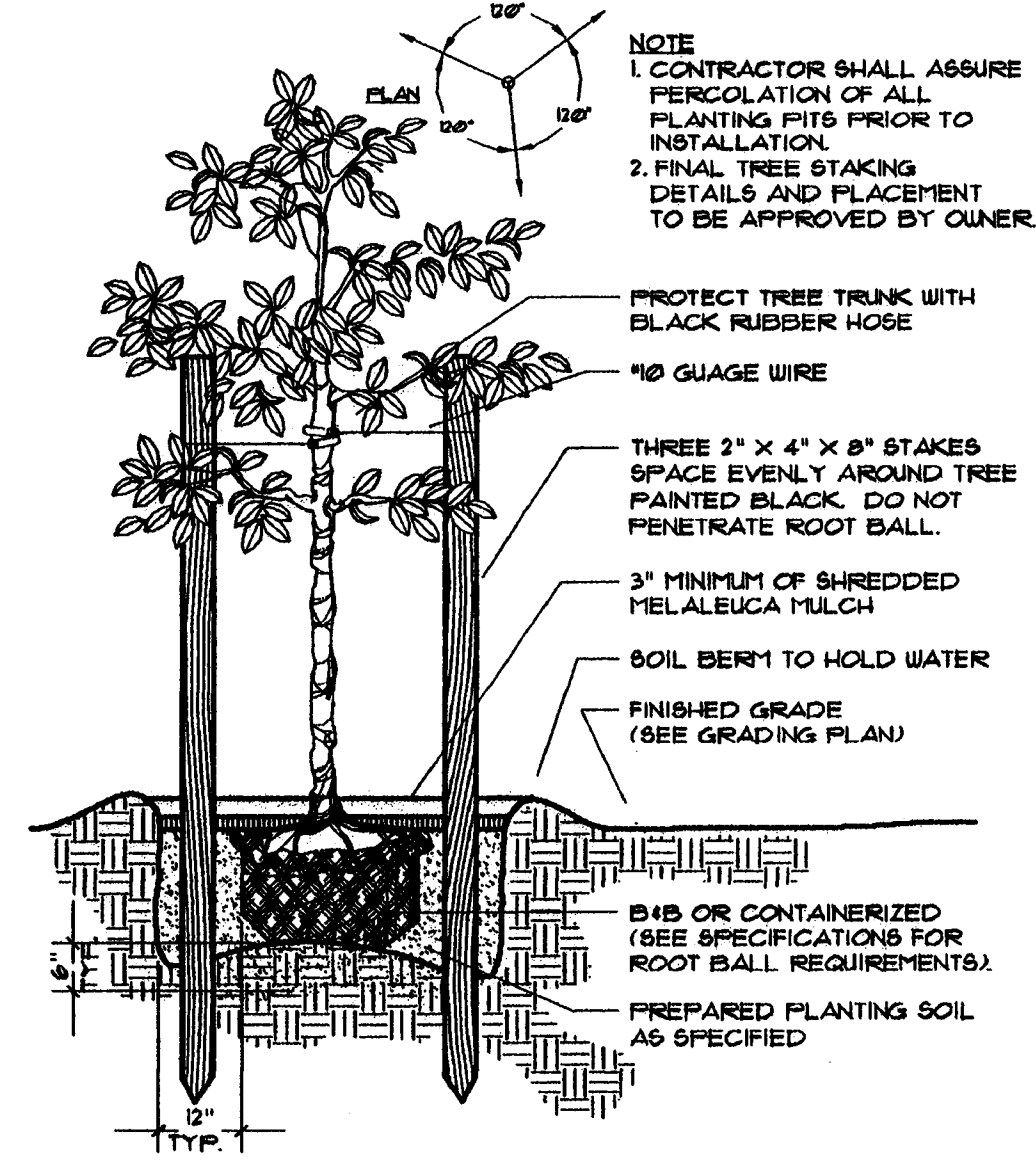
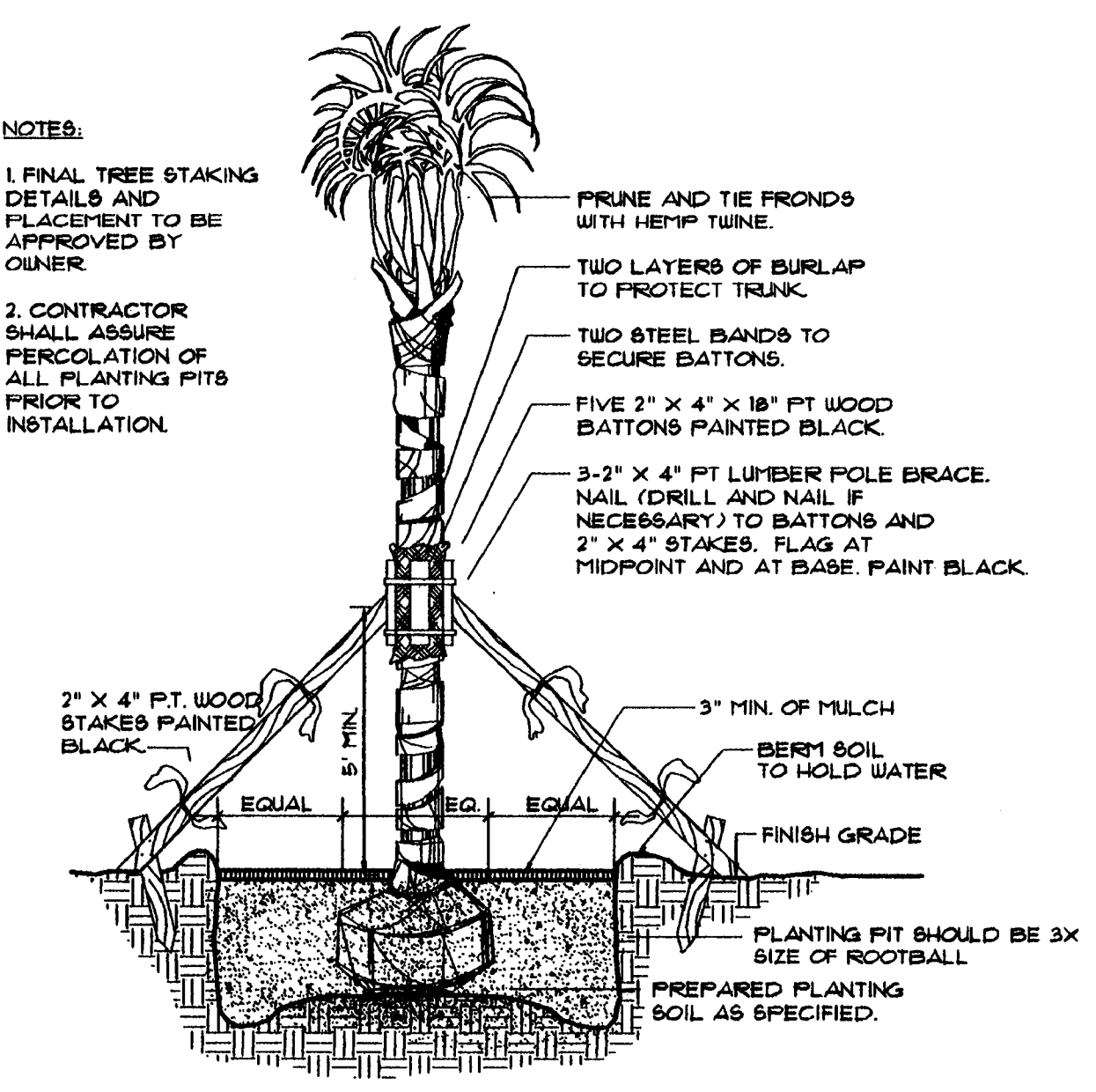


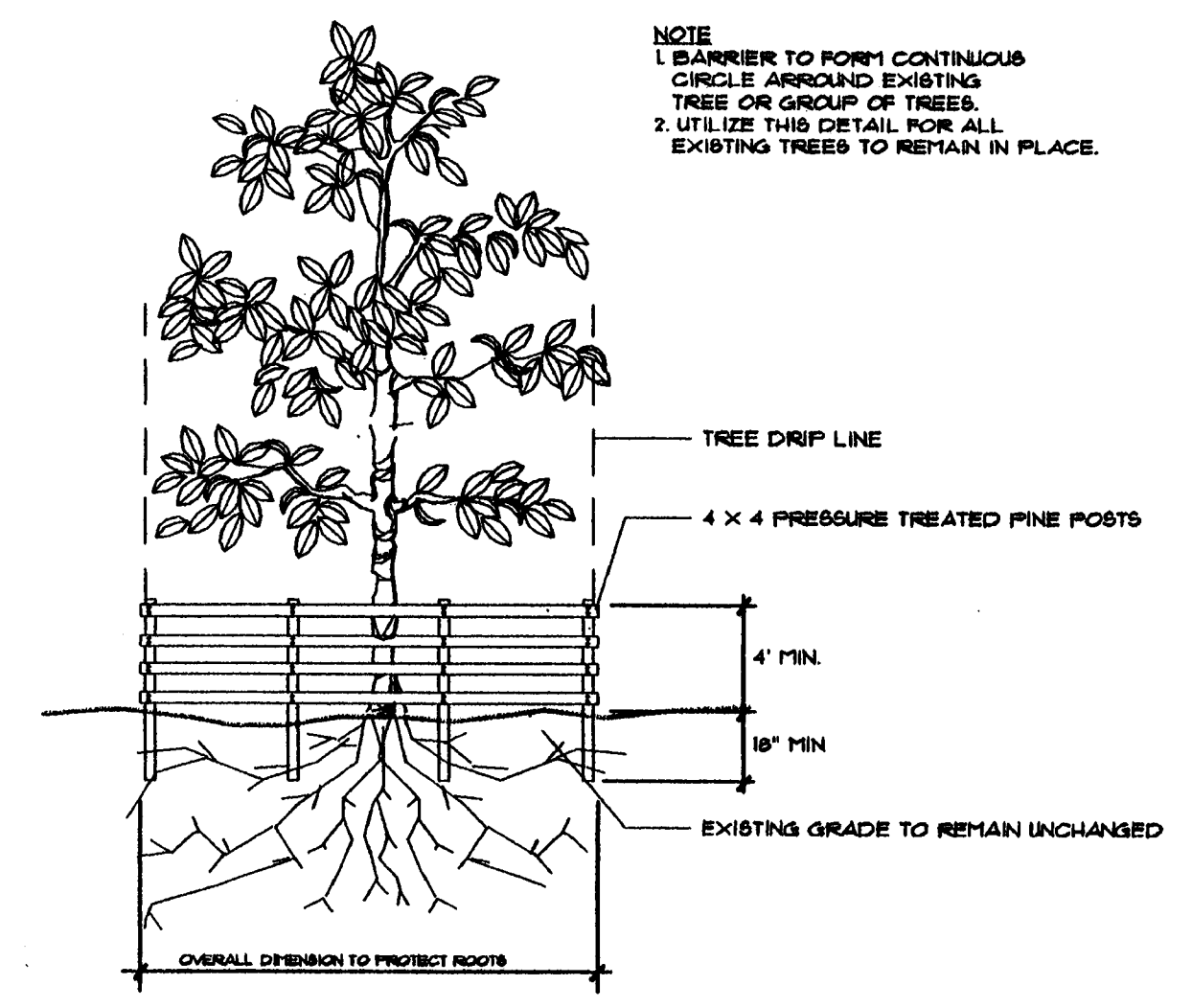
A TYPICAL PLANT SPACING
SCALE: NTA



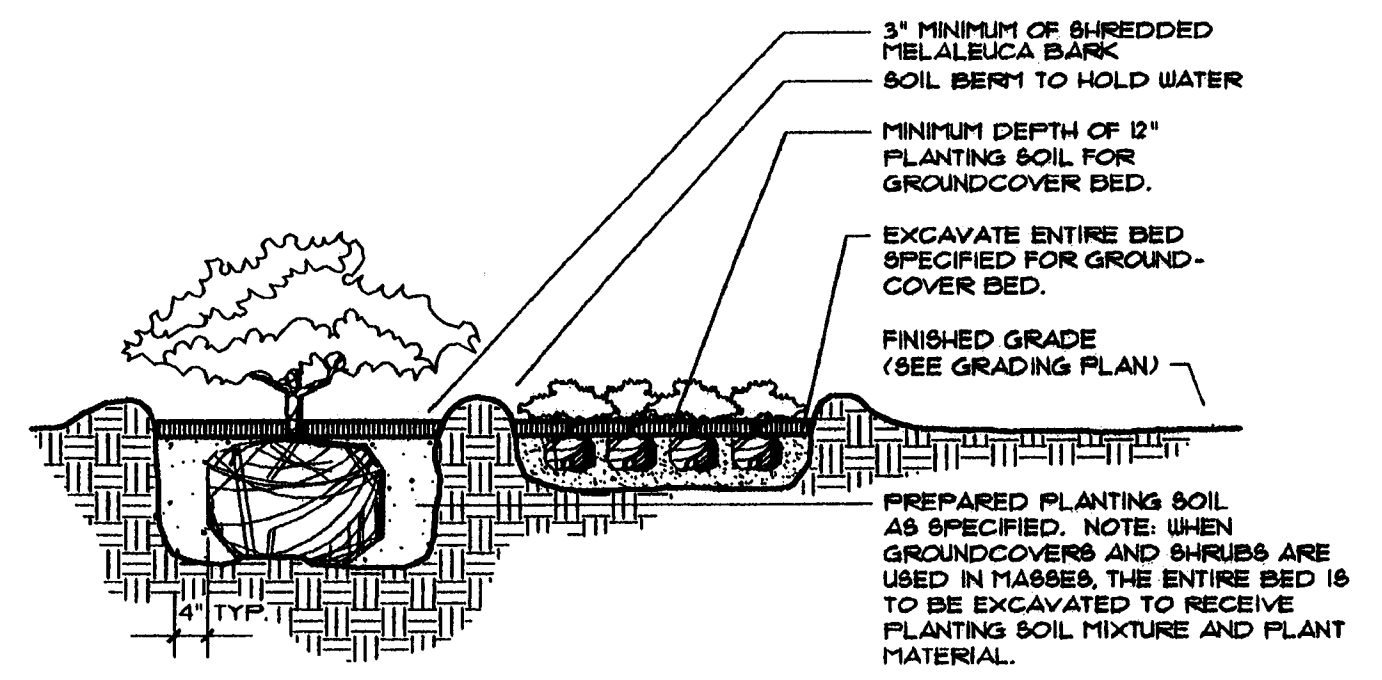
D SMALL TREE
SCALE: NTA



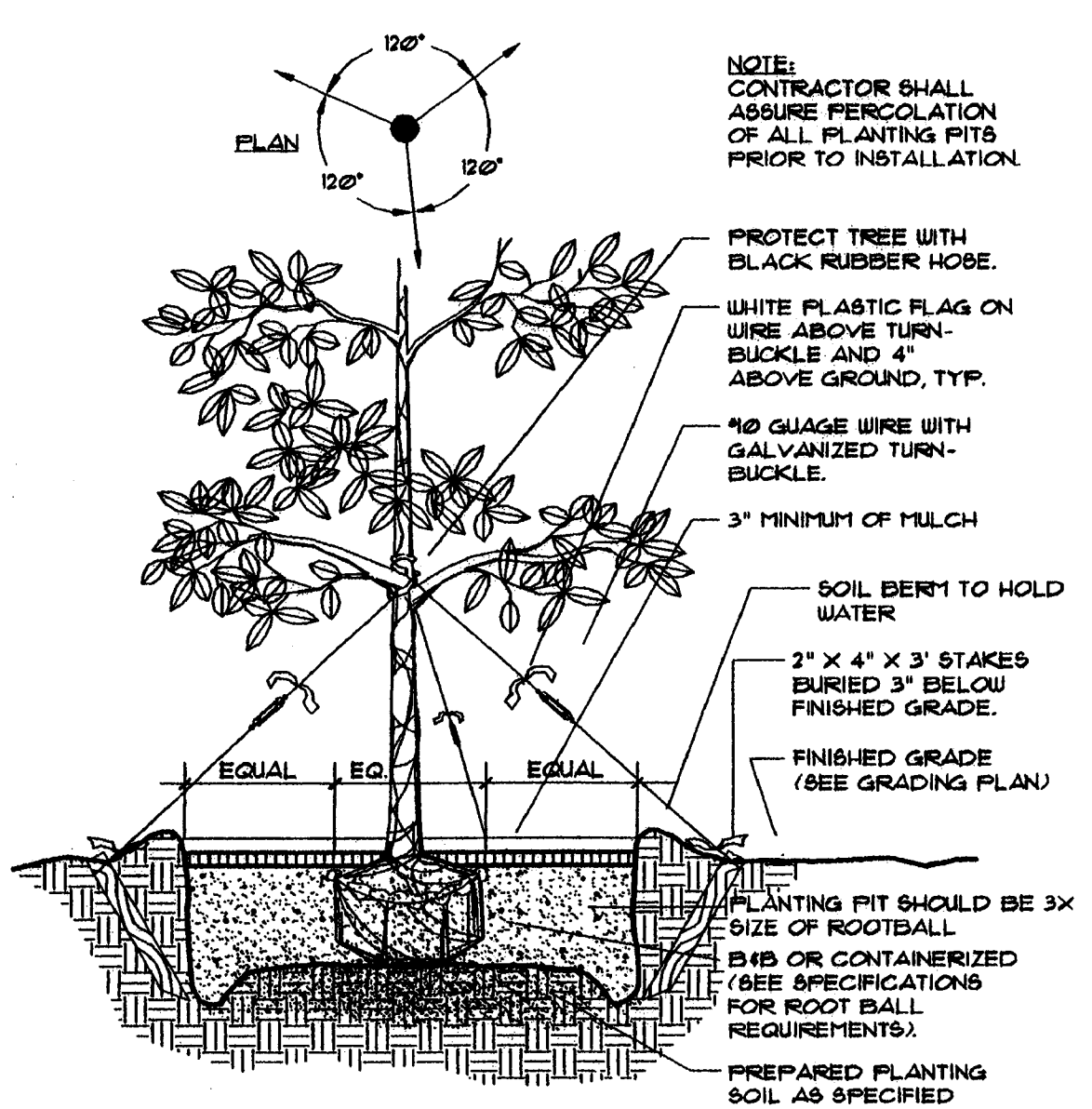
P LARGE PALM
SCALE: NTA



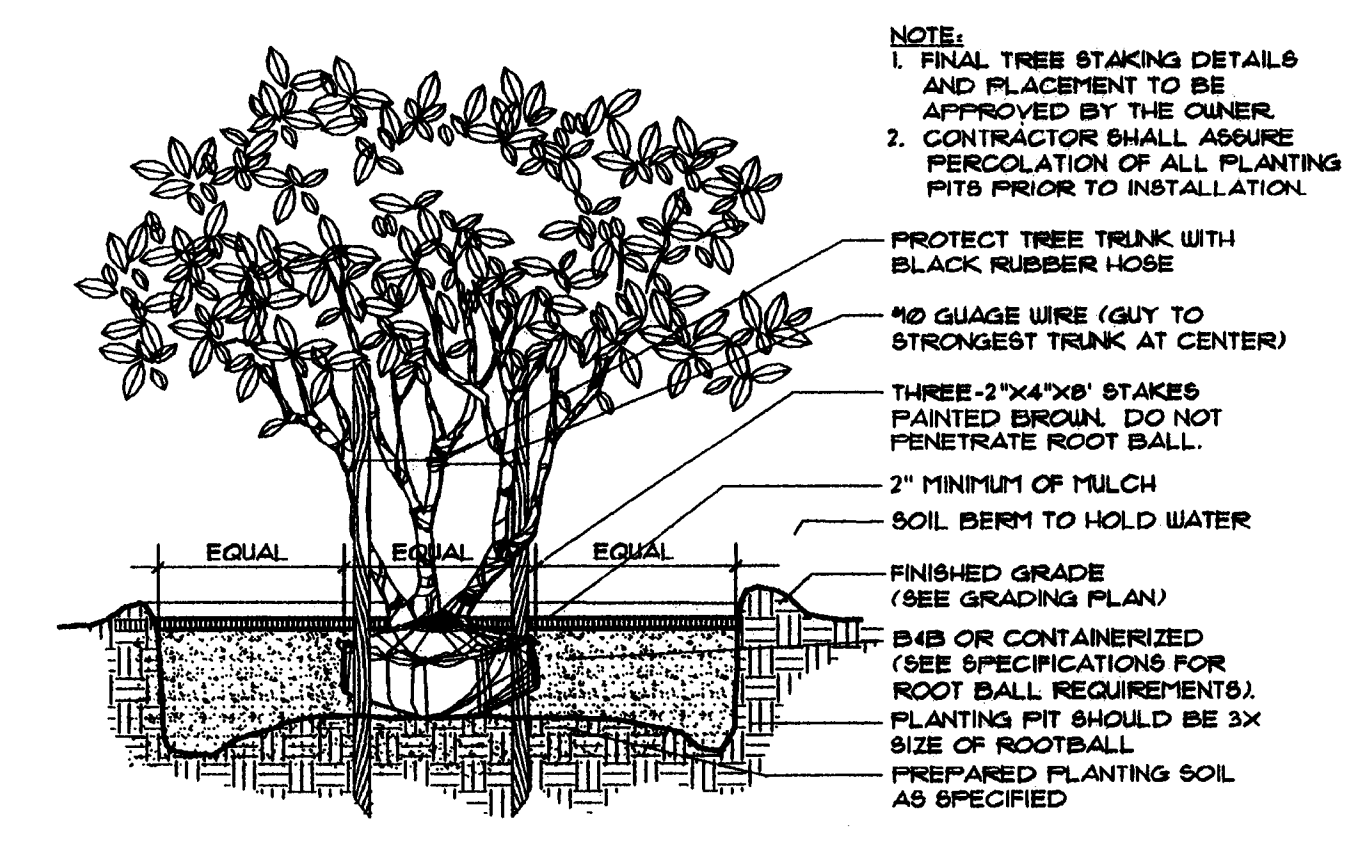
G TREE PROTECTION SECTION
SCALE: NTA



B TYPICAL SHRUBS AND GROUNDCOVER
SCALE: NTA



E LARGE TREE
SCALE: NTA



C MULTI-TRUNK TREE
SCALE: NTA

PREPARED BY:
ECOPLAN
ECOLOGICAL / ENVIRONMENTAL LAND PLANNING
LAND USE ANALYSIS LANDSCAPE ARCHITECTURE
105 SE 4th AVENUE, FORT LAUDERDALE, FL 33315
954 324-3722 FAX 954 324-5275

Architecture 0400 inc.
A Division of Stiles Corporation
300 S.E. 2nd Street
Fort Lauderdale, Florida
954 - 627- 9100 33301

**SITE PLAN
SUBMITTAL**

WESTCREEK COMMONS
CITY OF COCONUT CREEK, FLORIDA
LYONS ROAD AND HILLSBORO BLVD.

**PLANT DETAILS
AND NOTES**

DATE	AUGUST 28, 2001
PROJECT NUMBER	0126
DRAWN BY:	JBE
CHECKED BY:	RH
SCALE	
REVISION	DATE BY:
SITE PLAN REVISIONS	10-12-01 JBE
AND DRC COMMENTS	
DRC COMMENTS	11-5-01 JBE
SITE PLAN MOD.	2-5-02 JBE
SITE PLAN MOD.	3-7-02 JBE
SHEET NUMBER:	

RECEIVED
APR 0 8 2002
Stiles Construction

LA-4
DRC

Phillip Campbell