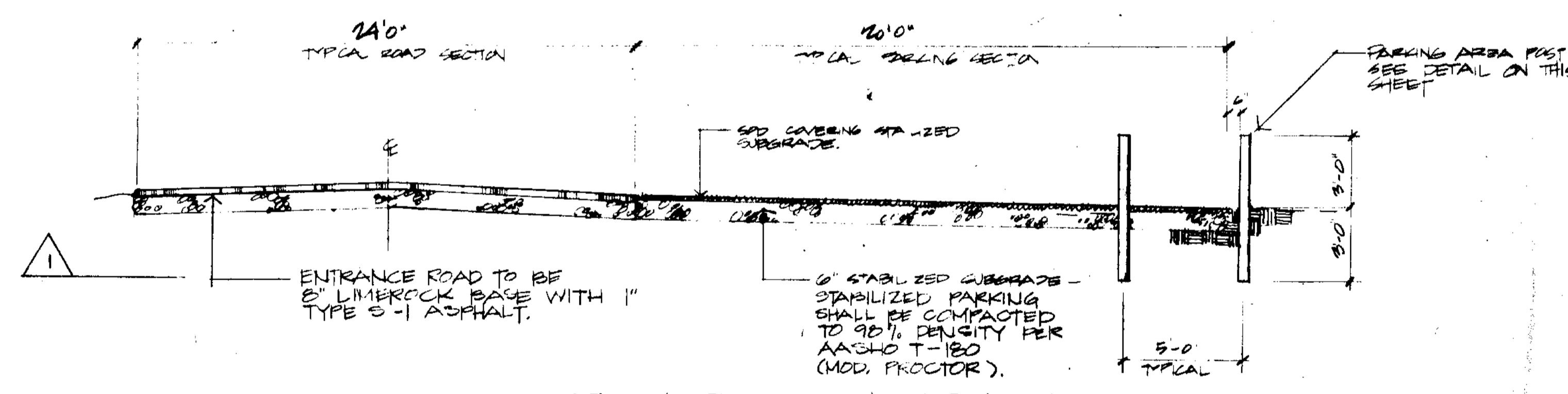
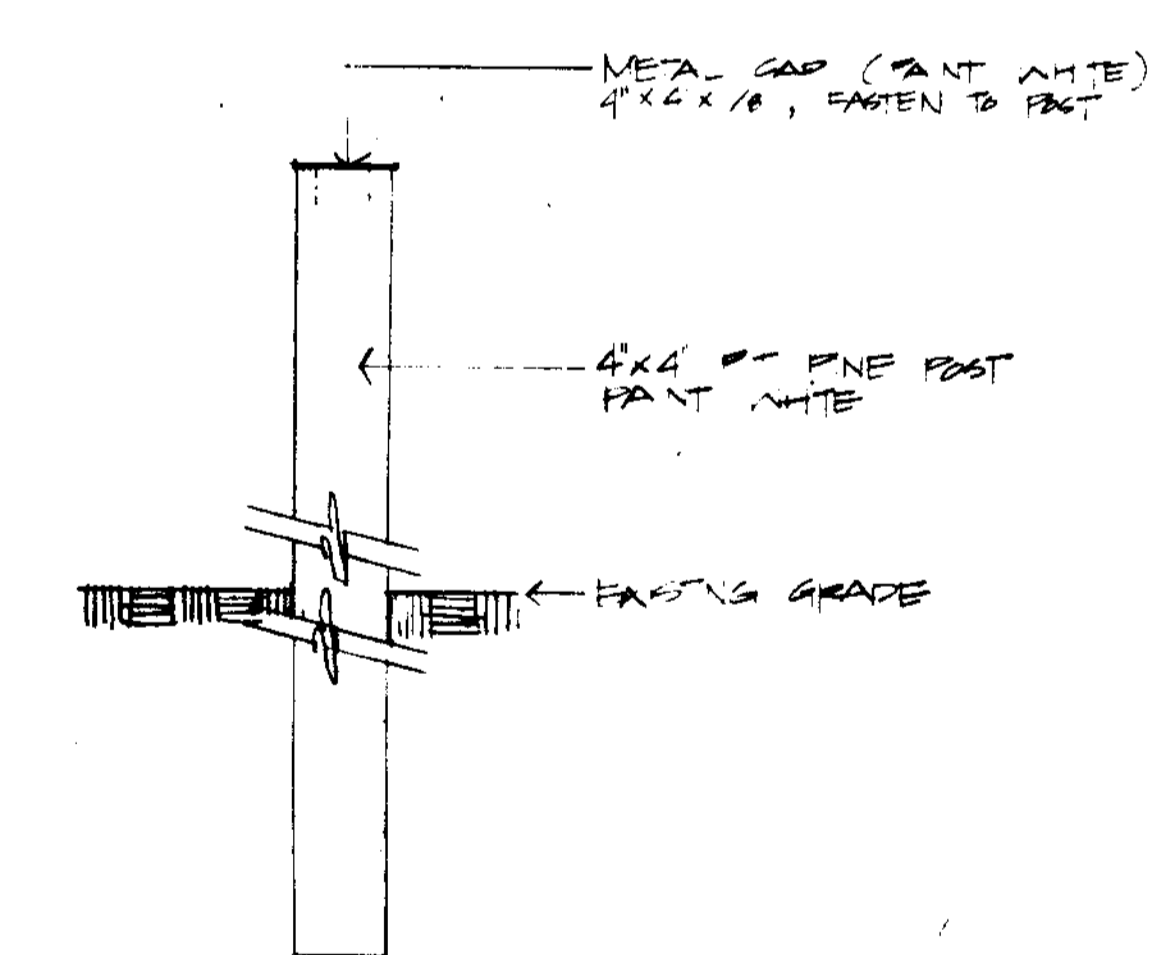


STABILIZED PARKING AREA - PLAN  
SCALE 1/4" = 1'-0"



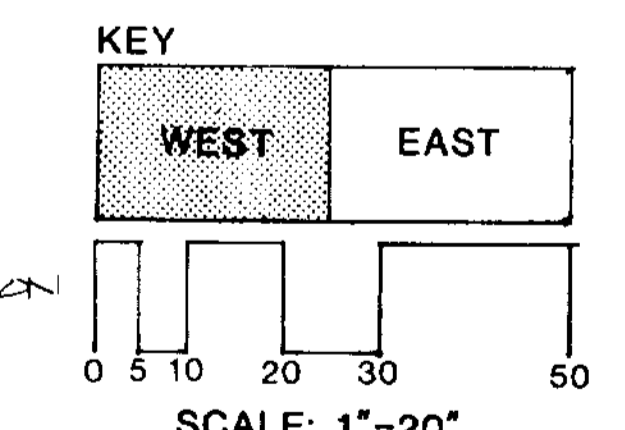
STABILIZED PARKING AREA - SECTION  
SCALE 1/4" = 1'-0"



POST DETAIL  
SCALE 1/2" = 1'-0"

LEGEND  
● EXISTING TREE TO REMAIN

APPROVED DATE  
BY *[Signature]*  
P.&Z. *[Signature]*  
C.A.B. *[Signature]* 8/15/83



NOTE: ALL EXISTING VEGETATION TO REMAIN AND SHALL BE PROTECTED UNLESS OTHERWISE DIRECTED BY LANDSCAPE ARCHITECT.

REVISIONS AS PER D.R.C., CITY OF COCONUT CREEK (5-28-83)  
REVISIONS AS PER BOARD OF ADJUSTMENT, CITY OF COCONUT CREEK (7-8-83)

**ADIOS GOLF CLUB**  
Deerfield Beach, Florida

ADIOS GOLF COURSE INC.  
DEVELOPERS  
DEERFIELD BEACH, FLORIDA

ARCHITECTURAL DESIGN GROUP INC.  
ARCHITECTS AND PLANNERS  
FORT LAUDERDALE, FLORIDA

PALMER COURSE DESIGN COMPANY  
GOLF COURSE ARCHITECTS  
JACKSONVILLE BEACH, FLORIDA

EDWARD D. STONE, JR.  
AND ASSOCIATES, P.A.  
PLANNERS AND LANDSCAPE ARCHITECTS  
FORT LAUDERDALE, FLORIDA

SHEET TITLE  
**SITE PLAN - WEST**

DATE 5-16-83  
SCALE 1" = 20'  
DRAWN BY *[Signature]*  
CHECKED BY *[Signature]*

REVISION

SHEET NUMBER  
**1**