



COLLOCATION EXEMPTION REPORT

Proposed T-Mobile Collocation
6FB2140A / FPL Cullum Substation
4030 NW 54th Avenue
Coconut Creek, Broward County, Florida 33073
Cardno ATC Project Number Z751680606

Prepared for:

Mr. Jose Delgado
T-Mobile South LLC
1300 Concord Terrace, Suite 200
Sunrise, Florida 33323-2899

January 21, 2015



5602 Thompson Center Court,
Suite 405
Tampa, Florida 33634
Phone: (813) 889-8960
Fax : (813) 889-8754

January 21, 2015

Mr. Jose Delgado
T-Mobile South LLC
1300 Concord Terrace, Suite 200
Sunrise, Florida 33323-2899

Re: Collocation Exemption Report
Site Number 6FB2140A / FPL Cullum Substation
4030 NW 54th Avenue
Coconut Creek, Broward County, Florida 33073
Cardno ATC Project Number: Z751680606

Dear Mr. Delgado:

Cardno ATC has completed a Collocation Exemption Report for site number 6FB2140A / FPL Cullum Substation (the "site"), located at 4030 NW 54th Avenue in Coconut Creek, Broward County, Florida. Cardno ATC understands that T-Mobile South LLC (T-Mobile) is considering the collocation of telecommunications equipment on a lightning shielding mast at the site. Although the lightning shielding mast is not currently in place, for the purposes this assessment, the lightning shielding mast will be considered an existing structure since the collocation will take place after the mast has been erected. Cardno ATC was retained to complete this Collocation Exemption Report by T-Mobile.

REGULATORY FRAMEWORK

The National Environmental Policy Act (NEPA) requires licensees of the Federal Communications Commission (FCC) to consider the environmental consequences of a proposed action. The FCC rules implementing NEPA are found in Title 47 of the Code of Federal Regulations (CFR), Part 1, Subpart I, rule sections 1.1301 to 1.1319 (FCC NEPA Rules). The FCC NEPA rules require the licensee to submit an Environmental Assessment (EA) to the FCC for "actions which may significantly affect the environment" (47 CFR 1.1307). For collocations on existing structures an EA is not required, except when it is determined that the proposed action may affect properties listed or eligible for listing in the National Register of Historic Places. Therefore, the only NEPA screening category considered for collocations is Historic Places. The review of the effect of a proposed action on Historic Places is performed pursuant to Section 106 of the National Historical Preservation Act (NHPA).

On March 16, 2001, the FCC, the Advisory Council on Historic Preservation (ACHP), and the National Conference of State Historic Preservation Officers (NCSHPO) entered into a Nationwide Programmatic Agreement (NPA). The NPA applies to wireless and broadcast facilities and is intended to streamline the process for the review of collocations for wireless and broadcast antennas, and their associated equipment, on existing towers and other structures under the NHPA. When it is determined that the NPA applies to a collocation site, the site is exempt from review under Section 106 of the NHPA.

PROJECT DESCRIPTION

The site parcel is located at 4030 NW 54th Avenue in Coconut Creek, Broward County, Florida. The parent parcel is improved with a Florida Power & Light Company (FP&L) substation. The proposed activities include mounting antennas inside of canisters mounted at the top of a lightning shielding mast which will be located in the southeastern portion of the fenced substation. Associated telecommunications equipment will be installed within a defined lease area located outside of the southeastern corner of the fenced substation near the base of the lightning shielding mast.

According to information obtained from T-Mobile, T-Mobile is proposing to collocate antennas at the top of a lightning shielding mast which will be erected by FP&L. The lightning shielding mast will be 82 feet tall. Two concealment canisters containing antennas will be mounted to the top of the lightning shielding mast. The RAD center height of T-Mobile's antenna canister will be 97 feet. The overall height of the structure after mounting the canisters will be 102 feet. Additionally, T-Mobile proposes to place associated telecommunications equipment within a 12-foot by 20-foot lease area outside of the southeastern corner of the fenced substation near the base of the lightning shielding mast.

NPA APPLICABILITY

As noted, the proposed activities at the site include the collocation of an antenna array on a non-tower structure (lightning shielding mast). Placement of new equipment will be near the base of the non-tower structure, within a defined lease area. Because the proposed activities at the site include collocation on a non-tower structure which has not been constructed yet, Cardno ATC reviewed the NPA for its applicability to the proposed activities at the site. As stated in Stipulation V of the NPA, *An antenna may be mounted on a building or non-tower structure without such collocation being reviewed under the consultation process set forth under Subpart B of 36 CFR Part 800, unless:*

- 1. The building or structure is over 45 years old; (referred to as Condition 1 herein) or*
- 2. The building or structure is inside the boundary of a historic district, or if the antenna is visible from the ground level of the historic district, the building or structure is within 250 feet of the boundary of the historic district; (referred to as Condition 2 herein) or*
- 3. The building or non-tower structure is a designated National Historic Landmark, or listed in or eligible for listing in the National Register of Historic Places based upon the review of the licensee, tower company or applicant for an antenna license; (referred to as Condition 3 herein) or*
- 4. The collocation licensee or the owner of the tower has received written or electronic notification that the FCC is in receipt of a complaint from a member of the public, a SHPO or the Council, that the collocation has an adverse effect on one or more historic properties. Any such complaint must be in writing and supported by substantial evidence describing how the effect from the collocation is adverse to the attributes that qualify any affected historic property for eligibility or potential eligibility for the National Register (referred to as Condition 4 herein).*

Condition 1 does not apply to the project. Based on information from Mr. Tim Young, FP&L Director of Business Services, the lightning shielding mast is not over 45 years old. A questionnaire from Mr. Young

certifying compliance with the NPA is attached. Additionally, Cardno ATC performed a site visit on November 4, 2014, and confirmed that the lightning shielding mast has not been erected yet.

Condition 2 does not apply to the project. According to information reviewed by Cardno ATC from the National Register of Historic Places (NRHP) administered by the National Park Service (NPS), there is no indication that the site is located inside the boundary of a historic district or the site is within 250 feet of the boundary of a historic district. Information obtained from the NRHP is attached.

Condition 3 does not apply to the project. According to information reviewed by Cardno ATC from the NRHP and information obtained from Mr. Young, the site is not a designated National Historic Landmark, or listed in or eligible for listing in the NRHP.

Condition 4 does not apply to the project. T-Mobile and Mr. Young have not been informed of any complaints that have been filed with the FCC for the site.


CONCLUSIONS/RECOMMENDATIONS

Based on review of the readily available documentation noted herein regarding the proposed collocation at 6FB2140A / FPL Cullum Substation, located at 40300 NW 54th Avenue in Coconut Creek, Broward County, Florida, the NPA applies to the proposed T-Mobile project, and further review under Section 106 of the NHPA is not required.


Please note that should the proposed development at the site, as stated in this report, be altered, reevaluation of this report and its applicability to the NPA should be completed by Cardno ATC prior to the construction of the site.

We appreciate the opportunity to be of service to T-Mobile for this project and look forward to working with you on future projects. In the meantime, if you have any questions about information in this report, or if we can be of further assistance, please contact the undersigned in the Cardno ATC Tampa, Florida office at (813) 889-8960.

Sincerely,
Cardno ATC



Stephen Higgins
Project Manager
stephen.higgins@cardno.com



R. Daniel Lewis, P.G.
Environmental Division Manager
robert.lewis@cardno.com


Attachments: **Attachment I**
NEPA Land Use Screening Checklist
 Attachment II
Building/Non-Tower Structure Collocation Questionnaire
 Attachment III
Supporting Documents

Attachment I

NEPA Land Use Screening Checklist

T-Mobile South LLC Contact Name: Jose Delgado	Site type (choose one): <input type="checkbox"/> Raw land <input type="checkbox"/> Radio tower col <input checked="" type="checkbox"/> Other col	Site Name & Address: Site Number 6FB2140A / FPL Cullum Substation 4030 NW 54 th Avenue Coconut Creek, Broward County, Florida 33073			
FCC NEPA Category	Consulting Agency to Contact	<i>Check appropriate box(es) below</i>			
		No Adverse Impact	Potential Adverse Impact	Exempt from Review	NPA Applies
1. Designated Wilderness Areas	National Park Service, US Forest Service, Bureau of Land Management (BLM)	<input type="checkbox"/>	<input type="checkbox"/>	<input checked="" type="checkbox"/>	<input type="checkbox"/>
2. Designated Wildlife Preserves	National Park Service, US Forest Service, BLM	<input type="checkbox"/>	<input type="checkbox"/>	<input checked="" type="checkbox"/>	<input type="checkbox"/>
3. Threatened or Endangered Species & Critical Habitats	US Fish & Wildlife Service - Field Office (USF&WS)	<input type="checkbox"/>	<input type="checkbox"/>	<input checked="" type="checkbox"/>	<input type="checkbox"/>
4. Historic Places	State Historic Preservation Officer (SHPO), Tribal Historic Preservation Officer (THPO)	<input type="checkbox"/>	<input type="checkbox"/>	<input type="checkbox"/>	<input checked="" type="checkbox"/>
5. Indian Religious Sites	American Indian Tribes, Bureau of Indian Affairs	<input type="checkbox"/>	<input type="checkbox"/>	<input type="checkbox"/>	<input checked="" type="checkbox"/>
6. Floodplain	Federal Emergency Management Agency (FEMA)	<input type="checkbox"/>	<input type="checkbox"/>	<input checked="" type="checkbox"/>	<input type="checkbox"/>
7. Wetlands & Surface Waterways	US Army Corps of Engineers (ACOE)	<input type="checkbox"/>	<input type="checkbox"/>	<input checked="" type="checkbox"/>	<input type="checkbox"/>
8. High Intensity White Lights in Residential Neighborhoods	N/A	<input type="checkbox"/>	<input type="checkbox"/>	<input checked="" type="checkbox"/>	<input type="checkbox"/>

*For collocations, NEPA Land Use Screening Categories 4 and 5 are required. The remaining categories are categorically excluded.

Prepared By: 
(print name): Stephen Higgins

Company: Cardno ATC
Date: January 21, 2015

Attachment II

Building/Non-Tower Structure Collocation Questionnaire

NON-TOWER STRUCTURE COLLOCATION QUESTIONNAIRE

Non-Tower Structure Site Name: 6FB2140A / FPL Cullum Substation

Non-Tower Structure Owner: Florida Power & Light Co.

Non-Tower Structure Address: 400 NW 54th Avenue, Coconut Creek, FL

Please answer the following questions. In the event that a "yes" is checked, please provide written details on a separate sheet.

1) Non-Tower Structure is over 45 years old?


Yes No

2) Has the collocation¹ licensee or the owner of the Non-Tower Structure received written or electronic notification that the Federal Communications Commission (FCC) is in receipt of a complaint from a member of the public, a State Historic Preservation Office (SHPO) or the Advisory Council on Historic Preservation (ACHP), that the collocation has an adverse effect on one or more historic properties?²

Yes No

3) Is the Non-Tower Structure a designated National Historic Landmark, or is the structure listed on or eligible for listing on the National Register of Historic Places?

Yes No


(Signature)

The statements I have made on this Non-Tower Structure Collocation Questionnaire are true to the best of my knowledge and belief, and I understand they form the basis for the collocation of antennas on the noted Non-Tower structure.

Director, Business Services
(Printed Name / Title)

1/8/2015
Date

Timothy D. Young (on behalf of Greg Hall, FPL)

¹ "Collocation" means the mounting or installation of an antenna on an existing tower, building or structure for the purpose of transmitting and/or receiving radio frequency signals for communications purposes, as defined by the FCC.

² Please note that any such complaint must be in writing and supported by substantial evidence describing how the effect from the collocation is adverse to the attributes that qualify any affected historic property for eligibility or potential eligibility for the National Register.

Attachment III
Supporting Documents



FLORIDA - Broward County

	<p>Bonnet House (added 1984 - - #84000832) Also known as Bartlett Estate 900 Birch Rd. , Ft. Lauderdale</p>
	<p>Historic Significance: Person, Architecture/Engineering Architect, builder, or engineer: Bartlett, Fredrick Clay Architectural Style: No Style Listed Historic Person: Bartlett, Fredrick Clay Significant Year: 1920 Area of Significance: Art, Architecture Period of Significance: 1900-1924 Owner: Private Historic Function: Domestic Historic Sub-function: Secondary Structure, Single Dwelling Current Function: Domestic Current Sub-function: Secondary Structure, Single Dwelling</p>





The Hocking Hills
Geological History
on Display


	<p>Bryan Building (added 1997 - - #97001282) Also known as Sheperd Building; DeSoto Hotel; 8BD1334 220--230 Brickell Ave. , Fort Lauderdale</p>
	<p>Historic Significance: Event Area of Significance: Commerce, Community Planning And Development Period of Significance: 1925-1949, 1900-1924 Owner: Private Historic Function: Commerce/Trade, Domestic, Government Historic Sub-function: Hotel, Post Office, Professional, Specialty Store Current Function: Commerce/Trade Current Sub-function: Professional, Specialty Store</p>

	<p>Butler, James D. and Alice, House (added 1995 - - #95000916) Also known as Site No. BD130 380 E. Hillsboro Blvd. , Deerfield Beach</p>
	<p>Historic Significance: Person, Event Historic Person: Butler, James D.</p>


	<p>Significant Year: 1923 Area of Significance: Exploration/Settlement, Agriculture Period of Significance: 1925-1949, 1900-1924 Owner: Private Historic Function: Domestic Historic Sub-function: Single Dwelling Current Function: Domestic Current Sub-function: Single Dwelling</p>
--	---


	<p>Cap's Place (added 1990 - - #90001227) Also known as Club Unique;8 BD 1869 2980 NE. 31st Ave. , Lighthouse Point</p>
	<p>Historic Significance: Event, Architecture/Engineering Architect, builder, or engineer: Hasis,Al, Knight,Cap Architectural Style: Other Area of Significance: Commerce, Exploration/Settlement, Architecture Period of Significance: 1925-1949 Owner: Private Historic Function: Commerce/Trade Historic Sub-function: Restaurant Current Function: Commerce/Trade Current Sub-function: Restaurant</p>


	<p>Croissant Park Administration Building (added 2001 - - #01000761) Also known as BD 2042 1421 S. Andrews Ave. , Ft. Lauderdale</p>
	<p>Historic Significance: Event, Architecture/Engineering Architectural Style: Late 19th And 20th Century Revivals Area of Significance: Architecture, Community Planning And Development Period of Significance: 1925-1949, 1900-1924 Owner: Private Historic Function: Commerce/Trade Historic Sub-function: Business Current Function: Commerce/Trade Current Sub-function: Business, Specialty Store</p>

	<p>Davie School (added 1988 - - #88000223) Also known as Old Davie Elementary School 6650 Griffin Rd. , Davie</p>
	<p>Historic Significance: Event, Architecture/Engineering Architect, builder, or engineer: Martin,W.E., Geiger,August Architectural Style: Other, Exotic Revival Area of Significance: Education, Architecture, Social History Period of Significance: 1925-1949, 1900-1924 Owner: Local Historic Function: Education, Social Historic Sub-function: Civic, School</p>

	Current Function: Education
--	-----------------------------


	<p>Deerfield School (added 1990 - - #90000319) Also known as Deerfield Beach Elementary School;8BD01432 651 NE. 1st St. , Deerfield Beach</p>
	<p>Historic Significance: Architecture/Engineering, Event Architect, builder, or engineer: Kimmel, Alfred Construction Co., McLaughlin, Thomas D.</p> <p>Architectural Style: Other, Late 19th And 20th Century Revivals</p> <p>Area of Significance: Education, Architecture Period of Significance: 1925-1949 Owner: Local</p> <p>Historic Function: Education, Recreation And Culture, Social</p> <p>Historic Sub-function: Auditorium, Meeting Hall, School Current Function: Education, Recreation And Culture, Social</p> <p>Current Sub-function: Auditorium, Meeting Hall, School</p>


	<p>Deerfield School (added 1999 - - #99000525) Also known as Old Deerfield School 323 North East Second St. , Deerfield Beach</p>
	<p>Historic Significance: Event, Architecture/Engineering Architect, builder, or engineer: Lewis, A.E., Tubbs, Edgar S.</p> <p>Architectural Style: Late 19th And Early 20th Century American Movements</p> <p>Area of Significance: Education, Architecture Period of Significance: 1925-1949, 1900-1924 Owner: Local</p> <p>Historic Function: Education Historic Sub-function: School</p> <p>Current Function: Recreation And Culture, Social Current Sub-function: Meeting Hall, Museum</p>


	<p>Dillard High School, Old (added 1991 - - #91000107) Also known as Colored School;Walker Elementary;8Bd193 1001 NW. Fourth St. , Ft. Lauderdale</p>
	<p>Historic Significance: Event Area of Significance: Education, Black Period of Significance: 1925-1949, 1900-1924 Owner: Local</p> <p>Historic Function: Education Historic Sub-function: School</p> <p>Current Function: Education, Recreation And Culture Current Sub-function: Museum, School</p>

	<p>Gilliam, Sam, House (added 2001 - - #01000289) Also known as BD1999</p>
---	---


	11 SW 15th St. , Ft. Lauderdale
	<p>Historic Significance: Architecture/Engineering Architectural Style: Mission/Spanish Revival, Prairie School Area of Significance: Architecture Period of Significance: 1925-1949 Owner: Private Historic Function: Domestic Historic Sub-function: Single Dwelling Current Function: Commerce/Trade Current Sub-function: Business</p>


	<p>Hammerstein House (added 2005 - - #05000051) Also known as Rust House 1520 Polk St. , Hollywood</p>
	<p>Historic Significance: Event, Architecture/Engineering, Person Architect, builder, or engineer: Lukens, Bayard C. Architectural Style: Late 19th And 20th Century Revivals Historic Person: Hammerstein, Clarence Significant Year: 1935 Area of Significance: Architecture, Agriculture, Social History Period of Significance: 1950-1974, 1925-1949 Owner: Local Historic Function: Domestic Historic Sub-function: Single Dwelling Current Function: Recreation And Culture Current Sub-function: Museum</p>


	<p>Hillsboro Inlet Light Station (added 1974 - - #79000661) Also known as Coast Guard Hillsboro Inlet Light Station Off I-95 at Hillsboro Inlet , Pompano Beach</p>
	<p>Historic Significance: Architecture/Engineering Architect, builder, or engineer: Unknown Architectural Style: No Style Listed Area of Significance: Engineering Period of Significance: 1900-1924 Owner: Federal Historic Function: Domestic, Transportation Historic Sub-function: Institutional Housing, Secondary Structure, Single Dwelling, Water-Related Current Function: Domestic, Transportation Current Sub-function: Institutional Housing, Secondary Structure, Single Dwelling, Water-Related</p>

	<p>Hollywood Boulevard Historic Business District (added 1999 - - #99000231) Along Hollywood Blvd., bet. 21st Ave. and Young Circle , Hollywood</p>
---	---


	<p>Historic Significance: Event Area of Significance: Commerce, Community Planning And Development Period of Significance: 1925-1949, 1900-1924 Owner: Private Historic Function: Commerce/Trade, Domestic Historic Sub-function: Business, Hotel, Specialty Store Current Function: Commerce/Trade, Vacant/Not In Use Current Sub-function: Business, Specialty Store</p>
--	---


	<p>Hollywood Garden Club (added 2005 - - #05000052) Also known as 8BD3348 2940 Hollywood Blvd. , Hollywood</p>
	<p>Historic Significance: Event Area of Significance: Social History Period of Significance: 1950-1974 Owner: Local Historic Function: Religion, Social Historic Sub-function: Ceremonial Site, Meeting Hall Current Function: Recreation And Culture, Social Current Sub-function: Civic, Museum</p>


	<p>Hollywood Woman's Club (added 1995 - - #95000055) Also known as 8BD155 501 N. 14th Ave. , Hollywood</p>
	<p>Historic Significance: Event, Architecture/Engineering Architect, builder, or engineer: Payne, C. E. Architectural Style: No Style Listed Area of Significance: Social History, Architecture Period of Significance: 1925-1949 Owner: Private Historic Function: Social Historic Sub-function: Clubhouse Current Function: Social Current Sub-function: Clubhouse</p>


	<p>King, Dr. Willard Van Orsdel, House (added 2006 - - #06000059) Also known as BD-4226 1336 Seabreeze Blvd. , Fort Lauderdale</p>
	<p>Historic Significance: Person, Architecture/Engineering Architect, builder, or engineer: Morton, Alan, Bigoney, William F., Jr. Architectural Style: Modern Movement Historic Person: King, Dr. Willard Van Orsdel Significant Year: 1953, 1951 Area of Significance: Health/Medicine, Architecture Period of Significance: 1950-1974 Owner: Private Historic Function: Domestic Historic Sub-function: Single Dwelling</p>

	Current Function: Domestic Current Sub-function: Single Dwelling
--	---


	Link Trainer Building (added 1998 - - #98000454) Also known as Fort Lauderdale USNAS Building #8 4050 SW 14th Ave. , Ft. Lauderdale
	Historic Significance: Event Area of Significance: Military Period of Significance: 1925-1949 Owner: Local Historic Function: Defense Historic Sub-function: Military Facility Current Function: Vacant/Not In Use


	Lock No. 1, North New River Canal (added 1978 - - #78000932) Also known as Sewall Lock;Davie-Sewall Lock;Lock #4,North New River Canal S of Plantation on FL 84 , Plantation
	Historic Significance: Event Area of Significance: Transportation, Engineering Period of Significance: 1925-1949, 1900-1924 Owner: State Historic Function: Transportation Historic Sub-function: Water-Related Current Function: Vacant/Not In Use

	New River Inn (added 1972 - - #72000303) Also known as City Hall Annex 229 S.W. 2nd Ave. , Fort Lauderdale
	Historic Significance: Architecture/Engineering, Event Architect, builder, or engineer: Bryan,Philemon N., King,Ed Architectural Style: No Style Listed Area of Significance: Architecture, Commerce Period of Significance: 1900-1924 Owner: Local Historic Function: Domestic Historic Sub-function: Hotel Current Function: Vacant/Not In Use

	Nyberg--Swanson House (added 1999 - - #99000583) Also known as Nelson, Charles, House 102 W. Dania Beach Blvd. , Dania Beach
	Historic Significance: Architecture/Engineering, Event Architectural Style: Colonial Revival Area of Significance: Architecture Period of Significance: 1900-1924 Owner: Local Historic Function: Domestic


	<p>Historic Sub-function: Single Dwelling Current Function: Vacant/Not In Use</p>
--	---


	<p>Oakland Park Elementary School (added 1988 - - #88000714) Also known as 8BD1077 936 N.E. Thirty-third St. , Oakland Park</p>
	<p>Historic Significance: Event, Architecture/Engineering Architect, builder, or engineer: Et al., McLaughlin, Thomas D. Architectural Style: Other, Mission/Spanish Revival Area of Significance: Education, Community Planning And Development, Architecture Period of Significance: 1925-1949 Owner: Local Historic Function: Education, Recreation And Culture, Religion, Social Historic Sub-function: Auditorium, Church School, Civic, Meeting Hall, School Current Function: Education, Recreation And Culture, Religion, Social Current Sub-function: Auditorium, Church School, Civic, Meeting Hall, School</p>


	<p>SS COPENHAGEN (shipwreck) (added 2001 - - #01000532) Pompano Drop-Off S of Hillsboro Inlet , Pompano Beach</p>
	<p>Historic Significance: Architecture/Engineering, Information Potential Architect, builder, or engineer: Priestman, John, & Co. Architectural Style: Other Area of Significance: Historic - Non-Aboriginal, Architecture, Transportation, Maritime History Cultural Affiliation: American Period of Significance: 1900-1924, 1875-1899 Owner: State Historic Function: Transportation Historic Sub-function: Water-Related Current Function: Landscape Current Sub-function: Underwater</p>


	<p>Sample Estate (added 1984 - - #84000834) Also known as McDougald House 3161 N. Dixie Hwy. , Pompano Beach</p>
	<p>Historic Significance: Event, Architecture/Engineering Architect, builder, or engineer: Sample, Albert Neal Architectural Style: Colonial Revival Area of Significance: Exploration/Settlement, Architecture Period of Significance: 1900-1924 Owner: Private Historic Function: Domestic Historic Sub-function: Single Dwelling Current Function: Domestic</p>

	Current Sub-function: Single Dwelling
--	---------------------------------------


	Sample--McDougald House (added 2004 - - #04000970) Also known as McDougald House; BD1098 450 NE 10th St. , Pompano Beach
	<p>Historic Significance: Architecture/Engineering Architect, builder, or engineer: Sample, Albert Neal Architectural Style: Colonial Revival Area of Significance: Architecture Period of Significance: 1900-1924 Owner: Private Historic Function: Domestic Historic Sub-function: Single Dwelling Current Function: Recreation And Culture Current Sub-function: Museum</p>


	Seaboard Air Line Railway Station, Old (added 1990 - - #90000597) Also known as SBD00128 1300 W. Hillsboro Blvd. , Deerfield Beach
	<p>Historic Significance: Architecture/Engineering, Event Architect, builder, or engineer: Maass,Gustav Architectural Style: Other, Late 19th And 20th Century Revivals Area of Significance: Transportation, Architecture Period of Significance: 1925-1949 Owner: State Historic Function: Transportation Historic Sub-function: Rail-Related Current Function: Transportation Current Sub-function: Rail-Related</p>


	South Side School (added 2006 - - #06000617) 701 S. Andrews Ave. , Fort Lauderdale
	<p>Historic Significance: Event Area of Significance: Education Period of Significance: 1950-1974, 1925-1949, 1900-1924 Owner: Local Historic Function: Education Historic Sub-function: School Current Function: Vacant/Not In Use</p>

	St. Anthony School (added 1997 - - #97001171) 820 NE. 3rd St. , Fort Lauderdale
	<p>Historic Significance: Architecture/Engineering, Event Architect, builder, or engineer: Olsson, John, Abreu,Francis Architectural Style: Mission/Spanish Revival Area of Significance: Social History, Architecture, Education Period of Significance: 1925-1949</p>

	<p>Owner: Private Historic Function: Education Historic Sub-function: School Current Function: Education Current Sub-function: School</p>
--	--


	<p>Stranahan House (added 1973 - - #73000569) Also known as The Pioneer House 335 S.E. 6th Ave. , Fort Lauderdale</p>
	<p>Historic Significance: Person Historic Person: Stranahan, Frank G., et al. Significant Year: 1902 Area of Significance: Education, Commerce Period of Significance: 1900-1924, 1875-1899 Owner: Private Historic Function: Domestic Historic Sub-function: Restaurant, Single Dwelling Current Function: Commerce/Trade, Domestic Current Sub-function: Single Dwelling</p>

	<p>Thorpe, Alfred and Olive, Lustron House (added 2007 - - #07001114) 1001 NE. 2nd St. , Fort Lauderdale</p>
	<p>Historic Significance: Architecture/Engineering Architect, builder, or engineer: Craftsman Home Corp., Blass, Roy & Morris Beckman Architectural Style: Modern Movement, Other Area of Significance: Architecture Period of Significance: 1950-1974 Owner: Private Historic Function: Domestic Historic Sub-function: Secondary Structure, Single Dwelling Current Function: Domestic Current Sub-function: Secondary Structure, Single Dwelling</p>

	<p>U.S. Car. No. 1 (added 1977 - - #77000401) Also known as FERDINAND MAGELLAN 3398 SW. 9th Ave. , Fort Lauderdale</p>
	<p>Historic Significance: Event, Person Historic Person: Truman, Harry S., et al. Significant Year: 1959, 1928 Area of Significance: Politics/Government Period of Significance: 1950-1974, 1925-1949 Owner: Private Historic Function: Transportation Historic Sub-function: Rail-Related Current Function: Recreation And Culture Current Sub-function: Museum</p>

	<p>Williams House (added 2005 - - #05001089)</p>
---	---

	Also known as BD02016 119 Rose Dr. , Fort Lauderdale
	Historic Significance: Architecture/Engineering Architectural Style: Late 19th And 20th Century Revivals Area of Significance: Architecture Period of Significance: 1925-1949 Owner: Private Historic Function: Domestic Historic Sub-function: Single Dwelling Current Function: Social Current Sub-function: Clubhouse

	Young, Joseph Wesley, House (added 1989 - - #89001076) Also known as Zeller Residence;8BD162 1055 Hollywood Blvd. , Hollywood
	Historic Significance: Event, Person, Architecture/Engineering Architect, builder, or engineer: Hunter,Edgar Otis, Rubish,Preston C. Architectural Style: Mission/Spanish Revival Historic Person: Young,Joseph Wesley Significant Year: 1925 Area of Significance: Architecture, Community Planning And Development Period of Significance: 1925-1949 Owner: Private Historic Function: Domestic Historic Sub-function: Single Dwelling Current Function: Domestic Current Sub-function: Single Dwelling

 [Return to Top](#)

Select a Different FLORIDA County ([map](#)) [Alachua](#) [Baker](#) [Bay Bradford](#) [Brevard](#) [Broward](#) [Calhoun](#) [Charlotte](#) [Citrus](#) [Clay](#) [Collier](#) [Columbia](#) [Dade](#) [De Soto](#) [Dixie](#) [Duval](#) [Escambia](#) [Flagler](#) [Franklin](#) [Gadsden](#) [Glades](#) [Gulf](#) [Hamilton](#) [Hardee](#) [Hendry](#) [Hernando](#) [Highlands](#) [Hillsborough](#) [Holmes](#) [Indian River](#) [Jackson](#) [Jefferson](#) [Lake Lee](#) [Leon](#) [Levy](#) [Liberty](#) [Madison](#) [Manatee](#) [Marion](#) [Martin](#) [Monroe](#) [Nassau](#) [Okaloosa](#) [Okeechobee](#) [Orange](#) [Osceola](#) [Palm Beach](#) [Pasco](#) [Pinellas](#) [Polk](#) [Putnam](#) [Santa Rosa](#) [Sarasota](#) [Seminole](#) [St. Johns](#) [St. Lucie](#) [Sumter](#) [Suwannee](#) [Taylor](#) [Union](#) [Volusia](#) [Wakulla](#) [Walton](#) [Washington](#)

Select a Different State ([map](#)) [Alabama](#) [Alaska](#) [Arizona](#) [Arkansas](#) [California](#) [Colorado](#) [Connecticut](#) [Delaware](#) [District Of Columbia](#) [Florida](#) [Georgia](#) [Hawaii](#) [Idaho](#) [Illinois](#) [Indiana](#) [Iowa](#) [Kansas](#) [Kentucky](#) [Louisiana](#) [Maine](#) [Maryland](#) [Massachusetts](#) [Michigan](#) [Minnesota](#) [Mississippi](#) [Missouri](#) [Montana](#) [Nebraska](#) [Nevada](#) [New Hampshire](#) [New Jersey](#) [New Mexico](#) [New York](#) [North Carolina](#) [North Dakota](#) [Ohio](#) [Oklahoma](#) [Oregon](#) [Pennsylvania](#) [Rhode Island](#) [South Carolina](#) [South Dakota](#) [Tennessee](#) [Texas](#) [Utah](#) [Vermont](#) [Virginia](#) [Washington](#) [West Virginia](#) [Wisconsin](#) [Wyoming](#)

[Return to Home Page](#)

American Dreams Inc., the developers of this web site; nationalregisterofhistoricalplaces.com, is not affiliated in any way with the U.S. Dept. of Interior, the National Park Service, or the National Register of Historic Places

[Frequently Ask Questions](#) |
[Register Forms](#)
[Property Updates](#) | [Add Link](#) |
[Enhanced Listings](#) | [Contact Us](#)