


# SITTE PLAN DRAWINGS FOR: PNC BANK BRANCH U.S. 441 & HILLSBORO BLVD.

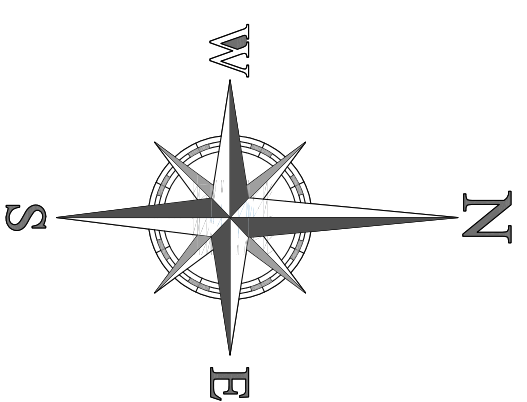
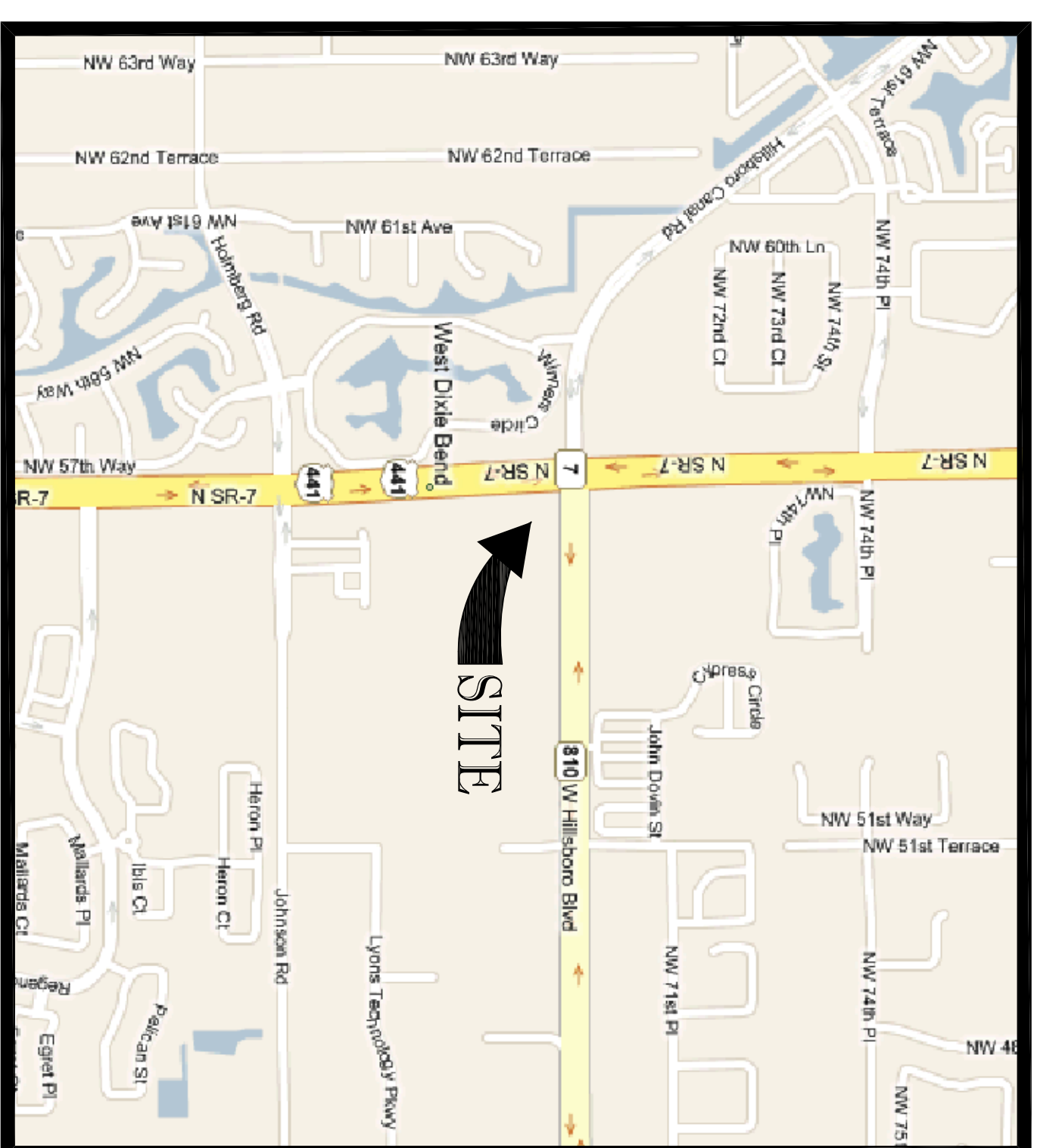
FOR  
**PNC REALTY SERVICES**  
 BROWARD COUNTY, FL  
 SECTION 06, TOWNSHIP 48, RANGE 42E



VICINITY AERIAL MAP  
 1"=300'

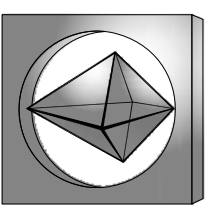


LOCATION MAP  
 1"=1000'



START OF CONSTRUCTION DATE: AUGUST 2010  
 END OF CONSTRUCTION DATE: JANUARY 2010

PREPARED BY



**BOHLER**  
 ENGINEERING

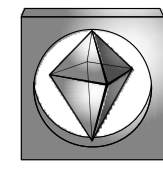
RADICE III  
 1000 CORPORATE DRIVE, SUITE 250  
 FT. LAUDERDALE, FL 33334

PH: (954) 202-7000  
 FX: (954) 202-7070  
 www.BohlerEngineering.com

SHEET INDEX

PLANS BY BOHLER ENGINEERING:	
COVER SHEET	C-1
BOUNDARY & TOPOGRAPHIC SURVEY	C-2
SITE PLAN	C-3
OVERALL SITE PLAN	C-4
SITE DETAILS	C-5
PRELIMINARY ENGINEERING PLAN	
FARRIS CORNER PLAT	
PLANS BY GENSLER	
EXTERIOR ELEVATIONS	
FLOOR PLAN	
PERSPECTIVE RENDERING	
PLANS BY C/JL ENGINEERING	
PHOTOMETRIC PLAN	SE-1
PHOTOMETRIC PLAN	SE-2
PLANS BY INTUITIVE DESIGN GROUP:	
LANDSCAPE PLAN	LP-1
LANDSCAPE DETAILS	LP-2
PLANS BY KD CONSULTING ENGINEERS	
IRRIGATION PLAN	IR-1
IRRIGATION DETAILS	IR-2

- |   |  |  |
|---|--|--|
| <b>OWNER</b><br>REGENCY CENTERS<br>PAUL MAXWELL<br>ONE INDEPENDENT DRIVE, SUITE 114<br>JACKSONVILLE, FL 32202<br>(P) 904.998.7000                                   | <b>DEVELOPER</b><br>ANGLA SERVICES GROUP<br>GINA ANDERSON<br>4105 9TH STREET SW<br>VERO BEACH, FL 32968<br>MAINT STOP: A1-P9240-1<br>(P) 772.380.3159   (F) 772.778.9355 | <b>SUPERVISOR</b><br>LAND SURVEYORS<br>JOHN F. RAJICE<br>5381 1008 HILL ROAD<br>SUWANEE, FL 33334<br>(P) 954.572.1777  |
| <b>Civil Engineer</b><br>BOHLER ENGINEERING, LLC<br>JOHN LAPOINTE, P.E.<br>2001 W. PALM BLVD., SUITE 140<br>TAMPA, FL 33607<br>(P) 813.379.4100<br>(F) 813.379.4040 | <b>LANDSCAPE ARCHITECT</b><br>MICHAEL N. SPASER<br>INTUITIVE DESIGN GROUP<br>4247 SW HIGH MEADOWS AVE<br>PALM CITY, FLORIDA 34990<br>(P) 772.220.9111<br>(F) 772.81.1040 | <b>TRAFFIC ENGINEER</b><br>MAHAHON ASSOCIATES<br>NATALIA L. MCGLOTHLIN, P.E.<br>5900 VILLAGE BLVD., SUITE 103<br>WEST PALM BEACH, FL 33407<br>(P) 561.840.8850 |



**BOHLER ENGINEERING**  
 CIVIL & CONSULTING ENGINEERS  
 SURVEYORS  
 PROJECT MANAGERS  
 ENVIRONMENTAL CONSULTANTS  
 LANDSCAPE ARCHITECTS

CORPORATE OFFICE:  
 WARREN, NJ  
 OFFICES:

- SOUTHBOROUGH, MA
- BOWIE, MD
- ALBANY, NY
- TOWSON, MD
- PURCHASE, NY
- STERLING, VA
- KINGSTON, NY
- WARRENTON, VA
- CHANFORTH, PA
- FORT LAUDERDALE, FL
- CENTER VALLEY, PA

THE REVISIONS, DEGREE AND CONTENT OF THIS PLAN ARE PROPRIETARY AND SHALL BE KEPT IN CONFIDENCE UNLESS OTHERWISE NOTED WITHIN INDICATION FROM DRAWING. IT IS AN INSTRUMENT OF SERVICE AND SHALL REMAIN THE PROPERTY OF BOHLER ENGINEERING, INC. IT IS TO BE USED ONLY FOR THE PROJECT AND DATE SPECIFIED HEREON.


REV	DATE	COMMENTS	BY

NOT APPROVED FOR CONSTRUCTION


PROJECT No.:  
 DRAWN BY:  
 DATE:  
 SCALE:  
 CHECKED:  
 C/CHECKER:

F100027  
 CAD  
 4/15/2010  
 AS NOTED  
 01-COVER

**PNC REALTY SERVICES**



CITY OF COCONINO GREEN BROWARD COUNTY, FLORIDA



**BOHLER ENGINEERING**

1000 CORPORATE DRIVE, SUITE 250  
 FORT LAUDERDALE, FL 33334  
 PH: (954) 202-7000  
 FAX: (954) 202-7070  
 WWW.BOHLERENGINEERING.COM

**JOHN G. LAPOINTE**  
 PROFESSIONAL ENGINEER  
 FLORIDA LICENSE NO. 64211  
 FLORIDA BUSINESS CERT. OF AUTH. NO. 97928

SHEET TITLE:  
 COVER SHEET

SHEET NUMBER:  
**C-1**