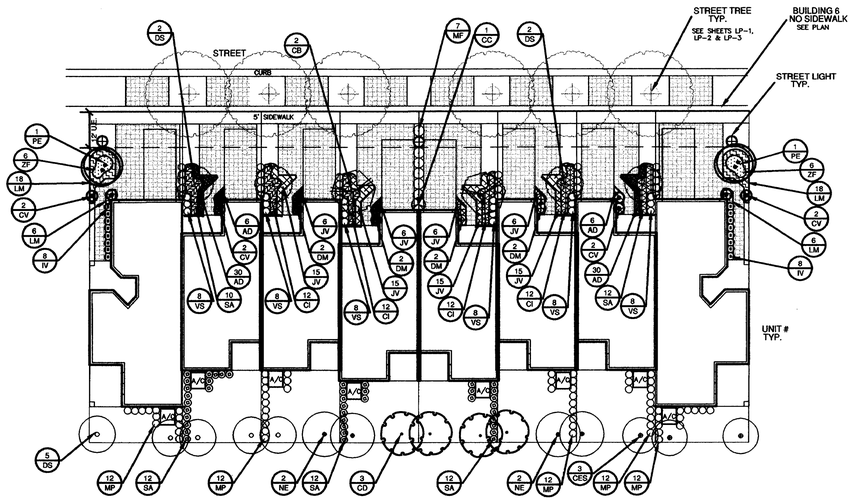

BUILDINGS 6,11,13,14 &15

LOT LANDSCAPE PLAN
SEE SHEET LP-1 FOR PLANT KEY

0 10 20 40
GRAPHIC SCALE 1" = 20'

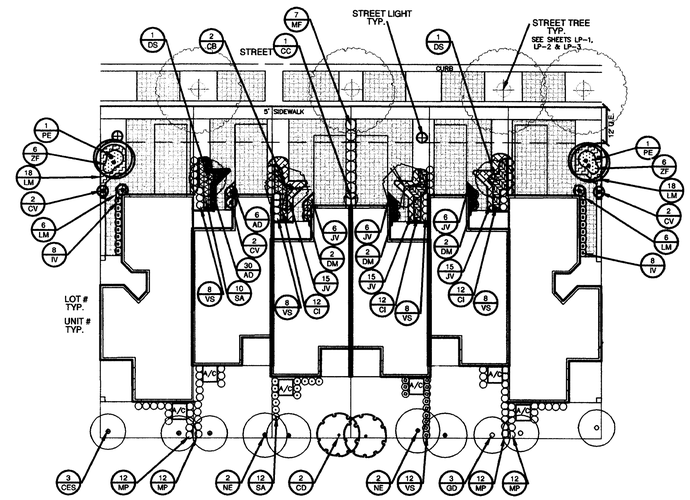

BUILDING 12

LOT LANDSCAPE PLAN
SEE SHEET LP-1 FOR PLANT KEY

0 10 20 40
GRAPHIC SCALE 1" = 20'

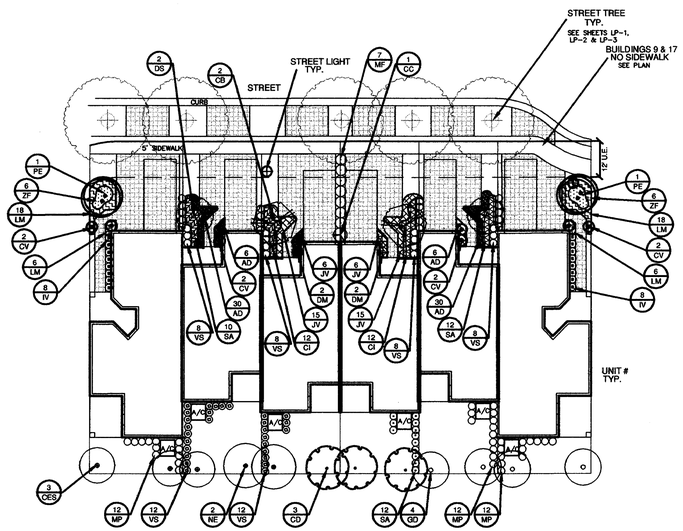

BUILDINGS 9,10,17 & 18

LOT LANDSCAPE PLAN
SEE SHEET LP-1 FOR PLANT KEY

0 10 20 40
NORTH VARIES
GRAPHIC SCALE 1" = 20'

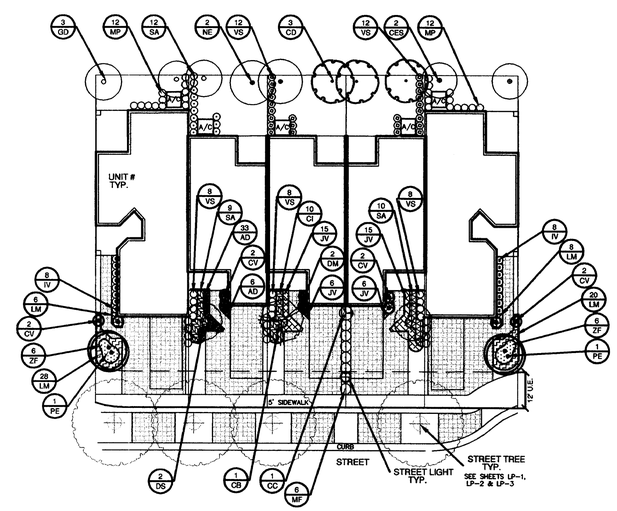

BUILDINGS 7,8,19 & 20

LOT LANDSCAPE PLAN
SEE SHEET LP-1 FOR PLANT KEY

0 10 20 40
NORTH VARIES
GRAPHIC SCALE 1" = 20'

PER 03/10/05 DRC REVIEW	03/24/05	SET	
REVISIONS	DATE	BY	
FILE NAME 4633LAND			

CAULFIELD & WHEELER, INC.
CIVIL ENGINEERING - LAND PLANNING
LANDSCAPE ARCHITECTURE - SURVEYING
7301A W. PALMETTO PARK ROAD - SUITE 100A
BOCA RATON, FLORIDA 33433
PHONE (561)-392-1991 / FAX (561)-750-1452

Landscape Plan
SIMONTON COURT
Coconut Creek Florida

DATE 02/21/05
DRAWN BY set
F.B./ PG. N/A
SCALE as noted

SUBMITTED BY
STEVEN E. TATE
LANDSCAPE ARCHITECT
No. 967
STATE OF FLORIDA
SEP 0 9 2005
DATE

JOB # 4633
SHT.NO.
LP-5
OF 6 SHEETS

Z:\PROJECTS\04633-05-48-42\drawings\dscp\plans\4633LAND.dwg 1/20/2005 9:06:32 AM EST