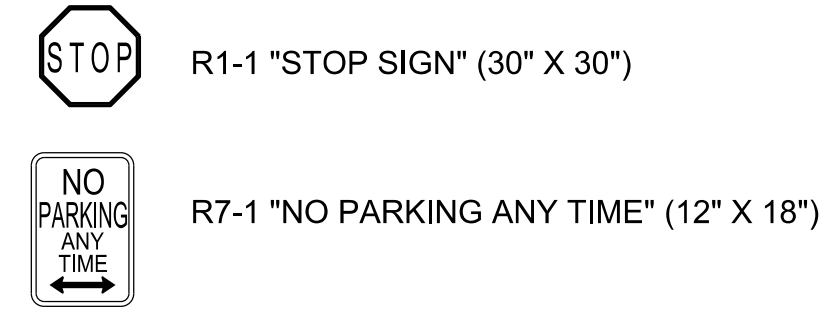


CITY OF COCONUT CREEK
UTILITIES AND ENGINEERING DEPARTMENT

STOP SIGN AND TYPICAL
SIGN BRACKET DETAIL

Date	Revisions	Appr. by	Date	Scale	Dwg.	Fig.
			Feb. 2000	N.T.S.	F313	313

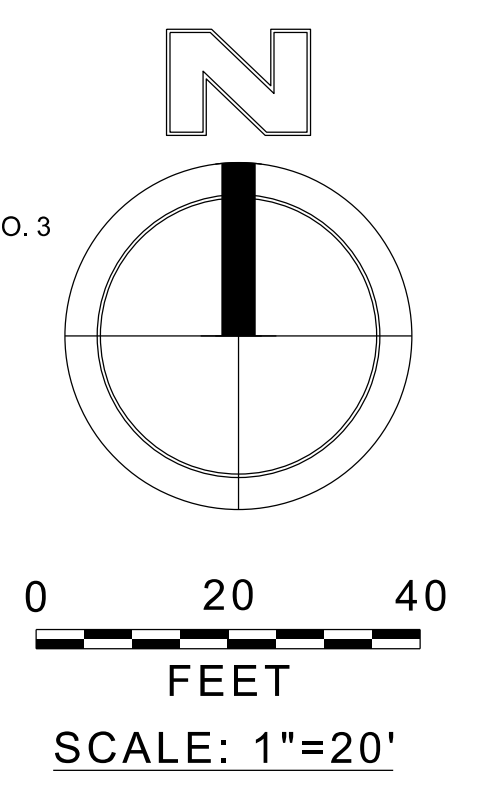
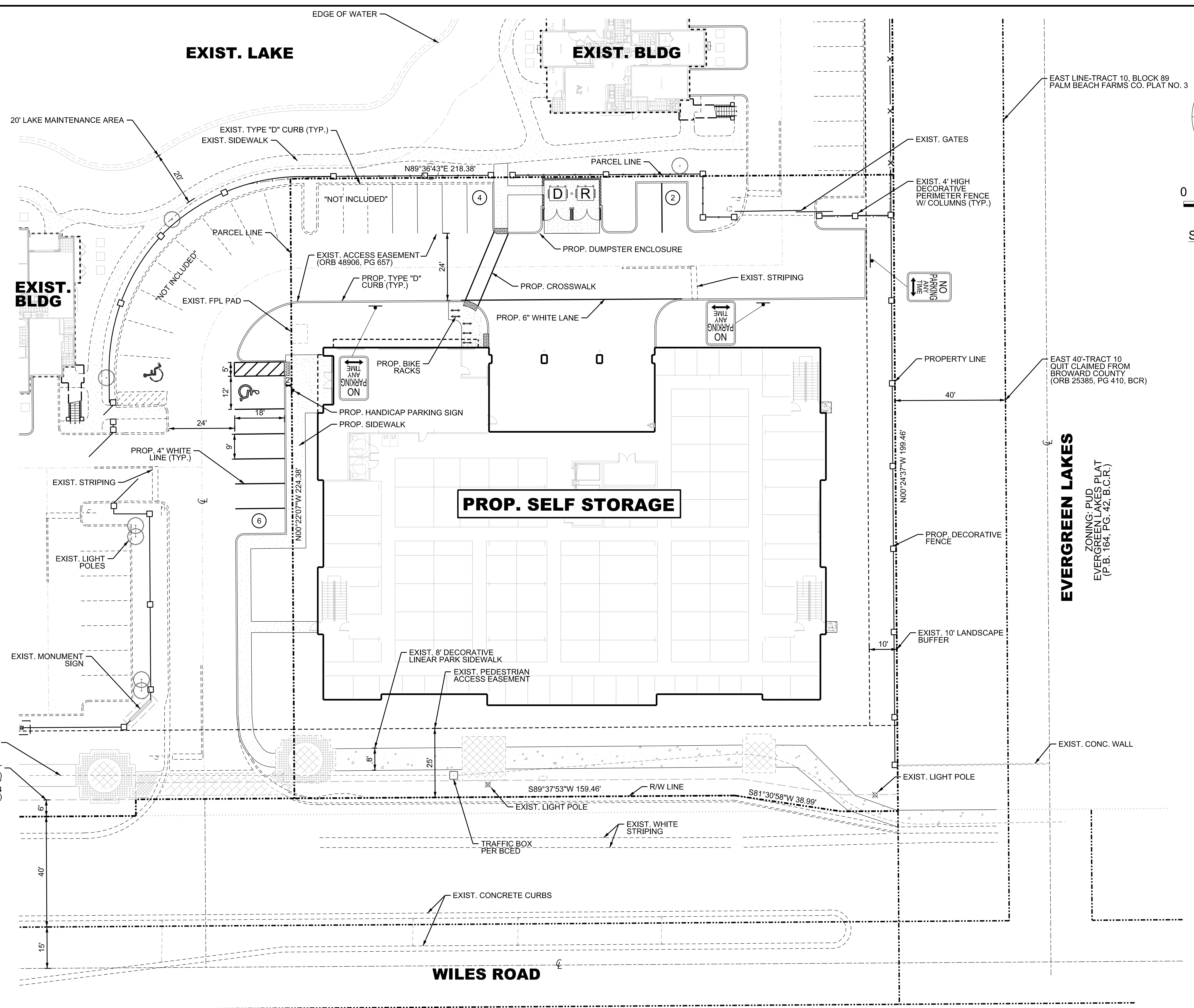
SIGN LEGEND:



GENERAL NOTES:

- ALL STOP BARS ARE TO BE INSTALLED 4' BEHIND ADJACENT TRAVEL LANES AND CROSSWALKS.

Sunshine811
Call 811 or www.sunshine811.com two full business days before digging to have utilities located and marked.
Check positive response codes before you dig!



NO.	DATE	BY	REVISION
4	04-20-17	G.H.	REVISED SITE PLAN
3	02-27-17	G.H.	REVISED PER CITY OF COCONUT CREEK COMMENTS
2	07-27-16	G.H.	REVISED PER CITY OF COCONUT CREEK COMMENTS
1	05-11-16	G.H.	REVISED PER CITY OF COCONUT CREEK COMMENTS

Designed by: A.Q. Date: 04/16/2017
 Drawn by: G.H. Date: 04/16/2017
 Checked by: N.S. Date: 04/16/2017

ANTONIO QUEVEDO
Professional Engineer
No. 59471
State of Florida

HSQ GROUP, INC.
Engineers · Planners · Surveyors
5951 NW 173rd Drive, Suite 4
Miami, Florida 33015 · 786.534.3621
C26258 · LB7924

SELF-STORAGE AT WILES ROAD
CONCEPTUAL SIGNAGE AND PAVEMENT MARKING PLAN

PROJECT NUMBER	1603-26
SHEET NUMBER	CPM-1

4/27/2017
Z:\HSQ Data\Civil\Projects\2016\1603-26 Self Storage @ Wiles Road\Drawings\Site Plan\160326-CPM001.dgn