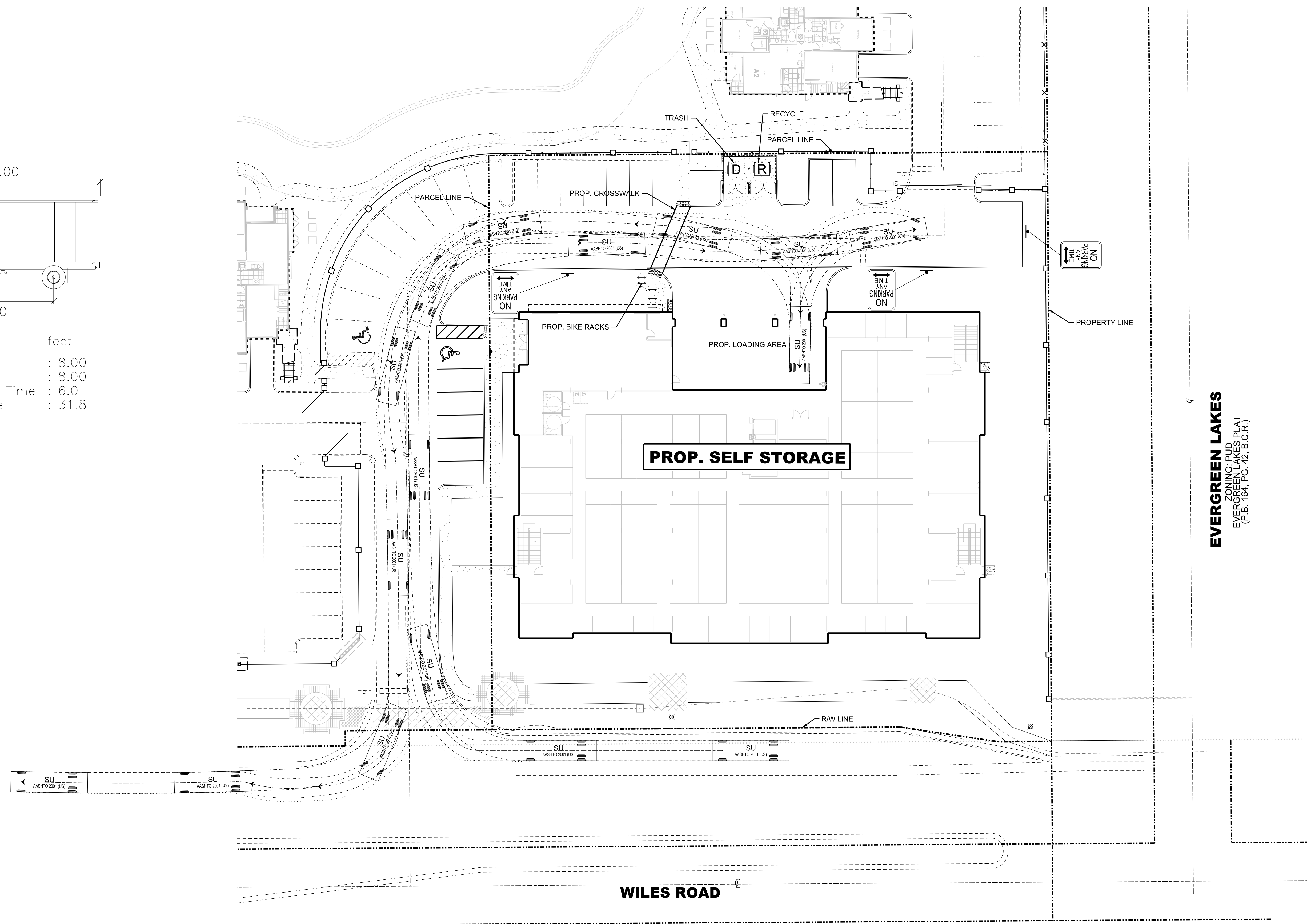
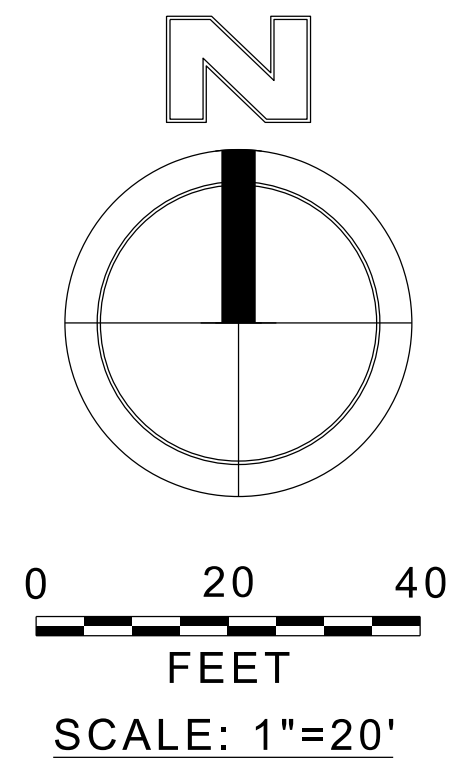


SU feet  
 Width : 8.00  
 Track : 8.00  
 Lock to Lock Time : 6.0  
 Steering Angle : 31.8




**EVERGREEN LAKES**  
 ZONING PLUS PLAT  
 EVERGREEN LAKES PLAT  
 (P.B. 164, PG. 42, B.C.R.)

**Sunshine811**  
 Call 811 or www.sunshine811.com two full business days before digging to have utilities located and marked.  
 Check positive response codes before you dig!

NO.	DATE	BY	REVISION
4	04-20-17	G.H.	REVISED SITE PLAN
3	02-27-17	G.H.	REVISED PER CITY OF COCONUT CREEK COMMENTS
2	07-27-16	G.H.	REVISED PER CITY OF COCONUT CREEK COMMENTS
1	07-27-16	G.H.	REVISED PER CITY OF COCONUT CREEK COMMENTS

Designed by: A.Q. Date: 05/16  
 Drawn by: G.H. Date: 05/16  
 Checked by: N.S. Date: 05/16

ANTONIO QUEVEDO  
 No 59471  
 Registered Professional Engineer  
 State of Florida  
 Registration Number 59471



**HSQ GROUP, INC.**  
 Engineers · Planners · Surveyors  
 5951 NW 173rd Drive, Suite 4  
 Miami, Florida 33015 · 786.534.3621  
 C26258 · LB7924

**SELF-STORAGE AT WILES ROAD**  
 ACCESS TRUCK PLAN

PROJECT NUMBER  
 1603-26  
 SHEET NUMBER  
 AT-1