

COCONUT CREEK PARKWAY

HCESD REF. # 05000000



LEGEND
(T) - INDICATES THERMOPLASTIC

EXISTING LEGEND

---	PROPERTY LINE	⊙	SANITARY MANHOLE
---	STORM SEWER	○	SANITARY CLEANOUT
---	SANITARY SEWER	⊙	CATCH BASIN
---	WATER MAIN	⊙	STORM MANHOLE
---	FORCE MAIN	○	POWER POLE
---	POLYETHYLENE	○	POLE ANCHOR
---	GAS LINE	○	METAL LIGHT POLE W/ CONCRETE BASE
---	BURIED TELEPHONE	○	UTILITY BOX
---	OVERHEAD WIRE	○	SPOT ELEVATION
○	FIRE HYDRANT		
⊗	GATE VALVE		
⊕	PLUG		
⊗	SIAMSESE FIRE CONNECTION		
⊗	WATER METER		
⊗	REDUCER		
⊗	PLUG		

ABBREVIATION LEGEND

D.I.P.	DUCTILE IRON PIPE
P.V.C.	POLYVINYL CHLORIDE
C.M.P.	CORRUGATED METAL PIPE
R.C.P.	REINFORCED CONCRETE PIPE
V.C.P.	VITRIFIED CLAY PIPE
P.I.E.	POLYETHYLENE
P.R.B.	POLLUTION RETARDANT Baffle
R.W.L.	RAIN WATER LEADER
U.L.T.	UTILITY EXHAUST
ESMT	EXISTING
EL-ELEV.	ELEVATION
LE	LINEAR FEET
I.E.	INVERT ELEVATION
G.E.	GRATE ELEVATION
R.E.	RIM ELEVATION
B.O.P.	BOTTOM OF PIPE
T.O.P.	TOP OF PIPE
R/W	RIGHT-OF-WAY
F.H.	FIRE HYDRANT
G.V.	GATE VALVE
C.B.	CATCH BASIN
M.H.	MANHOLE
C.O.	CLEANOUT
W.M.	WATER MAIN
D.M.	DRAINAGE
S.T.M.	STORM
S.H.	SANITARY
S.S.	SANITARY SEWER
M.A.S.	MAINTENANCE ACCESS STRUCTURE
F.F.	FINISH FLOOR
N.G.V.D.	NATIONAL GEODETIC VERTICAL DATUM
F.S.	FLORIDA STATE
N.V.A.L.	NON VEHICULAR ACCESS LINE

PERMIT SET

MUST BE ON JOBSITE AT ALL TIMES DURING CONSTRUCTION

ALL MATERIAL USED AND INSTALLATIONS MADE WITHIN THE PUBLIC RIGHT-OF-WAY OR EASEMENTS SHALL BE IN ACCORDANCE WITH BROWARD COUNTY HIGHWAY CONSTRUCTION AND ENGINEERING DIVISION SPECIFICATIONS.

APPROVAL OF THIS PLAN DOES NOT CONSTITUTE A PERMIT FOR CONSTRUCTION.

A PERMIT FOR CONSTRUCTION MUST BE OBTAINED FROM THE BROWARD COUNTY HIGHWAY CONSTRUCTION AND ENGINEERING DIVISION PRIOR TO COMMENCING CONSTRUCTION IN THE PUBLIC RIGHT-OF-WAY.

NOTICE

24 HRS. PRIOR TO COMMENCING ANY WORK IN THE PUBLIC R/W CONTACT THE BROWARD COUNTY HIGHWAY CONSTRUCTION AND ENGINEERING DIVISION AT (954) 577-4600 FOR INSPECTION

NOTICE

INSPECTION REQUIRED MAINTENANCE ACCESS STRUCTURE CONSTRUCTION AND ENGINEERING DIVISION AT (954) 577-4600 FOR INSPECTION

BROWARD COUNTY HIGHWAY CONSTRUCTION AND ENGINEERING DIVISION

PLAN CONSISTENT WITH PLAT REQUIREMENTS

PUBLIC RIGHT OF WAY APPROVAL FOR PAVING, GRADING AND DRAINAGE

DATE: _____

DOES NOT REQUIRE APPROVAL OF PAVEMENT MARKING & SIGNS

NOTES:

1. ALL EXISTING PAVEMENT MARKINGS DISTURBED DUE TO PROPOSED CONSTRUCTION ACTIVITIES SHALL BE REPLACED.

2. PAVEMENT MARKINGS ON PAVERS SHALL BE 5730/5731 TAPE 3m OR EQUAL, APPLIED WITH CONTACT CEMENT OR THERMOPLASTIC APPLIED TO A CONCRETE RIBBON SEALED WITH FOOT APPROVED SEALER.

3. ALL PAVEMENT MARKINGS AND SIGNAGE SHALL BE IN ACCORDANCE WITH THE "MANUAL ON UNIFORM TRAFFIC CONTROL DEVICES FOR STREETS AND HIGHWAYS", LATEST EDITION, AND BROWARD COUNTY TRAFFIC ENGINEERING DIVISION STANDARDS (LATEST EDITION).

BROWARD COUNTY TRAFFIC NOTES:

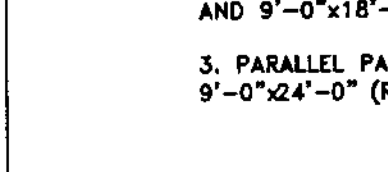
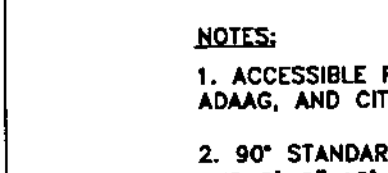
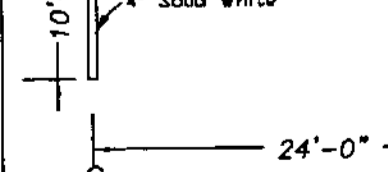
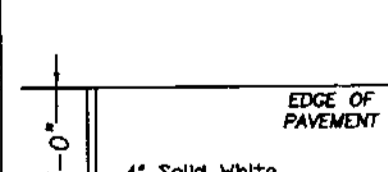
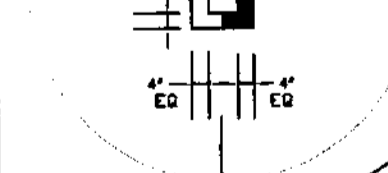
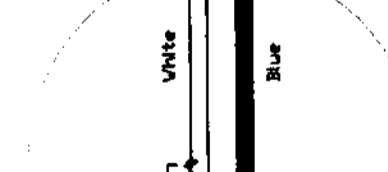
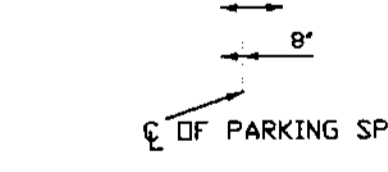
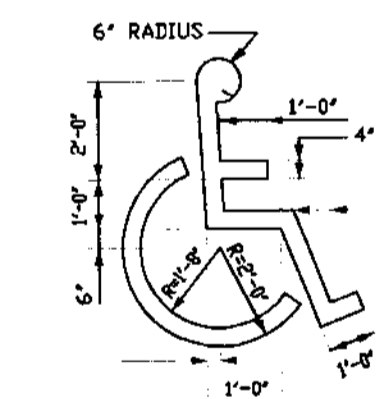
1. ALL PAVEMENT MARKINGS ADJACENT TO AND IN THE PUBLIC RIGHT OF WAY SHALL BE REFLECTIVE THERMOPLASTIC.

2. ALL STOP SIGNS SHALL BE 30"x30" HIGH INTENSITY REFLECTIVE MATERIAL.

3. RAISED PAVEMENT MARKERS SHALL BE CLASS B-911 OR EQUAL.

4. RAISED PAVEMENT MARKERS SHALL BE APPLIED WITH EPOXY OR BITUMINUS.

5. FOR THE LOCATION OF BROWARD COUNTY TRAFFIC ENGINEERING DIVISION FACILITIES CONTACT JEROME PONDER (954) 484-9600 ext. 264-7 TO 10 DAYS PRIOR TO CONSTRUCTION.



LYONS ROAD

DATE:	8/23/05	SCALE:	1"=30'	DESIGN BY:	MJC	DRAWN BY:	MJC	CHECKED BY:	MJC	APPROVED BY:	RDC
BY:		DATE:		DESCRIPTION:							
<p>CRAVEN THOMPSON AND ASSOCIATES, INC. ENGINEERS • PLANNERS • SURVEYORS 3663 N.W. 53RD STREET, FORT LAUDERDALE, FLORIDA 33309 TEL: (954) 739-5400 FAX: (954) 739-5409 FLORIDA LICENSED ENGINEERING, SURVEYING & MAPPING BUSINESS NO. 271 FLORIDA LICENSED LANDSCAPE ARCHITECTURE BUSINESS NO. 020814</p>											
<p>STRADA DIVERSIFIED REALTY INC.</p>											
<p>PRELIM. PAVEMENT MARKING & SIGNAGE PLAN</p>											
<p>PROJECT NO. 05-0061</p>											
<p>C-5</p>											
<p>SHEET 5 OF 5</p>											