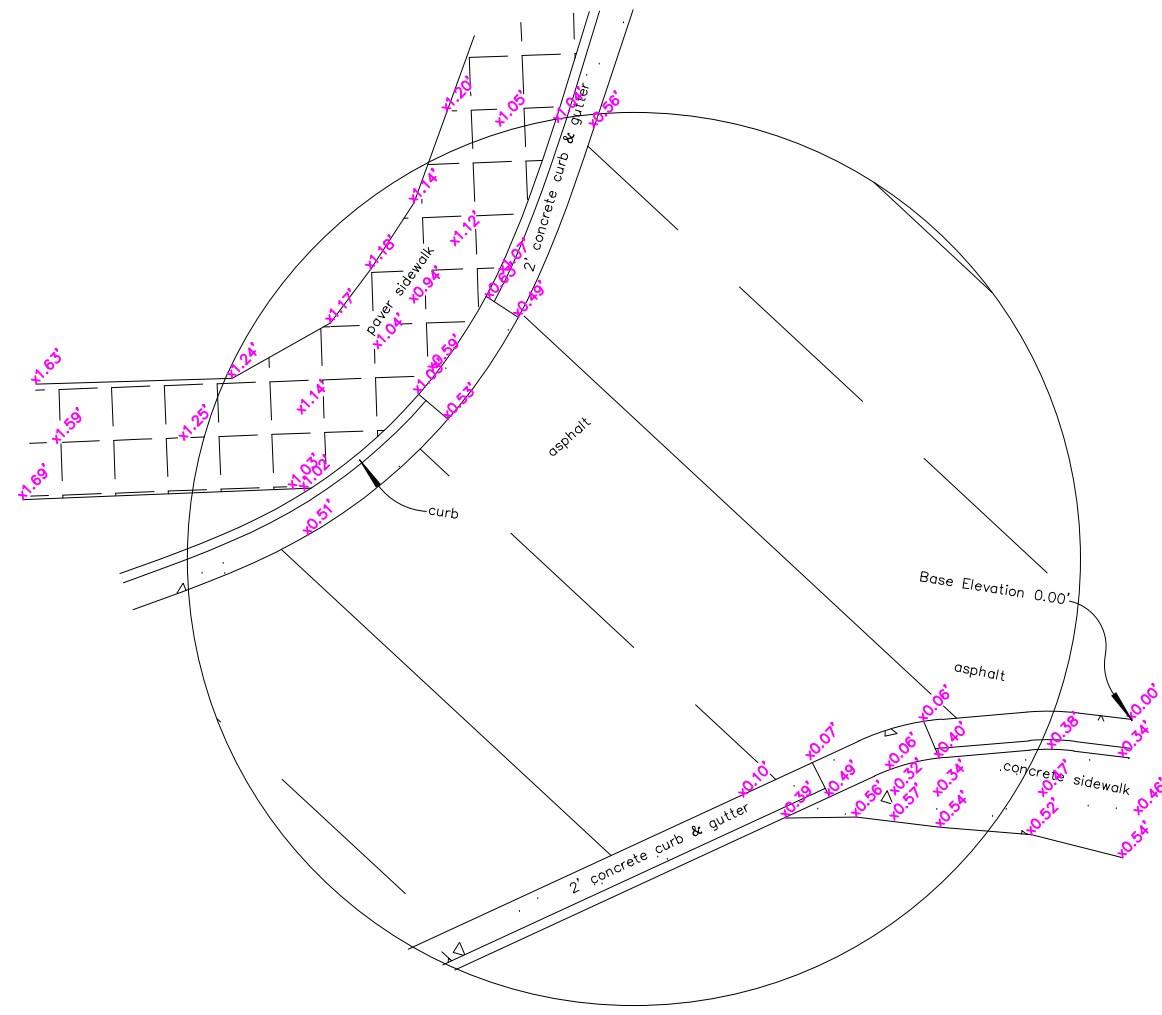
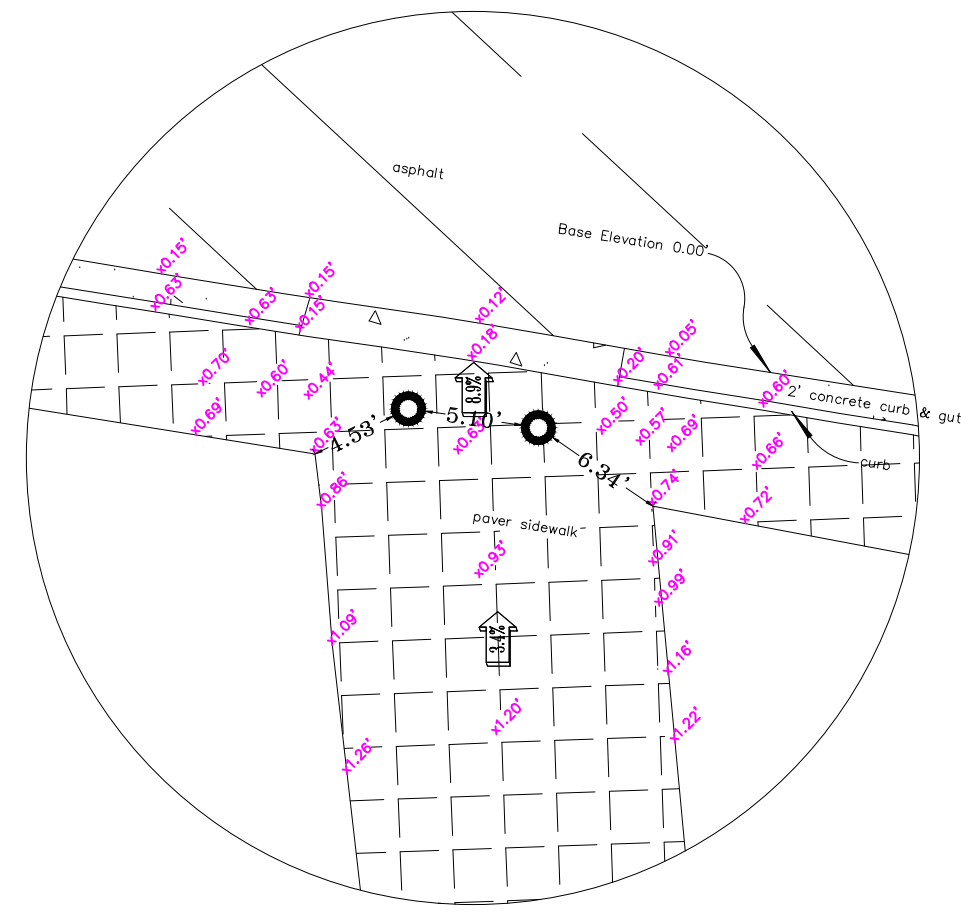


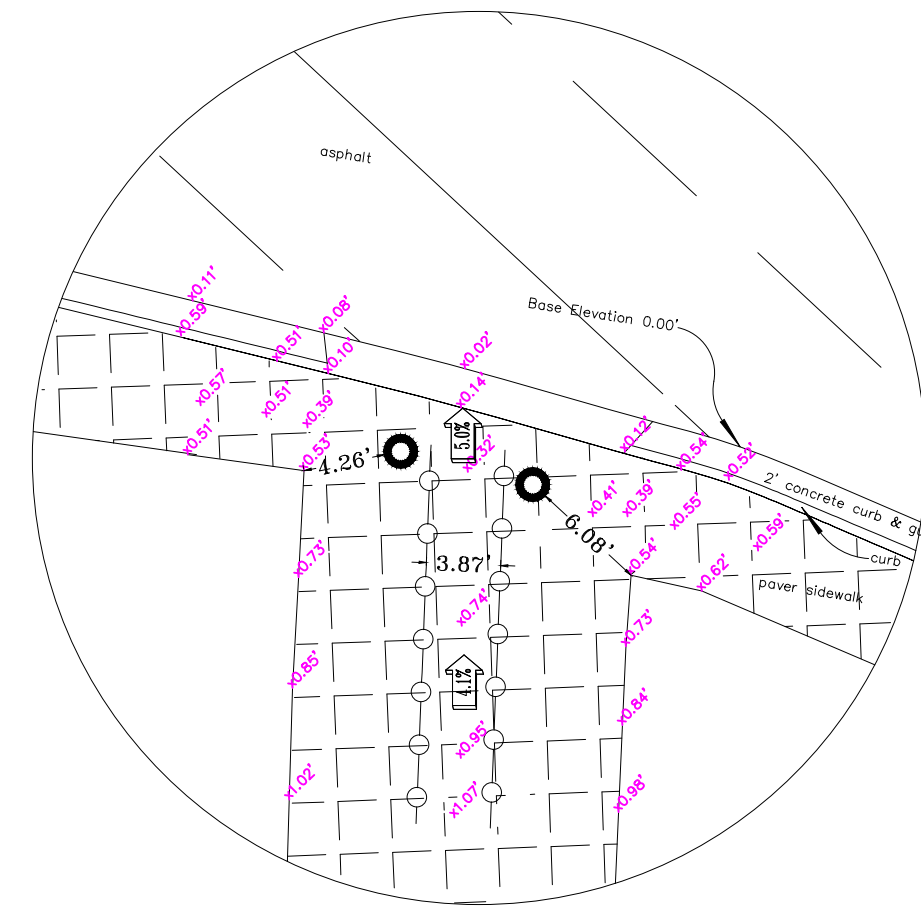
# Ramp Details



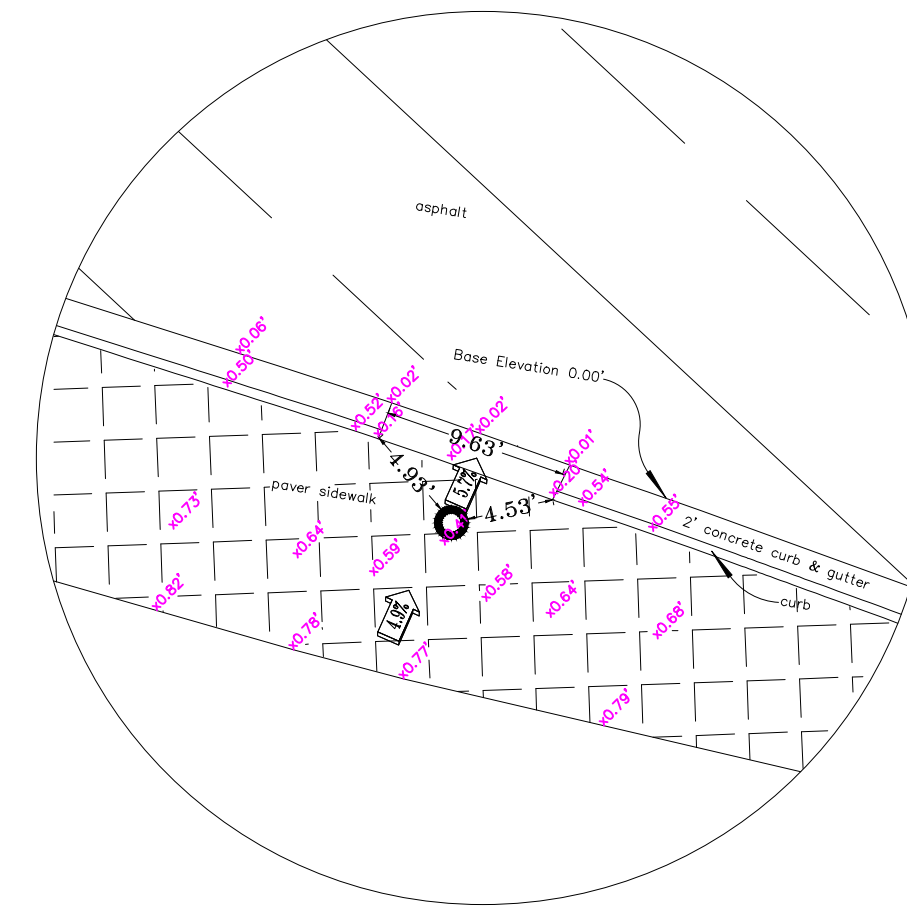
Ramp #1



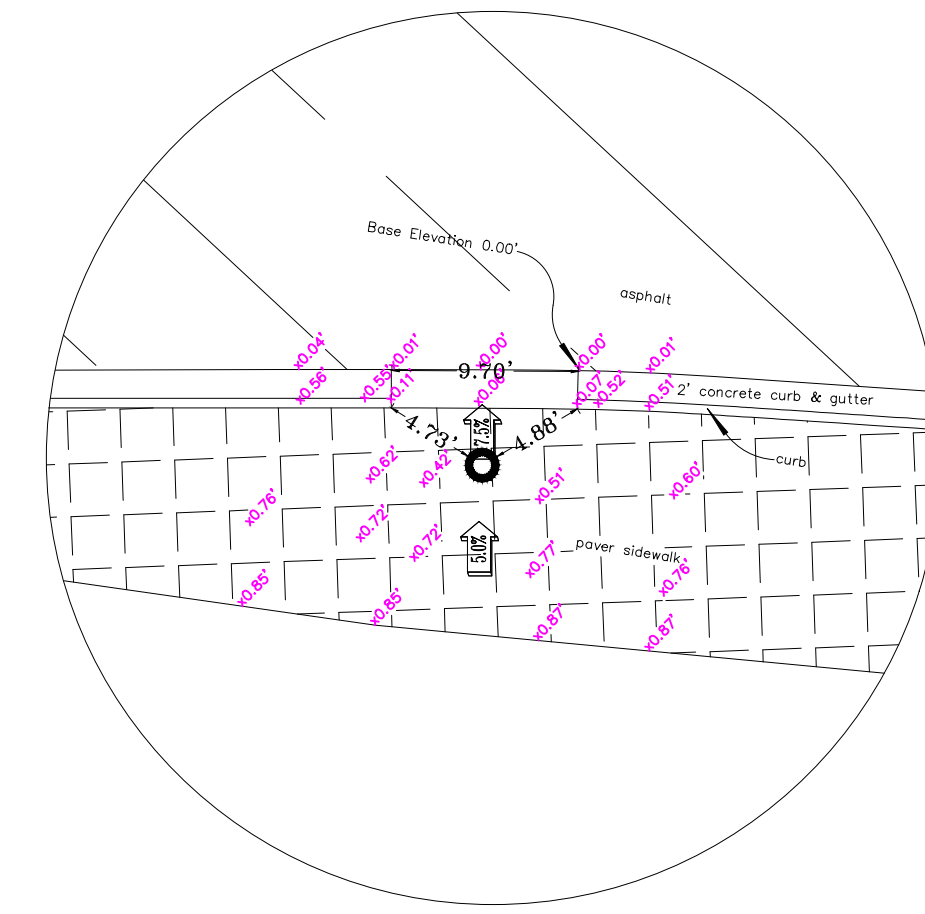
Ramp #2



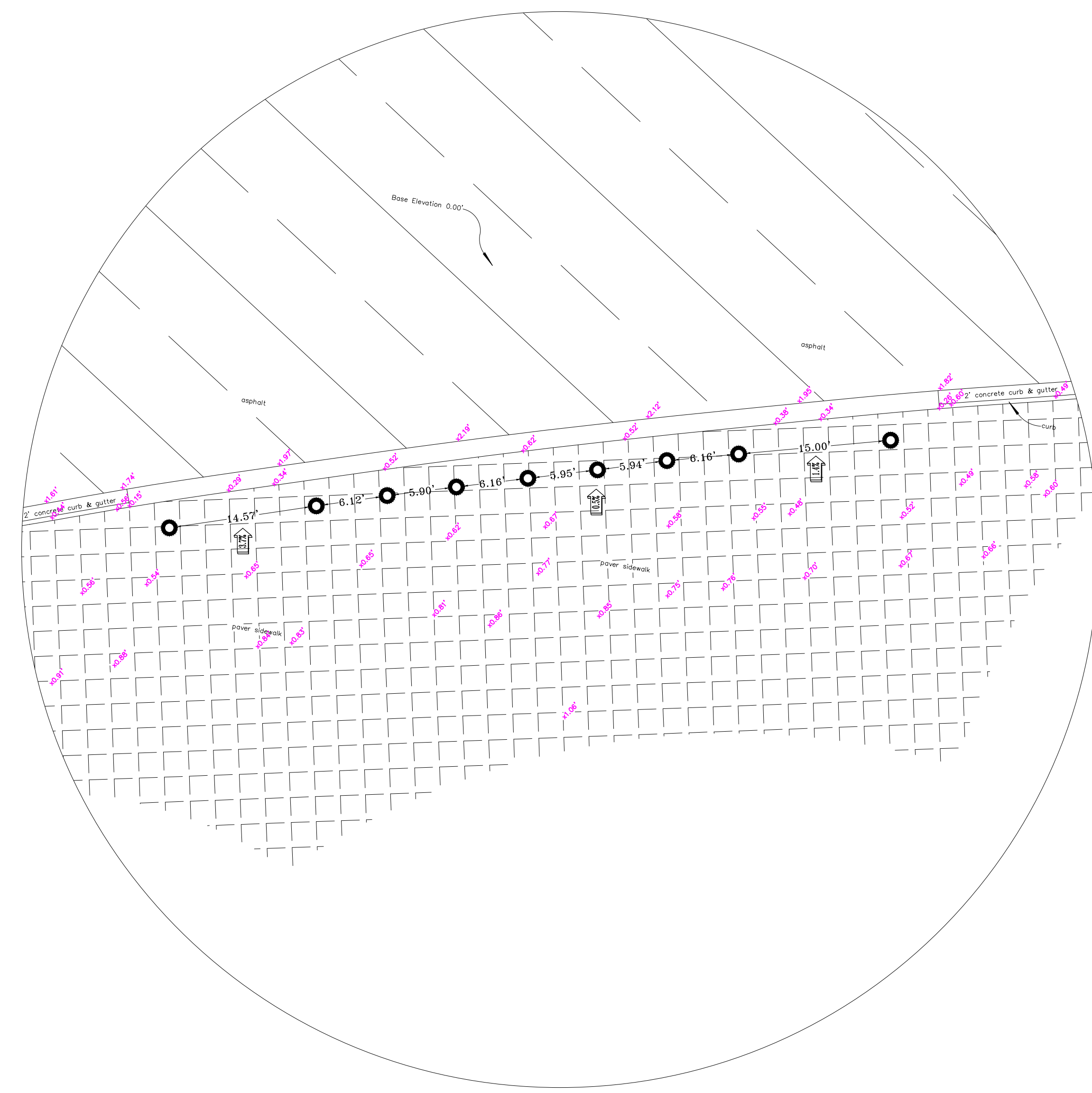
Ramp #3



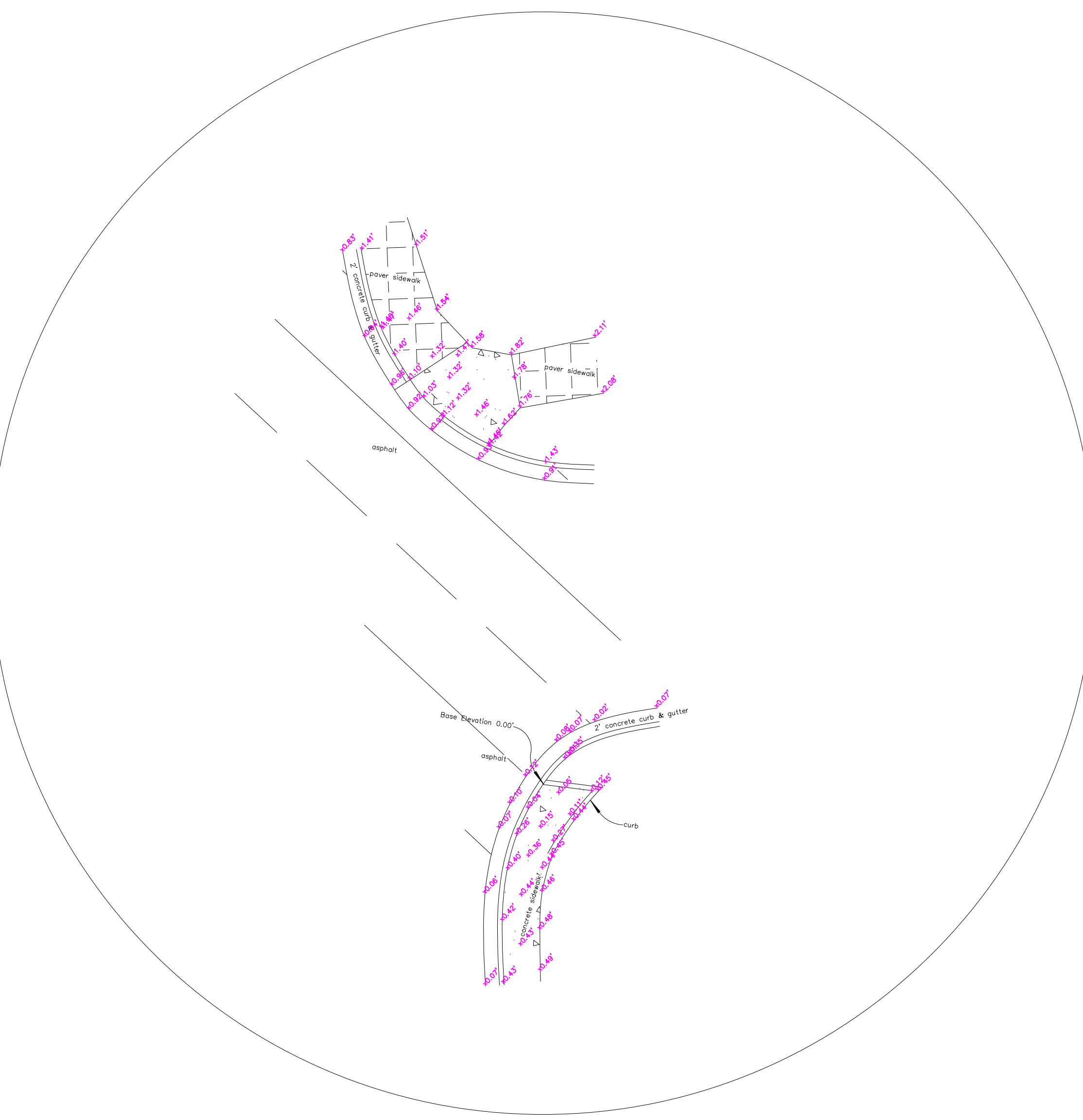
Ramp #4



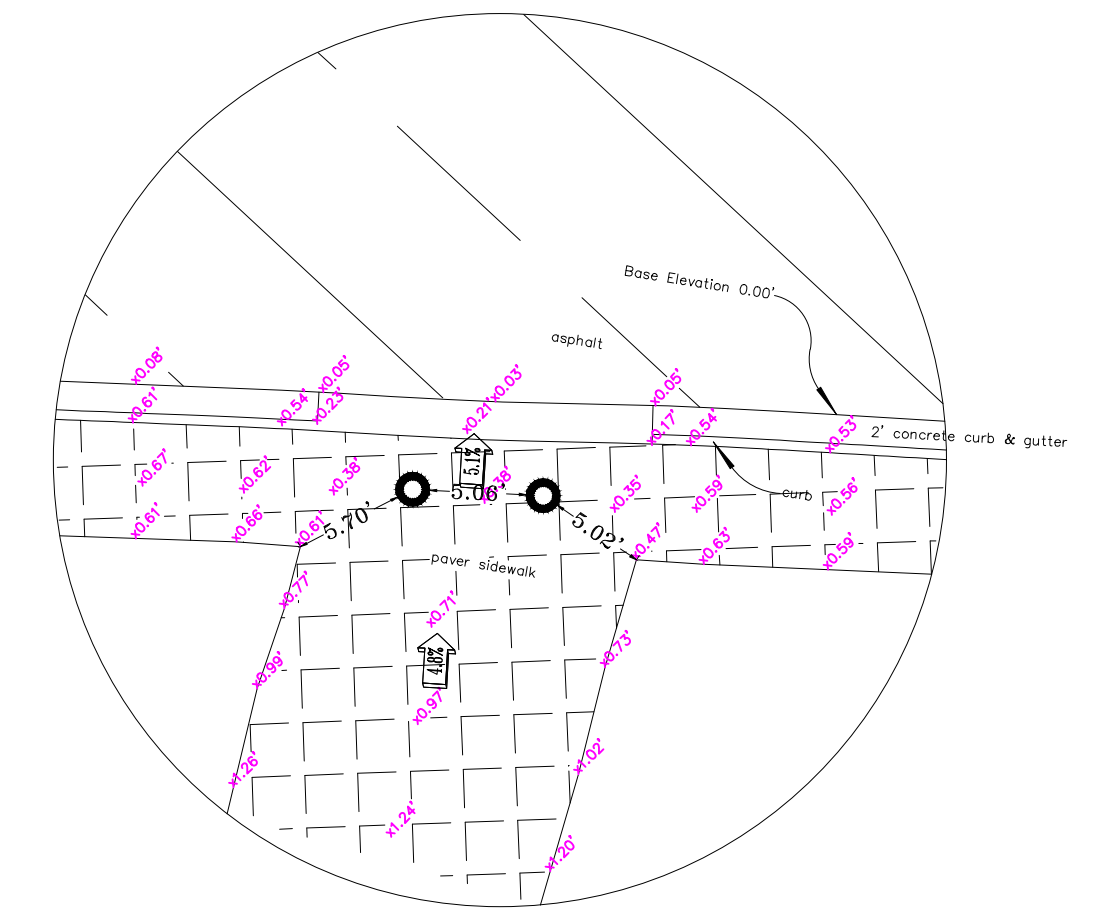
Ramp #6



Ramp #5



Ramp #9



Ramp #7



Ramp #8



**R. Minguell, Inc.**  
 Land Surveyors & Planners  
 L.B.7272  
 854-398-8935  
 minguell@bellsouth.net  
 391 S.W. 112 Avenue  
 Plantation, Florida 33325

UTILITIES PLACED AS PER  
 COCONUT CREEK INTERACTIVE GIS MAP  
 ——— = WATER LINE  
 ——— = SEWER LINE  
 ——— = DRAINAGE LINE

LEGEND					
—x—x—	CHAIN LINK FENCE	⊗	TELEPHONE MANHOLE	⊠	TRAFFIC SIGNAL BOX
—x—x—	WOOD FENCE	⊙	ELECTRIC METER	⊠	BELLBOOTH BOX
—o—o—	ALUMINUM FENCE	⊙	GAS METER	⊠	CABLE BOX
—	OVERHEAD WIRES	⊙	WATER METER	⊠	ELECTRIC BOX
—	PROPERTY LINE	⊙	SINGLE TRAFFIC POLE	⊠	STREET LIGHT BOX
—	CENTER LINE	⊙	DUAL TRAFFIC POLE	⊠	TELEPHONE BOX
⊙	FIRE HYDRANT	⊙	ANCHOR	⊠	ANCHOR
⊙	MANHOLE	⊙	UTILITY POLE	⊠	SEWER FLOW MONITOR
⊙	ELECTRIC MANHOLE	⊙	VALVE	⊠	CLEAN OUT
⊙	BELLSOUTH MANHOLE	⊙	CONTROL VALVE	⊠	WELL
⊙	DRAINAGE MANHOLE	⊙	FIRE MAIN VALVE	⊠	WATER FLOW MONITOR
⊙	GAS MANHOLE	⊙	FORCE MAIN VALVE	⊠	PARKING METER
⊙	STORM MANHOLE	⊙	GAS VALVE	⊠	FLAG POLE
⊙	SEWER MANHOLE	⊙	SPRINKLER VALVE	⊠	BIKE SIGN
⊙	AIR CONDITIONER	⊙	WATER VALVE	⊠	DUAL POLE SIGN
⊙	NOT TO SCALE	⊙	MAIL BOX	⊠	INTERSECTION SIGN
⊙	FLORIDA POWER & LIGHT, CO TRANSFORMER	⊙	CATCH BASIN	⊠	RAILROAD SIGN
⊙	FLORIDA POWER & LIGHT, CO MANHOLE	⊙	EXISTING ELEVATION	⊠	SINGLE POLE SIGN
⊙	VEHICULAR TRAFFIC FLOW	⊙	CONCRETE POLE	⊠	STOP SIGN
		⊙	LIGHT POLE	⊠	TRAFFIC SIGN
		⊙	BENCHMARK	⊠	METAL POST
		⊙	FLORIDA POWER & LIGHT, CO MANHOLE	⊠	SPRINKLER TIMER
		⊙	VEHICULAR TRAFFIC FLOW	⊠	GUARD RAIL