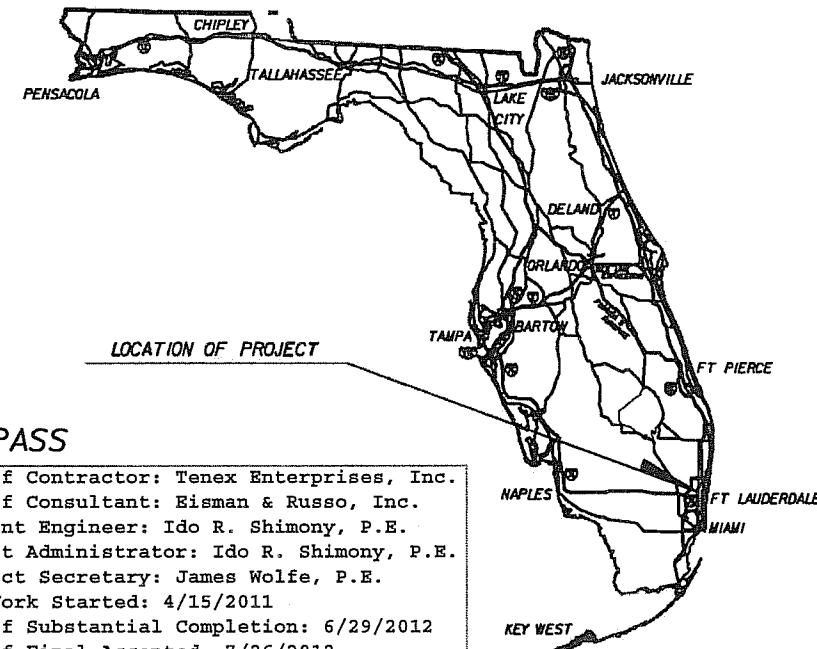


SIGNING & MARKING PLANS
 SIGNALIZATION PLANS
 LANDSCAPE & IRRIGATION PLANS

**CITY OF COCONUT CREEK
 EDUCATIONAL CORRIDOR
 MEDIAN IMPROVEMENTS**
FINAL "AS-BUILT" PLANS
CONTRACT PLANS

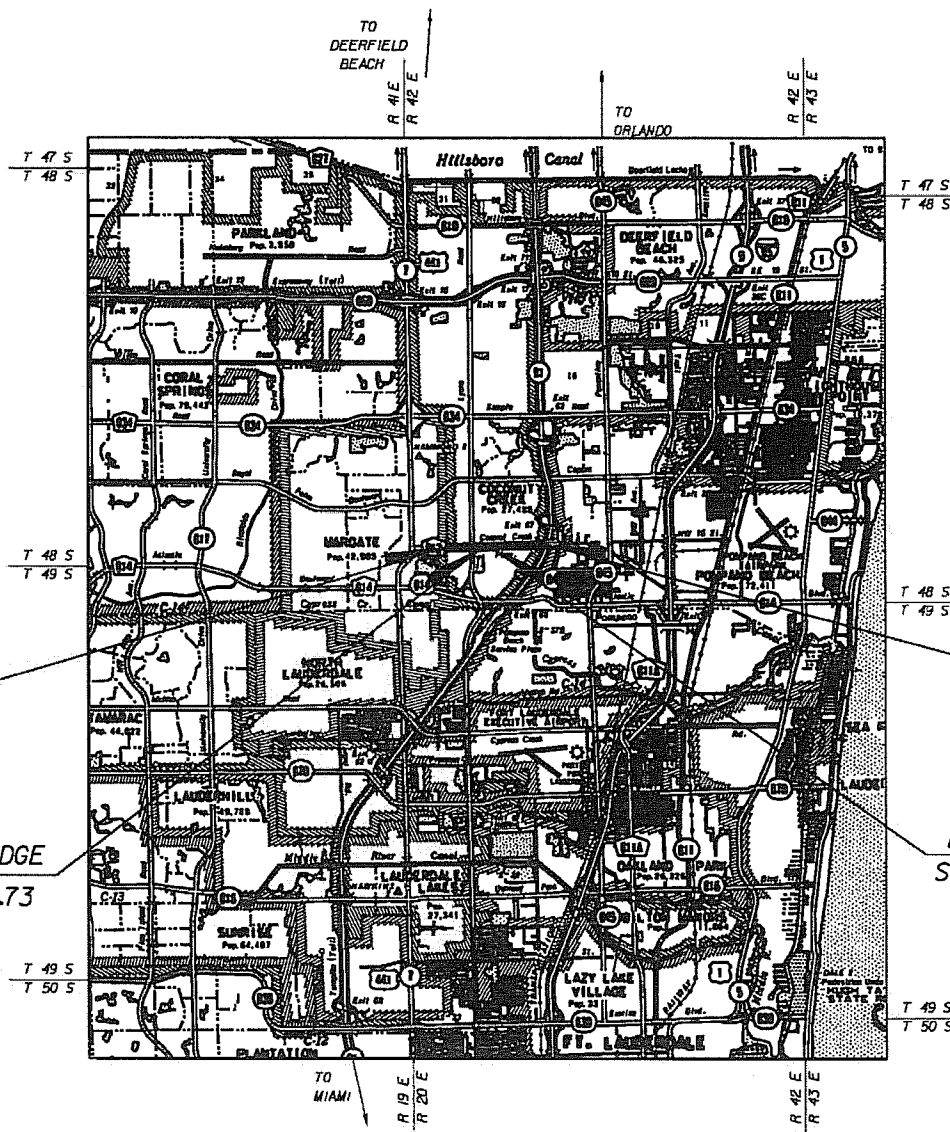
BROWARD COUNTY
COCONUT CREEK PARKWAY
FROM EAST OF BANKS ROAD TO WEST SIDE OF FLORIDA'S TURNPIKE OVERPASS



Name of Contractor: Tenex Enterprises, Inc.
 Name of Consultant: Eisman & Russo, Inc.
 Resident Engineer: Ido R. Shimony, P.E.
 Project Administrator: Ido R. Shimony, P.E.
 District Secretary: James Wolfe, P.E.
 Date Work Started: 4/15/2011
 Date of Substantial Completion: 6/29/2012
 Date of Final Accepted: 7/26/2012

INDEX

SHEET NO.	SHEET DESCRIPTION
1	KEY SHEET
2	GENERAL NOTES
3	SUMMARY OF PAY ITEMS
4 - 5	TYPICAL SECTIONS
6	SUMMARY OF QUANTITIES
7 - 21	ROADWAY PLANS
22 - 29	ROADWAY PROFILES
30 - 94	CROSS SECTIONS
95 - 96	SWPP
97 - 111	UTILITY ADJUSTMENT
112 - 114	TRAFFIC CONTROL PLANS

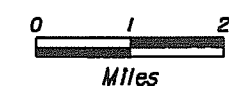


BEGIN PROJECT
 STA 31+80.00

END PROJECT
 STA 107+50.00

BEGIN BRIDGE
 STA 64+00.73

END BRIDGE
 STA 64+65.83



ROADWAY SHOP DRAWINGS
 TO BE SUBMITTED TO:
 JEREMY BOURDON, P.E.
 PBS&J
 2001 NORTHWEST 107TH AVENUE
 MIAMI, FL 33172-2507
 PHONE: (305) 592-7275

PLANS PREPARED BY:
 PBS&J
 2001 NORTHWEST 107TH AVENUE
 MIAMI, FL 33172-2507
 PHONE: (305) 592-7275

NOTE: THE SCALE OF THESE PLANS MAY
 HAVE CHANGED DUE TO REPRODUCTION.

THE PUBLIC ROADWAY(S) INDICATED IN THESE
 PLANS HAVE BEEN DESIGNED IN ACCORDANCE
 WITH THE 2007 "MANUAL OF UNIFORM MINIMUM
 STANDARDS FOR DESIGN, CONSTRUCTION
 AND MAINTENANCE FOR STREETS AND
 HIGHWAYS - STATE OF FLORIDA."

ALL MOT AND CONSTRUCTION WORK PERFORMED
 IN BROWARD COUNTY RIGHT OF WAY SHALL
 BE IN ACCORDANCE WITH THE GOVERNING
 STANDARDS AND SPECIFICATIONS:
 EXHIBIT 25A, BROWARD COUNTY ADMINISTRATIVE CODE
 FLORIDA DEPARTMENT OF TRANSPORTATION,
 DESIGN STANDARDS DATED 2010,
 AND STANDARD SPECIFICATIONS FOR ROAD AND
 BRIDGE CONSTRUCTION DATED 2010,
 AS AMENDED BY CONTRACT DOCUMENTS.



PROJECT LENGTH IS BASED ON E OF SURVEY

LENGTH OF PROJECT		
	LINEAR FEET	MILES
ROADWAY	7504.9	1.421
BRIDGES	65.10	0.012
NET LENGTH OF PROJECT	7570.00	1.433
EXCEPTIONS	0.00	0.00
GROSS LENGTH OF PROJECT	7570.00	1.433

This project was constructed in substantial
 compliance with these plans as provided by
 the Engineer of Record. If changes were
 made, those changes are indicated by black
 ink revision and bear the seal, signature
 and date of the responsible Engineer.

Resident Engineer: *[Signature]*
 Date: 7/26/12

KEY SHEET REVISIONS		
DATE	BY	DESCRIPTION

CONSTRUCTION PLANS

OCTOBER 2010

ROADWAY PLANS
 ENGINEER OF RECORD: JEREMY J. BOURDON, P.E.

P.E. NO. 59933

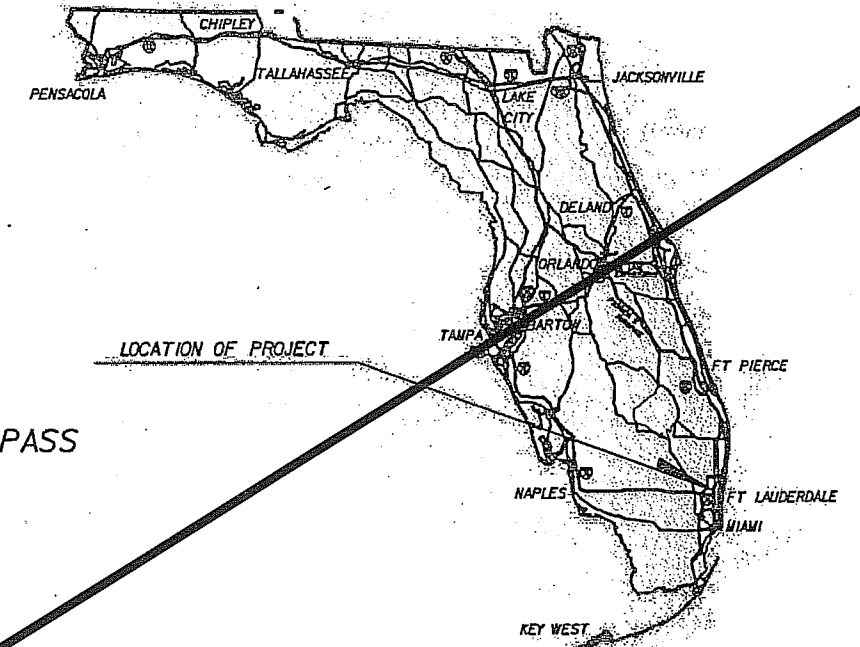
COCONUT CREEK PROJECT MANAGER: LIZ AGUIAR

SIGNING & MARKING PLANS
 SIGNALIZATION PLANS
 LANDSCAPE & IRRIGATION PLANS

**CITY OF COCONUT CREEK
 EDUCATIONAL CORRIDOR
 MEDIAN IMPROVEMENTS**

CONTRACT PLANS

**BROWARD COUNTY
 COCONUT CREEK PARKWAY
 FROM EAST OF BANKS ROAD TO WEST SIDE OF FLORIDA'S TURNPIKE OVERPASS**

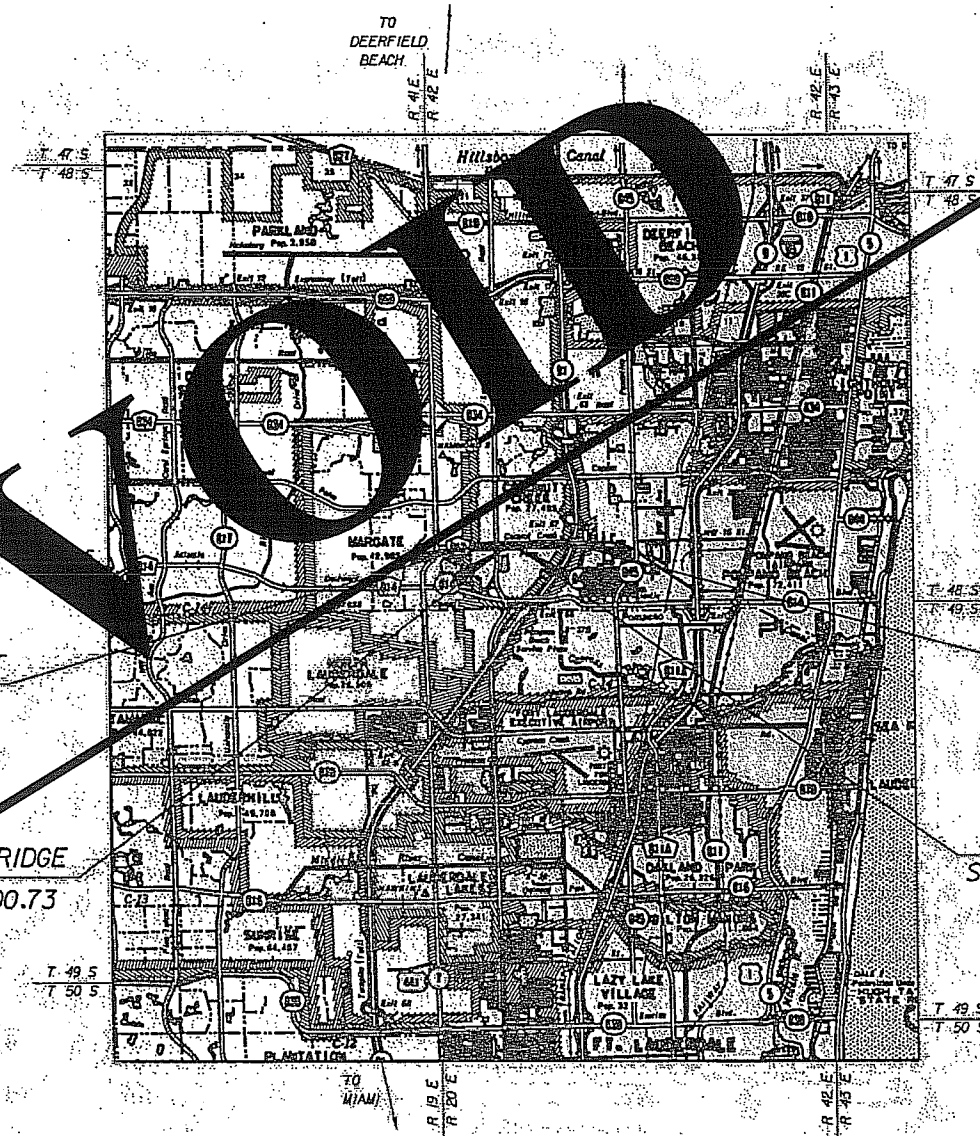



INDEX

SHEET NO.	SHEET DESCRIPTION
1	KEY SHEET
2	GENERAL NOTES
3	SUMMARY OF PAY ITEMS
4 - 5	TYPICAL SECTIONS
6	SUMMARY OF QUANTITIES
7 - 21	ROADWAY PLANS
22 - 29	ROADWAY PROFILES
30 - 94	CROSS SECTIONS
95 - 96	SWPP
97 - 111	UTILITY ADJUSTMENT
112 - 114	TRAFFIC CONTROL PLANS

THE PUBLIC ROADWAYS INDICATED IN THESE PLANS HAVE BEEN DESIGNED IN ACCORDANCE WITH THE 2007 "MANUAL OF UNIFORM MINIMUM STANDARDS FOR DESIGN, CONSTRUCTION AND MAINTENANCE FOR STREETS AND HIGHWAYS - STATE OF FLORIDA."

ALL MOT AND CONSTRUCTION WORK PERFORMED IN BROWARD COUNTY RIGHT OF WAY SHALL BE IN ACCORDANCE WITH THE GOVERNING STANDARDS AND SPECIFICATIONS: EXHIBIT 25A, BROWARD COUNTY ADMINISTRATIVE CODE, FLORIDA DEPARTMENT OF TRANSPORTATION, DESIGN STANDARDS DATED 2010, AND STANDARD SPECIFICATIONS FOR ROAD AND BRIDGE CONSTRUCTION DATED 2010, AS AMENDED BY CONTRACT DOCUMENTS.

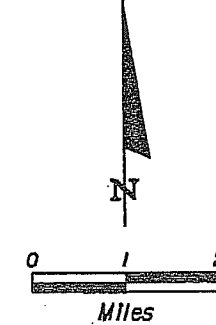


BEGIN PROJECT
 STA 31+80.00

END PROJECT
 STA 107+50.00

BEGIN BRIDGE
 STA 64+00.73

END BRIDGE
 STA 64+65.83



ROADWAY SHOP DRAWINGS
 TO BE SUBMITTED TO:
 JEREMY BOURDON, P.E.
 PBS&J
 2001 NORTHWEST 107TH AVENUE
 MIAMI, FL 33172-2507
 PHONE: (305) 592-7275

PLANS PREPARED BY:

PBS&J
 2001 NORTHWEST 107TH AVENUE
 MIAMI, FL 33172-2507
 PHONE: (305) 592-7275

NOTE: THE SCALE OF THESE PLANS MAY HAVE CHANGED DUE TO REPRODUCTION.

CONSTRUCTION PLANS

OCTOBER 2010

ROADWAY PLANS ENGINEER OF RECORD: JEREMY J. BOURDON, P.E.

P.E. NO. 55933

COCONUT CREEK PROJECT MANAGER: LIZ AGUIAR

PROJECT LENGTH IS BASED ON E OF SURVEY

	LINEAR FEET	MILES
ROADWAY	7504.9	1.421
BRIDGES	65.10	0.012
NET LENGTH OF PROJECT	7570.00	1.433
EXCEPTIONS	0.00	0.00
GROSS LENGTH OF PROJECT	7570.00	1.433

KEY SHEET REVISIONS		
DATE	BY	DESCRIPTION

GENERAL NOTES

1. ALL STATIONS AND OFFSETS ARE FROM CENTERLINE OF CONSTRUCTION UNLESS OTHERWISE NOTED IN THE PLANS.
2. ALL EXCESS MATERIAL IS TO BE DISPOSED OF BY THE CONTRACTOR IN APPROVED AREAS PROVIDED BY THE CONTRACTOR. WITHIN THREE (3) FULL WORKING DAYS OF BEING DEPOSITED IN THE CONSTRUCTION AREA, ALL EXCESS MATERIAL SHALL BE DISPOSED OF AT THE CONTRACTOR'S EXPENSE.
3. EXISTING DRAINAGE STRUCTURES WITHIN CONSTRUCTION LIMITS SHALL REMAIN, UNLESS OTHERWISE NOTED. THE CONTRACTOR SHALL TAKE ALL NECESSARY PRECAUTIONS TO PREVENT MILLED MATERIAL FROM ENTERING THE DRAINAGE SYSTEM. THE CONTRACTOR IS RESPONSIBLE FOR KEEPING INLETS CLEAN OF PAVING MATERIAL, SILT, LIMESTONE, AND DEBRIS DURING THE CONSTRUCTION AT NO ADDITIONAL COST.
4. THE CONTRACTOR SHALL NOT PLACE FILL OR OTHER MATERIAL OUTSIDE OF THE PROJECT LIMITS OR RIGHT OF WAY.
5. INSTALL ARGENTINE BAHIA SOD IN AREAS WITH NO SPRINKLER SYSTEMS. ST. AUGUSTINE SOD SHALL BE PROVIDED ONLY IN AREAS WITH SPRINKLER SYSTEMS.
6. THE CONTRACTOR IS TO MAINTAIN AND KEEP STREET NAME IDENTIFICATION VISIBLE DURING CONSTRUCTION OPERATIONS, IN ORDER TO FACILITATE EMERGENCY VEHICLE TRAFFIC.
7. EROSION CONTROL ITEMS ARE ESTIMATED FOR PREVENTION, CONTROL, ABATEMENT OF EROSION, SEDIMENTATION, AND WATER POLLUTION. THESE ITEMS ARE TO BE USED AT THE LOCATIONS DESCRIBED IN THE CONTRACTOR'S APPROVED EROSION CONTROL PLAN OR AS DIRECTED BY THE PROJECT ENGINEER TO COMPLY WITH ALL FEDERAL, STATE AND LOCAL REGULATIONS.
8. CONTRACTOR SHALL GIVE WRITTEN NOTIFICATION TO PROPERTY OWNERS, ADJACENT TO THE PROJECT, 14 DAYS IN ADVANCE OF CLEARING AND GRUBBING.
9. ALL ASPHALT REMOVAL SHALL BE REPLACED WITH SOD (PERFORMANCE TURF) UNLESS OTHERWISE NOTED IN THE PLANS. INCLUDE FINISHED SOIL LAYER TO INSURE PROPER TURF ESTABLISHMENT.
10. SAW CUT EXISTING ASPHALT PAVEMENT ADJACENT TO NEW CONCRETE AND OR PAVEMENT WIDENING.
11. ALL LANES OF COCONUT CREEK PARKWAY MUST BE OPENED FOR TRAFFIC DURING AN EVACUATION NOTICE OF A HURRICANE OR OTHER CATASTROPHIC EVENT AND SHALL REMAIN OPENED FOR THE DURATION OF THE EMERGENCY OR EVENT AS DIRECTED BY THE PROJECT ENGINEER.
12. CONTRACTOR IS RESPONSIBLE FOR IMMEDIATE REMOVAL OF ALL STORM WATER FROM THE ROADWAY AREA WITHIN THE CONSTRUCTION ZONE AND BE IN COMPLIANCE WITH NPDES AND OTHER PERMIT REQUIREMENTS. PROVISIONS SHALL BE SUBMITTED TO THE ENGINEER FOR APPROVAL PRIOR TO USE.
13. ALL EXISTING SIDEWALK IS TO REMAIN WITHIN THE PROJECT LIMITS UNLESS OTHERWISE NOTED IN THE PLANS.
14. ALL PROPOSED SIDEWALK CONNECTIONS TO DRIVEWAYS AND SIDESTREETS SHALL MEET ADA REQUIREMENTS.
15. CONTRACTOR SHALL VERIFY ALL EXISTING FLOW LINES SHOWN FOR THE EXISTING DRAINAGE STRUCTURES. ALL DEVIATIONS SHALL BE SUBMITTED TO THE PROJECT ENGINEER PRIOR TO ORDERING ANY PRECAST DRAINAGE STRUCTURES AND MAKING PROPOSED PIPE CONNECTIONS.
16. A MINIMUM 1% TRAVERSE SLOPE MUST BE MAINTAINED ALONG THE ROADWAY UNLESS APPROVED BY THE ENGINEER.
17. CONSTRUCTION IMPACTS TO BUS OPERATIONS:
 - A. CONTACT BROWARD COUNTY TRANSIT (BCT) FOR COORDINATION AND REVIEW REQUIREMENTS.
 - B. MAINTAIN PASSENGER ACCESS TO AND FROM BUS STOPS DURING CONSTRUCTION. ALL WORK SHALL CONFORM TO THE REQUIREMENTS OF THE AMERICANS WITH DISABILITIES ACT, INCLUDING PROVISIONS FOR TEMPORARY ACCESS TO AND FROM BUS STOPS.
 - C. IF NECESSARY, THE CONTRACTOR SHALL WORK WITH BCT TO ESTABLISH AN APPROVED TEMPORARY BUS STOP LOCATION.
 - D. THE CONTRACTOR MAY NOT REMOVE ANY BUS STOP SIGNS WITHOUT PRIOR AUTHORIZATION FROM BCT.
 - E. THE CONTRACTOR SHALL NOTIFY BCT AT LEAST 14 DAYS IN ADVANCE OF CONSTRUCTION COMPLETION SO THAT PERMANENT BUS STOP SIGNS CAN BE INSTALLED BY THE CONTRACTOR. CONTACT BCT SERVICE DEVELOPMENT DEPARTMENT AT 954-357-8375 OR 954-357-8462.
 - F. AT BUS STOPS, THE CONTRACTOR IS RESPONSIBLE FOR CONSTRUCTION OF AN APPROVED PAVED PEDESTRIAN ACCESS (LANDING PAD) CONFORMING TO THE PROVISIONS OF THE AMERICAN WITH DISABILITIES ACT FOR PERSONS BOARDING OR ALIGHTING A BUS.
18. NO STAGING OF VEHICLES/EQUIPMENT WILL BE ALLOWED WITHIN WETLAND AREAS OF PROJECT.
19. THE CITY OF COCONUT CREEK SHOULD COORDINATE WITH THE MARGATE COMMUNITY REDEVELOPMENT AGENCY FOR THEIR MEDIAN IMPROVEMENTS PROJECT, AND WITH BROWARD COUNTY TRAFFIC ENGINEERING FOR APPROVAL OF TRAFFIC CONTROL PLANS.

20. IF SUSPECT CONTAMINATED OR HAZARDOUS MATERIAL IS FOUND ON THE PROJECT OR ENCOUNTERED DURING CONSTRUCTION THE CONTRACTOR SHALL CEASE OPERATIONS IN THAT AREA, IMMEDIATELY NOTIFY THE COCONUT CREEK PUBLIC SERVICES DEPARTMENT AT 954-973-6786 AND PROTECT THE IMMEDIATE AREA OF SUSPECT CONTAMINATED OR HAZARDOUS MATERIAL FROM FURTHER ACCESS. THE DCIC WILL ARRANGE FOR THE INVESTIGATION, IDENTIFICATION AND/OR REMOVAL/REMEDICATION OF THE MATERIAL IN QUESTION AS NEEDED.

THE CONTRACTOR SHALL NOT BRING ANY HAZARDOUS MATERIALS ONTO THE PROJECT. SHOULD THE CONTRACTOR REQUIRE SUCH FOR PERFORMING THE CONTRACTED WORK, THE CONTRACTOR SHALL REQUEST, IN WRITING, WRITTEN PERMISSION FROM THE PROJECT ENGINEER. THE CONTRACTOR SHALL PROVIDE A COPY OF THE REQUEST TO THE COCONUT CREEK PUBLIC SERVICES DEPARTMENT. THE CONTRACTOR SHALL PROVIDE THE SENIOR ENGINEER WITH A COPY OF THE MATERIAL SAFETY DATA SHEET (MSDS) FOR EACH HAZARDOUS MATERIAL PROPOSED FOR USE, AND PROVIDE A DESCRIPTION OF THE SPECIFIC MANNER IN WHICH THE MATERIAL WILL BE USED. THE PROJECT ENGINEER SHALL COORDINATE WITH THE SENIOR ENGINEER PRIOR TO ISSUING WRITTEN APPROVAL TO THE CONTRACTOR. BECAUSE STATE LAW DOES NOT TREAT PETROLEUM PRODUCTS THAT ARE PROPERLY CONTAINERIZED AS HAZARDOUS MATERIALS, SUCH PRODUCTS DO NOT REQUIRE AN MSDS SUBMITTAL. ALL BULK PETROLEUM PRODUCTS STORED ON SITE SHALL REQUIRE PROPER STORAGE WHICH INCLUDES SECONDARY CONTAINMENT.

21. ALL MATERIALS USED AND INSTALLATIONS WITHIN THE PUBLIC RIGHT OF WAY OR EASEMENTS SHALL BE IN ACCORDANCE WITH BROWARD COUNTY HIGHWAY CONSTRUCTION AND ENGINEERING DIVISION SPECIFICATIONS.


UTILITIES:

1. ALL EXISTING UTILITIES ARE TO REMAIN UNLESS OTHERWISE NOTED.
2. THE LOCATION OF EXISTING UTILITIES SHALL BE DETERMINED BY THE CONTRACTOR AND THE UTILITY OWNER, WHEN NECESSARY DURING CONSTRUCTION. UTILITY LOCATIONS AND ADJUSTMENTS SHALL BE REQUESTED BY THE CONTRACTOR.
3. THE CONTRACTOR IS ADVISED THAT PROPERTIES ADJACENT TO THE PROJECT MAY HAVE ELECTRIC, TELEPHONE, GAS, WATER AND/OR SEWER SERVICE LATERALS WHICH MAY NOT BE SHOWN IN THE PLANS. THE CONTRACTOR MUST REQUEST THE LOCATION OF THESE LATERAL SERVICES FROM UTILITY COMPANIES. THE ADDITIONAL COST OF EXCAVATING, INSTALLING, BACKFILLING AND COMPACTING AROUND THESE LATERALS SERVICING SAID PROPERTIES MUST BE INCLUDED IN THE BID RELATED ITEM FOR THE WORK BEING DONE.
4. THE CONTRACTOR SHALL HAND DIG PRIOR TO EXCAVATING NEAR KNOWN UTILITIES. EXTREME CAUTION SHALL BE EXERCISED BY THE CONTRACTOR WHILE EXCAVATING, INSTALLING, BACKFILLING OR COMPACTING AROUND THE UTILITIES. THE COST IS TO BE INCLUDED IN RELATED ITEM FOR WORK BEING DONE. THE CONTRACTOR SHALL BE RESPONSIBLE FOR DAMAGE TO ANY UTILITY THAT HAS BEEN PROPERLY LOCATED.
5. THE CONTRACTOR IS TO USE EXTREME CAUTION WHEN WORKING IN OR AROUND AREAS OF OVERHEAD AND UNDERGROUND UTILITIES.
6. THE APPROPRIATE UTILITY COMPANY SHALL BE NOTIFIED BY THE CONTRACTOR AT LEAST TWO (2) FULL WORKING DAYS IN ADVANCE OF ANY EXCAVATION SO THAT A UTILITY COMPANY REPRESENTATIVE CAN BE PRESENT. IN THE EVENT THAT A UTILITY CONTACT INFORMATION HAS CHANGED SINCE THESE PLANS WERE PRODUCED, THE CONTRACTOR SHALL CONTACT SUNSHINE ONE CALL AT THE NUMBER SHOWN BELOW TO GET THE LATEST UTILITY CONTACT INFORMATION.
7. THE LOCATION (S) OF THE UTILITIES SHOWN IN THE PLANS (INCLUDING THOSE DESIGNATED WHICH ARE BASED ON LIMITED INVESTIGATION TECHNIQUES AND SHOULD BE CONSIDERED APPROXIMATE ONLY. THE VERIFIED LOCATIONS/ELEVATIONS APPLY ONLY AT THE POINTS SHOWN. INTERPOLATIONS BETWEEN THESE POINTS HAVE NOT BEEN VERIFIED.
8. UTILITY OWNERS:

COMPANIES	TELEPHONE NUMBERS	CONTACT
COMCAST CABLE	(954) 444-5113	MR. LEONARD MAXWELL
FLORIDA POWER & LIGHT	(954) 321-2056	MR. NELSON GONZALEZ
FLORIDA POWER & LIGHT (FIBERNET)	(305) 552-3249	MR. NOEL REESE
PEOPLES GAS	(954) 453-0805	MR. ANGEL QUANT
CITY OF COCONUT CREEK	(954) 973-6786	MR. OSAMA ELSHAMI
CITY OF MARGATE	(954) 972-0828	MR. JAMES WEAVIR
BELLSOUTH NORTH BROWARD	(954) 723-2540	MR. MIKE POSTEN

PAY ITEM NOTES:

1. 110-1-1 INCLUDES TRIMMING TREES WITHIN THE LIMITS OF THE PROJECT THAT ARE TO REMAIN, TO CONFORM TO CLEARZONE REQUIREMENTS. INCLUDES ASPHALT PAVEMENT REMOVAL.
2. 522- 2 INCLUDES THE COST FOR TRUNCATED DOWNS/DETECTABLE WARNINGS FOR SIDEWALK RAMPS AND THE THICKENED EDGE SIDEWALK FOR BUS SHELTERS.



ALL MATERIALS USED AND INSTALLATIONS WITHIN THE PUBLIC RIGHT OF WAY OR EASEMENTS SHALL BE IN ACCORDANCE WITH BROWARD COUNTY HIGHWAY CONSTRUCTION AND ENGINEERING DIVISION SPECIFICATIONS.

BROWARD COUNTY HIGHWAY CONSTRUCTION AND ENGINEERING DIVISION

PLAN CONSISTENT WITH PLAT REQUIREMENTS

PUBLIC RIGHT OF WAY APPROVAL FOR PAVING, GRADING AND DRAINAGE

BY: _____ DATE: _____

DOES NOT INCLUDE APPROVAL OF PAVEMENT MARKINGS & SIGNS

NOTE: APPROVAL OF THIS PLAN DOES NOT CONSTITUTE A PERMIT FOR CONSTRUCTION. A PERMIT FOR CONSTRUCTION MUST BE OBTAINED FROM THE BROWARD COUNTY HIGHWAY CONSTRUCTION AND ENGINEERING DIVISION PRIOR TO COMMENCING CONSTRUCTION IN THE PUBLIC RIGHT OF WAY.

NOTICE
INSPECTION REQUIRED
24 HRS. PRIOR TO COMMENCING ANY WORK IN THE PUBLIC R/W CONTACT THE BROWARD COUNTY HIGHWAY CONSTRUCTION AND ENGINEERING DIVISION AT 954-577-4600 FOR INSPECTION.

REVISIONS					
DATE	BY	DESCRIPTION	DATE	BY	DESCRIPTION

PBSJ 2001 NW 10TH AVE.
MIAMI, FLORIDA 33172
FBPE Certificate of Authorization No. 24
Jeremy J. Bourdon, P.E. #59933

Coconut Creek
BUTTERNUT CAPITAL OF THE WORLD
CITY OF COCONUT CREEK
EDUCATIONAL CORRIDOR

GENERAL NOTES

SHEET NO.
2

ROADWAY						
PI NUMBER	DESCRIPTION	UNIT	PARTICIPATING	NON PARTICIPATING	TOTAL QUANTITY	FINAL QUANTITY
101-1	MOBILIZATION	LS	1	0	1	1
102-1	MAINTENANCE OF TRAFFIC	LS	1	0	1	1
102-60	WORK ZONE SIGNS	ED	6136	0	6136	7320
102-61	BUSINESS SIGNS	EA	13	0	13	8
102-74-1	BARRICADE, TEMP TYPES I, II, DI, VP & DRU	ED	16200	0	16200	50,939
102-74-2	BARRICADE, TEMP, TYPES III, 6'	ED	232	0	232	8
102-76	ADVANCE WARNING ARROW PANEL	ED	56	0	56	552
102-77	HIGH INT FLASHING LIGHTS, TEMP, TYPE B	ED	1496	0	1496	3,1660
102-99	CHNG-VAR MESSAGE SIGN, TEMP	ED	272	0	272	349
104-4	MOWING	AC	2	0	2	2
104-10-3	SEDIMENT BARRIER	LF	14870	0	14870	8,881
104-11	TURBIDITY BARRIER FLOATING	LF	140	0	140	8
104-12	TURBIDITY BARRIER STAKED	LF	140	0	140	8
110-1-1	CLEARING & GRUBBING	AC	4	0	4	4
110-4	REMOVAL OF EXISTING CONC. PAVEMENT	SY	1634	0	1634	1474
120-1	REGULAR EXCAVATION	CY	693	1337	2030	3,138 (3)
120-6	EMBANKMENT	CY	924	3	927	927
285-711	BASE OPTIONAL (BASE GROUP II) (TYPE B-12.5)	SY	3223	413	7336	4,985 (5)
334-1-13	SUPERPAVE ASPH CONC (TRAFFIC C)	TN	0	658	658	307.6 (3)
337-7-32	ASPH CONC FC (TRAFFIC C, FC 9.5, RUBBER)	TN	0	219	219	120.4 (3)
425-1-521	INLETS (CURB) (DBI TYPE C) (<10')	EA	1	0	1	1
425-2-43	MANHOLES (P-7, PARTIAL)	EA	1	0	1	1
430-174-101	PIPE CULV (OPT MATL) (RND) (UP TO 24"SS)	LF	14	0	14	14
520-1-10	CURB & GUTTER CONC (TYPE F)	LF	8479	0	8479	8479
520-5-41	CONC. TRAFFIC SEPARATOR (4' TYPE IV)	LF	3061	0	3061	3,061
520-70	CONC. TRAFFIC SEPARATOR, SP - VAR	SY	191	0	191	244 (1)
522-2	SIDEWALK CONCRETE (6" THICK)	SY	1678	0	1678	1678
570-1-2	PERFORMANCE TURF (SOD)	SY	9259	0	9259	13,744 (4)


- (1) Contract quantity did not include separator on page 11 Sta 50+97 to 51+50. Quantity plan error more than 5%.
- (2) See plan sheet 6.
- (3) Widening widths reduced, see Roadway Plans.
- (4) Plan error, sod omitted in Swales.

SIGNING AND MARKING						
PI NUMBER	DESCRIPTION	UNIT	PARTICIPATING	NON PARTICIPATING	TOTAL QUANTITY	FINAL QUANTITY
0700-20-11	SINGLE POST SIGN (FURNISH & INST) (< 12)	AS	46	36	82	85
0700-20-40	SINGLE POST SIGN (RELOCATE)	AS	13	0	13	13
0700-20-60	SINGLE POST SIGN (REMOVE)	AS	68	0	68	50
0706-3	MARKER PAVEMENT RETRO-REFLECTIVE	EA	712	0	712	712
0710-11-290	PAINT PAVT MARKINGS (YEL) (ISLAND NOSE)	SF	177	0	177	8
0710-11-111	PAINT (WHITE) (SOLID) (6")	NM	4,455	0	4,455	6,640
0710-11-122	PAINT (WHITE) (SOLID) (8")	LF	703	0	703	168
0710-11-123	PAINT (WHITE) (SOLID) (12")	LF	2859	0	2859	1,557
0710-11-124	PAINT (WHITE) (SOLID) (18")	LF	271	0	271	176
0710-11-125	PAINT (WHITE) (SOLID) (24")	LF	895	0	895	410
0710-11-131	PAINT (WHITE) (SKIP) (6") 10'/30'	GM	2,292	0	2,292	3,400
0710-11-151	PAINT (WHT) (6") 2'/4' OR 6'/10'	LF	1980	0	1980	2,232
0710-11-160	PAINT (WHITE) (MESSAGE)	EA	24	0	24	25
0710-11-170	PAINT (WHITE) (ARROWS)	EA	92	0	92	65
0710-11-211	PAINT (YELLOW) (SOLID) (6")	NM	2,595	0	2,595	4,720
0710-11-224	PAINT (YELLOW) (SOLID) (18")	LF	14	0	14	8
0710-11-251	PAINT (YELLOW) (SKIP) (6") 6'/10'	LF	156	0	156	66
0711-17	THERMOPLASTIC (REMOVE)	SF	14373	0	14373	12,668

SIGNALIZATION						
PI NUMBER	DESCRIPTION	UNIT	PARTICIPATING	NON PARTICIPATING	TOTAL QUANTITY	FINAL QUANTITY
0630-1-11	SIGNALS-CONDUIT (F&I) (ABOVE GROUND)	LF	140	0	140	60
0630-1-12	SIGNALS-CONDUIT (F&I) (UNDERGROUND)	LF	140	0	140	90
0632-7-1	SIGNALS-CABLE W/IN INTER (F&I) (PULL BOX)	PI	1	0	1	1
0635-1-11	PULL BOX	EA	1	0	1	5
0653-191	PEDESTRIAN SIGNAL, (F&I) LED, COUNTDOWN	AS	4	0	4	4
0659-107	SIGNAL HEAD AUX., (F&I) ALUMINUM PEDESTA	EA	3	0	3	4
0663-74-15	VEHICLE DETECTOR ASSEMBLIES (F&I) (VIDEO)	EA	20	0	20	8
0665-13	PEDESTRIAN DETECTOR, (F&I) WITH SIGN	EA	4	0	4	4
0670-5-410	TRAFFIC CONT ASSM (MOD) (NEMA) (NONE)	AS	5	0	5	1
0690-20	SIGNAL PEDESTRIAN ASSEMBLY, REMOVAL	EA	2	0	2	2
0690-31	SIGNAL PEDESTAL - REMOVE	EA	1	0	1	1
0690-70	DETECTOR PEDESTRIAN ASSEMBLY, REMOVE	EA	1	0	1	1
0690-90	REMOVE CONDUIT & CABLING	PI	3	0	3	1
0690-100	SIGNAL EQUIPMENT, MISC. REMOVE	PI	3	0	3	1

LANDSCAPING						
PI NUMBER	DESCRIPTION	UNIT	PARTICIPATING	NON PARTICIPATING	TOTAL QUANTITY	FINAL QUANTITY
580-1-1	FICUS 'GREEN ISLAND'	EA	713	0	713	713
580-1-1	JUNIPERUS CHINENSIS 'PARSONS' Blue Pacific	EA	466	0	466	466 (6)
580-1-1	PSYCHOTRIA LIGUSTRIFOLIA	EA	393	0	393	393
580-1-1	TRIPSACUM DACTYLOIDES	EA	686	0	686	686
580-1-1	VIBURBUN OBOVATUM 'MRS. SHILLERS DELIGHT'	EA	271	0	271	271
580-1-1	ZAMIA PUMILA	EA	300	0	300	300
570-1-2	STENOTAPHRUM SECUNDATUM	EA	1945	0	1945	1945
580-1-2	BURSERA SIMARUBA	EA	15	0	15	15
580-1-2	CAESALPINIA FERREA Bulnesia Arborea	EA	12	0	12	12 (6)
580-1-2	LAGERSTROEMIA INDICA 'NATCHEZ'	EA	7	0	7	7
580-1-2	PHOENIX ROEBELENI	EA	2	0	2	2
580-1-2	PTYCHOSPERMA ELEGANS	EA	35	0	35	32
580-1-2	QUERCUS VIRGINIANA	EA	27	0	27	27
580-1-2	ROYSTONEA REGIA	EA	9	0	9	9
580-1-2	ROYSTONEA REGIA	EA	32	0	32	32
580-1-2	ROYSTONEA REGIA	EA	10	0	10	10
526-1-2	PAVERS, ARCHITECTURAL	SY	144.6	0	144.6	210 (5)
590-70	IRRIGATION	LS	1	0	1	1

- (5) Brick Pavers added on Plan Sheet 13/LA-2
- (6) Species change due to availability of Ferrea and Parsoni.



NOTE: APPROVAL OF THIS PLAN DOES NOT CONSTITUTE A PERMIT FOR CONSTRUCTION. A PERMIT FOR CONSTRUCTION MUST BE OBTAINED FROM THE BROWARD COUNTY HIGHWAY CONSTRUCTION AND ENGINEERING DIVISION PRIOR TO COMMENCING CONSTRUCTION IN THE PUBLIC RIGHT OF WAY.

BROWARD COUNTY HIGHWAY CONSTRUCTION AND ENGINEERING DIVISION

PLAN CONSISTENT WITH PLAT REQUIREMENTS

PUBLIC RIGHT OF WAY APPROVAL FOR PAVING, GRADING AND DRAINAGE

BY: _____ DATE: _____

DOES NOT INCLUDE APPROVAL OF PAVEMENT MARKINGS & SIGNS

ALL MATERIALS USED AND INSTALLATIONS WITHIN THE PUBLIC RIGHT OF WAY OR EASEMENTS SHALL BE IN ACCORDANCE WITH BROWARD COUNTY HIGHWAY CONSTRUCTION AND ENGINEERING DIVISION SPECIFICATIONS.

NOTICE: INSPECTION REQUIRED 24 HRS. PRIOR TO COMMENCING ANY WORK IN THE PUBLIC R/W CONTACT THE BROWARD COUNTY HIGHWAY CONSTRUCTION AND ENGINEERING DIVISION AT 954-577-4600 FOR INSPECTION.

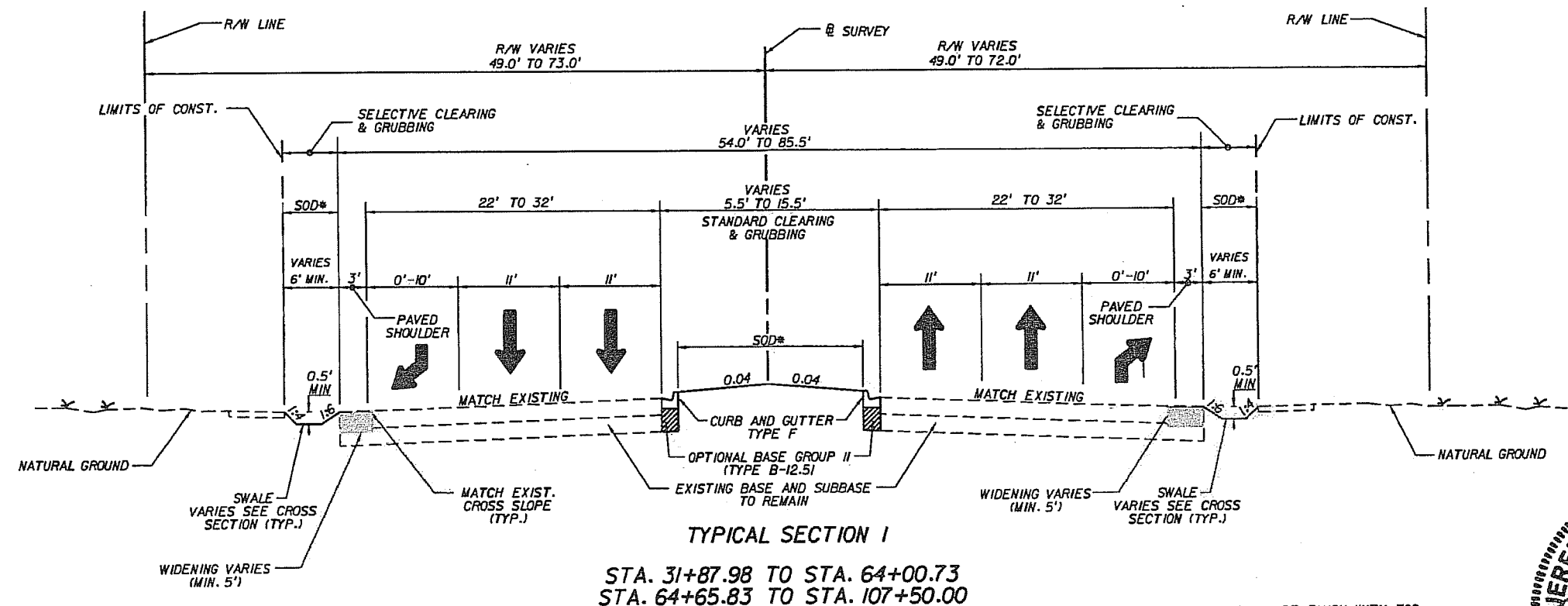
REVISIONS DATE BY DESCRIPTION _____			2001 NW 107TH AVE. MIAMI, FLORIDA 33172 FBPE Certificate of Authorization No. 24 Jeremy J. Bourdon, P.E. #59933			CITY OF COCONUT CREEK EDUCATIONAL CORRIDOR			SUMMARY OF PAY ITEMS SHEET NO. 3		
--	--	--	--	--	--	---	--	--	--	--	--

BROWARD COUNTY HIGHWAY CONSTRUCTION AND ENGINEERING DIVISION
 PLAN CONSISTENT WITH PLAT REQUIREMENTS
 PUBLIC RIGHT OF WAY APPROVAL FOR PAVING, GRADING AND DRAINAGE
 DATE: _____
 DOES NOT INCLUDE APPROVAL OF PAVEMENT MARKINGS & SIGNS

NOTE:
 APPROVAL OF THIS PLAN DOES NOT CONSTITUTE A PERMIT FOR CONSTRUCTION. A PERMIT FOR CONSTRUCTION MUST BE OBTAINED FROM THE BROWARD COUNTY HIGHWAY CONSTRUCTION AND ENGINEERING DIVISION PRIOR TO COMMENCING CONSTRUCTION IN THE PUBLIC RIGHT OF WAY.

NOTICE
 INSPECTION REQUIRED
 24 HRS. PRIOR TO COMMENCING ANY WORK IN THE PUBLIC R/W CONTACT THE BROWARD COUNTY HIGHWAY CONSTRUCTION AND ENGINEERING DIVISION AT 954-577-4600 FOR INSPECTION.

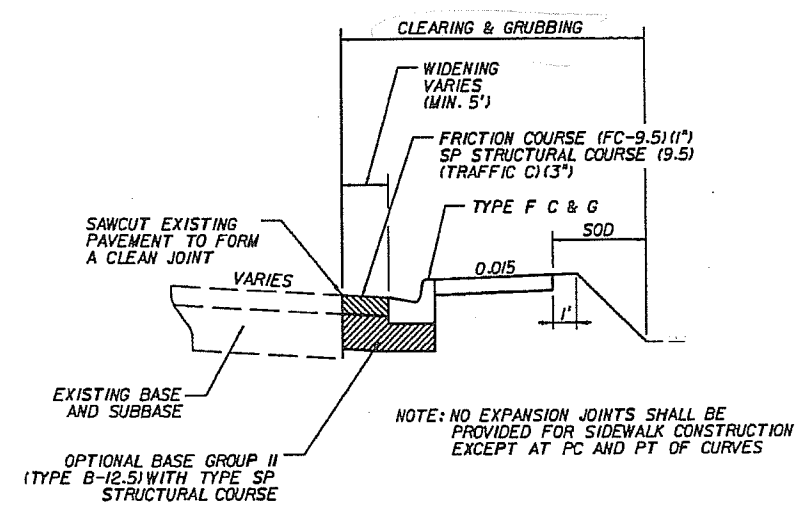

ALL MATERIALS USED AND INSTALLATIONS WITHIN THE PUBLIC RIGHT OF WAY OR EASEMENTS SHALL BE IN ACCORDANCE WITH BROWARD COUNTY HIGHWAY CONSTRUCTION AND ENGINEERING DIVISION SPECIFICATIONS.



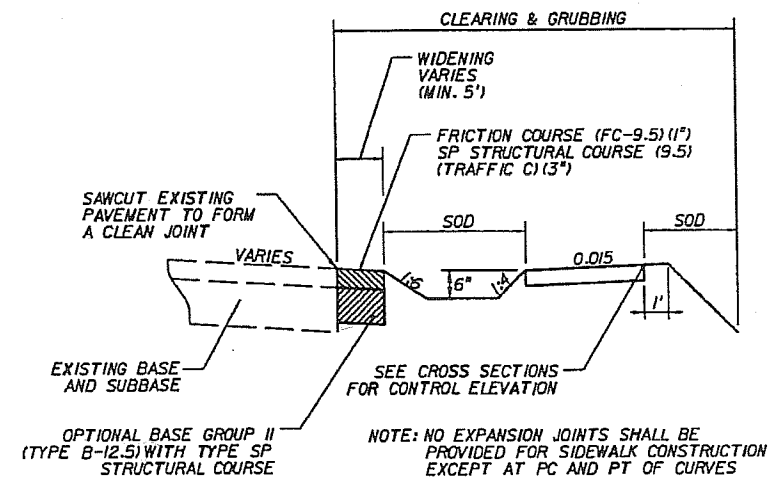
TYPICAL SECTION I
 STA. 31+87.98 TO STA. 64+00.73
 STA. 64+65.83 TO STA. 107+50.00

DESIGN SPEED: 45 MPH
 POSTED SPEED: 40 MPH

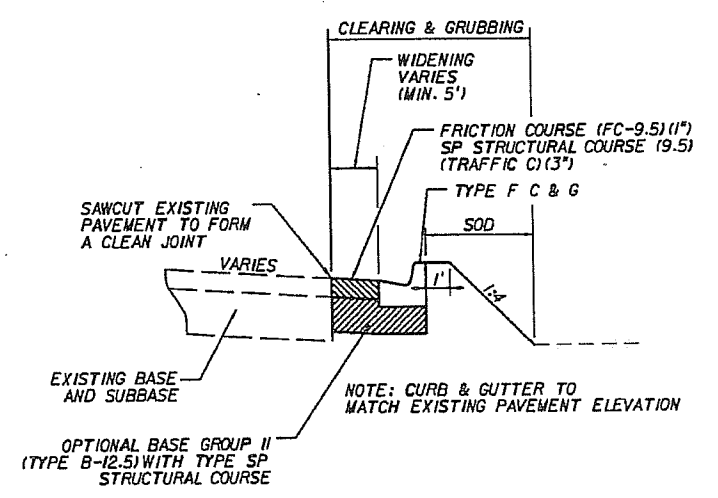
WIDENING
 OPTIONAL BASE GROUP II (TYPE B-12.5) ONLY (7.0")
 WITH TYPE SP (9.5) STRUCTURAL COURSE (TRAFFIC C) (3.0")
 AND FRICTION COURSE (FC-9.5) (TRAFFIC C) (1.0")



SIDEWALK AT THE BACK OF CURB DETAIL
 NTS



WIDENING DETAIL WITHOUT CURB AND GUTTER
 NTS



WIDENING DETAIL WITH CURB AND GUTTER
 NTS

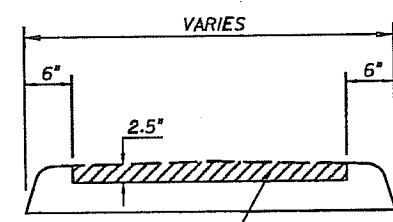
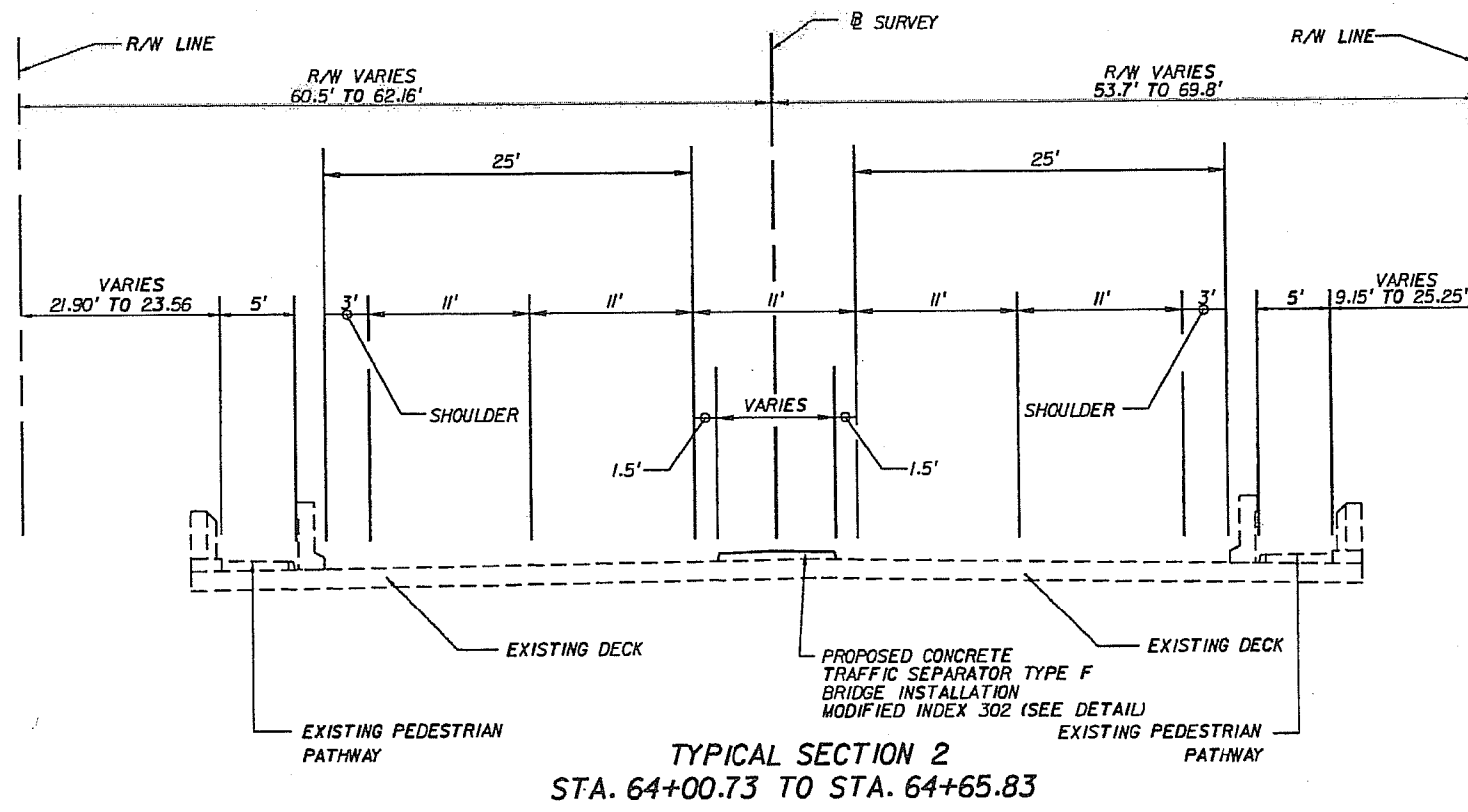
REVISIONS					
DATE	BY	DESCRIPTION	DATE	BY	DESCRIPTION

PBSJ 2001 NW 107TH AVE.
 MIAMI, FLORIDA 33172
 FBPE Certificate of Authorization No. 24
 Jeremy J. Bourdon, P.E. #59933

Coconut Creek
 BUTTERFLY CAPITAL OF THE WORLD
 CITY OF COCONUT CREEK
 EDUCATIONAL CORRIDOR

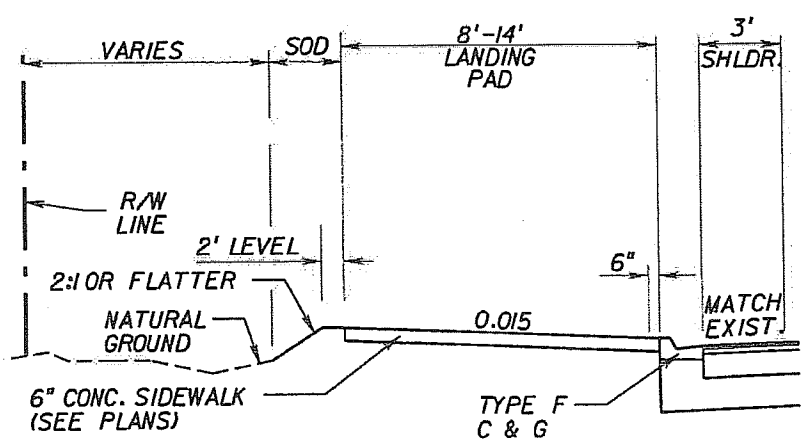
TYPICAL SECTION (1)

SHEET NO.
 4



BRICK PAVERS (SEE HARDSCAPE PLANS)
 MODIFIED SEPARATOR DETAIL
 STA. 64+00.73 TO STA. 64+65.83

DESIGN SPEED: 45 MPH
 POSTED SPEED: 40 MPH



TYPICAL SECTION
 COCONUT CREEK PARKWAY LANDING PADS

- STA. 42+60.79 TO STA. 43+00.79 (RT) @ SURVEY
- STA. 49+46.83 TO STA. 49+66.83 (LT) @ SURVEY
- STA. 67+36.25 TO STA. 67+76.25 (LT) @ SURVEY
- STA. 72+48.25 TO STA. 72+88.25 (LT) @ SURVEY
- STA. 72+81.21 TO STA. 73+01.21 (RT) @ SURVEY
- STA. 85+65.00 TO STA. 85+85.00 (RT) @ SURVEY
- STA. 90+15.53 TO STA. 90+35.53 (LT) @ SURVEY
- STA. 92+59.85 TO STA. 92+79.85 (RT) @ SURVEY
- STA. 100+62.32 TO STA. 101+02.32 (LT) @ SURVEY


ALL MATERIALS USED AND INSTALLATIONS WITHIN THE PUBLIC RIGHT OF WAY OR EASEMENTS SHALL BE IN ACCORDANCE WITH BROWARD COUNTY HIGHWAY CONSTRUCTION AND ENGINEERING DIVISION SPECIFICATIONS.

NOTICE
 INSPECTION REQUIRED
 24 HRS. PRIOR TO COMMENCING ANY WORK IN THE PUBLIC R/W CONTACT THE BROWARD COUNTY HIGHWAY CONSTRUCTION AND ENGINEERING DIVISION AT 954-577-4600 FOR INSPECTION.

NOTE:
 APPROVAL OF THIS PLAN DOES NOT CONSTITUTE A PERMIT FOR CONSTRUCTION. A PERMIT FOR CONSTRUCTION MUST BE OBTAINED FROM THE BROWARD COUNTY HIGHWAY CONSTRUCTION AND ENGINEERING DIVISION PRIOR TO COMMENCING CONSTRUCTION IN THE PUBLIC RIGHT OF WAY.

BROWARD COUNTY HIGHWAY CONSTRUCTION AND ENGINEERING DIVISION
 PLAN CONSISTENT WITH PLAT REQUIREMENTS
 PUBLIC RIGHT OF WAY APPROVAL FOR PAVING, GRADING AND DRAINAGE
 BY: _____ DATE: _____

DOES NOT INCLUDE APPROVAL OF PAVEMENT MARKINGS & SIGNS



REVISIONS					
DATE	BY	DESCRIPTION	DATE	BY	DESCRIPTION

PBSJ 2001 NW 107TH AVE.
 MIAMI, FLORIDA 33172
 FBPE Certificate of Authorization No. 24
 Jeremy J. Bourdon, P.E. #59933

Coconut Creek
 BUTTERFLY CAPITAL OF THE WORLD
 CITY OF COCONUT CREEK
 EDUCATIONAL CORRIDOR

TYPICAL SECTION (2)

SHEET NO.
 5


SUMMARY OF DRAINAGE STRUCTURES										
QUANTITY	STR. NO.	STATION	DESCRIPTION	BARRELS	SIZE (IN)	LENGTH (FT)	STORM SEWER	DITCH BOTTOM	MANHOLE	REMARKS
							OPTIONAL TYPE	INLETS		
P	S-100	55+51.74	MANHOLE, PART							
F		BL								
P	S-101	55+60.25	INLET, PIPE	1	18	14	14	C <10 (EA)	P-7 PARTIAL	
F		BL								
SHEET TOTALS							PLAN QUANTITY	14		
							FINAL QUANTITY	14		
TOTALS							PLAN QUANTITY	14		
							FINAL QUANTITY	14		

SUMMARY OF EARTHWORK		
DESCRIPTION	CY	
	P	F
REGULAR EXCAVATION	2027	3,138
EMBANKMENT	927	423

Contract Quantity
2,030 CY
* Additional Qty
in Medians
1,108 CY
total reused
= 3,138 CY

SUMMARY OF EXISTING DRAINAGE STRUCTURES			
EX. STRUCT. NUMBER	STATION	DESCRIPTION	REMARKS
EX-1	35+27 (RT)	DBI	
EX-2	40+40 (LT)	TYPE 6 CURB INLET	
EX-3	43+58 (LT)	DBI	
EX-4	46+50 (RT)	SIDE DRAIN	
EX-5	48+34 (LT)	MANHOLE	
EX-6	48+34 (LT)	DBI	
EX-7	51+37 (RT)	DBI	
EX-7A	51+37 (RT)	CLOSE FLUME INLET	
EX-8	52+76 (LT)	MANHOLE	
EX-9	52+76 (LT)	TYPE 6 CURB INLET	
EX-10	53+09 (RT)	DBI	
EX-11	54+45 (RT)	DBI	
EX-12	54+98 (RT)	DBI	
EX-13	55+52 (LT)	MANHOLE	LOCATION OF S-100
EX-14	60+51 (RT)	TYPE 6 CURB INLET	
EX-15	60+62 (LT)	DBI	
EX-16	65+97 (RT)	DBI	
EX-17	66+43 (RT)	DBI	
EX-18	83+44 (RT)	DBI	
EX-19	83+71 (RT)	DBI	
EX-20	92+36 (LT)	DBI	
EX-21	92+53 (RT)	DBI	

*Plan Error (5%/\$5000)
1,108 x \$4 = \$4,432 < \$5,000
 $\frac{1108}{2030} = 54.5\% > 50\%$
Contractor entitled to plan error quantity.



<p>NOTICE INSPECTION REQUIRED 24 HRS. PRIOR TO COMMENCING ANY WORK IN THE PUBLIC R/W CONTACT THE BROWARD COUNTY HIGHWAY CONSTRUCTION AND ENGINEERING DIVISION AT 954-577-4600 FOR INSPECTION.</p>	<p>NOTE: APPROVAL OF THIS PLAN DOES NOT CONSTITUTE A PERMIT FOR CONSTRUCTION. A PERMIT FOR CONSTRUCTION MUST BE OBTAINED FROM THE BROWARD COUNTY HIGHWAY CONSTRUCTION AND ENGINEERING DIVISION PRIOR TO COMMENCING CONSTRUCTION IN THE PUBLIC RIGHT OF WAY.</p>
<p>ALL MATERIALS USED AND INSTALLATIONS WITHIN THE PUBLIC RIGHT OF WAY OR EASEMENTS SHALL BE IN ACCORDANCE WITH BROWARD COUNTY HIGHWAY CONSTRUCTION AND ENGINEERING DIVISION SPECIFICATIONS.</p>	<p>BROWARD COUNTY HIGHWAY CONSTRUCTION AND ENGINEERING DIVISION <input type="checkbox"/> PLAN CONSISTENT WITH PLAT REQUIREMENTS <input type="checkbox"/> PUBLIC RIGHT OF WAY APPROVAL FOR PAVING, GRADING AND DRAINAGE BY: _____ DATE: _____ DOES NOT INCLUDE APPROVAL OF PAVEMENT MARKINGS & SIGNS</p>

REVISIONS					
DATE	BY	DESCRIPTION	DATE	BY	DESCRIPTION

PBSJ
2001 NW 107TH AVE.
MIAMI, FLORIDA 33172
FBPE Certificate of Authorization No. 24
Jeremy J. Bourdon, P.E. #59933

Coconut Creek
BUTTERFLY CAPITAL OF THE WORLD
CITY OF COCONUT CREEK
EDUCATIONAL CORRIDOR

SUMMARY OF QUANTITIES

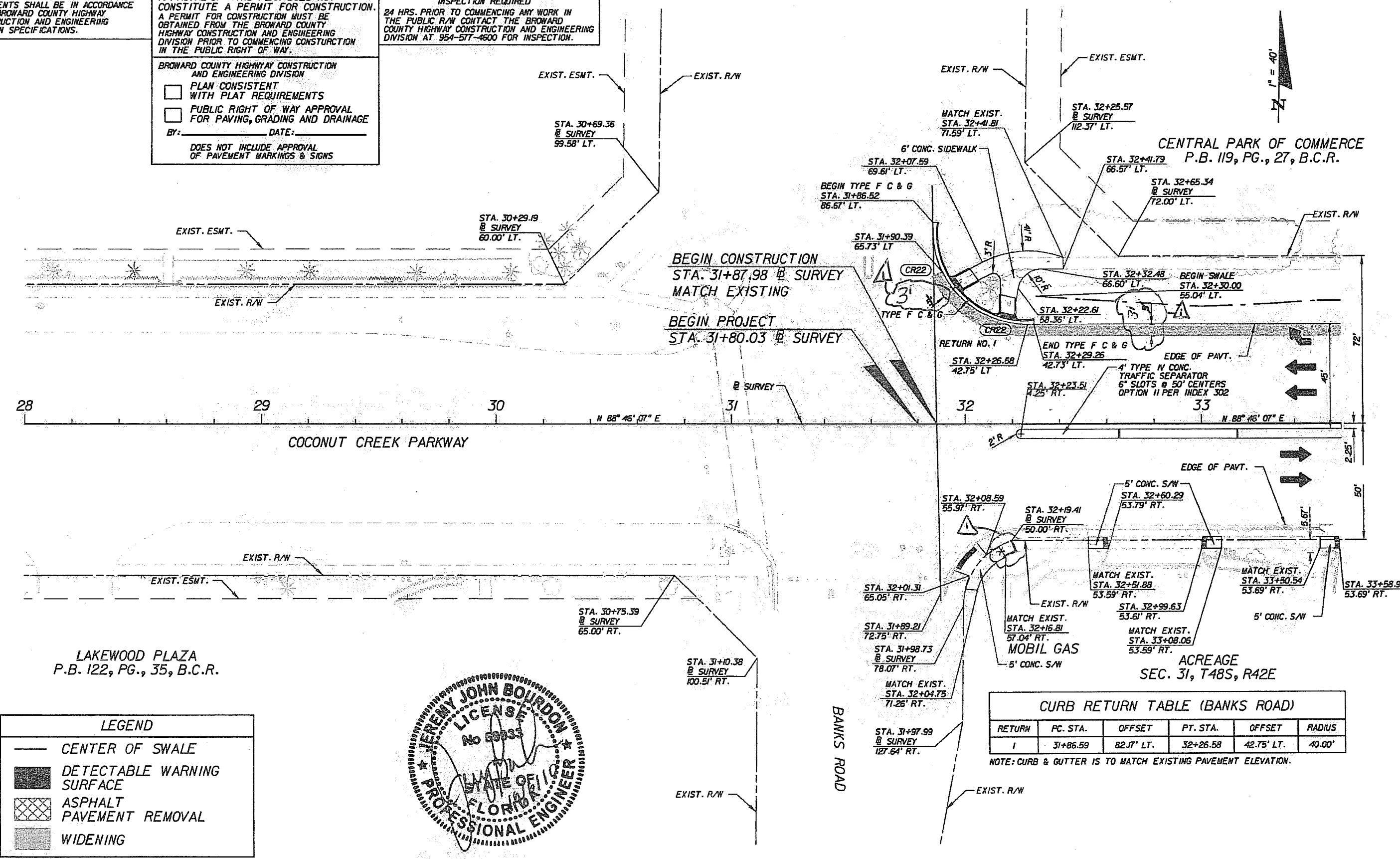
SHEET NO.
6

ALL MATERIALS USED AND INSTALLATIONS WITHIN THE PUBLIC RIGHT OF WAY OR EASEMENTS SHALL BE IN ACCORDANCE WITH BROWARD COUNTY HIGHWAY CONSTRUCTION AND ENGINEERING DIVISION SPECIFICATIONS.

NOTE:
APPROVAL OF THIS PLAN DOES NOT CONSTITUTE A PERMIT FOR CONSTRUCTION. A PERMIT FOR CONSTRUCTION MUST BE OBTAINED FROM THE BROWARD COUNTY HIGHWAY CONSTRUCTION AND ENGINEERING DIVISION PRIOR TO COMMENCING CONSTRUCTION IN THE PUBLIC RIGHT OF WAY.

NOTICE
INSPECTION REQUIRED
24 HRS. PRIOR TO COMMENCING ANY WORK IN THE PUBLIC R/W CONTACT THE BROWARD COUNTY HIGHWAY CONSTRUCTION AND ENGINEERING DIVISION AT 954-577-4600 FOR INSPECTION.

BROWARD COUNTY HIGHWAY CONSTRUCTION AND ENGINEERING DIVISION
 PLAN CONSISTENT WITH PLAT REQUIREMENTS
 PUBLIC RIGHT OF WAY APPROVAL FOR PAVING, GRADING AND DRAINAGE
 BY: _____ DATE: _____
 DOES NOT INCLUDE APPROVAL OF PAVEMENT MARKINGS & SIGNS




28 29 30 31 32 33
 N 88° 46' 07" E
 COCONUT CREEK PARKWAY

LAKWOOD PLAZA
 P.B. 122, PG., 35, B.C.R.

LEGEND

- CENTER OF SWALE
- DETECTABLE WARNING SURFACE
- ▨ ASPHALT PAVEMENT REMOVAL
- ▩ WIDENING



CURB RETURN TABLE (BANKS ROAD)

RETURN	PC. STA.	OFFSET	PT. STA.	OFFSET	RADIUS
1	31+86.59	82.17' LT.	32+26.58	42.75' LT.	40.00'

NOTE: CURB & GUTTER IS TO MATCH EXISTING PAVEMENT ELEVATION.

REVISIONS

DATE	BY	DESCRIPTION	DATE	BY	DESCRIPTION
6/1/12	IRS	As-built			

PBSJ
 2001 NW 107TH AVE.
 MIAMI, FLORIDA 33172
 FBPE Certificate of Authorization No. 24
 Jeremy J. Bourdon, P.E. #55933

Coconut Creek
 BUTTERFLY CAPITAL OF THE WORLD
 CITY OF COCONUT CREEK
 EDUCATIONAL CORRIDOR

ROADWAY PLAN SHEET (1)

SHEET NO.
 7

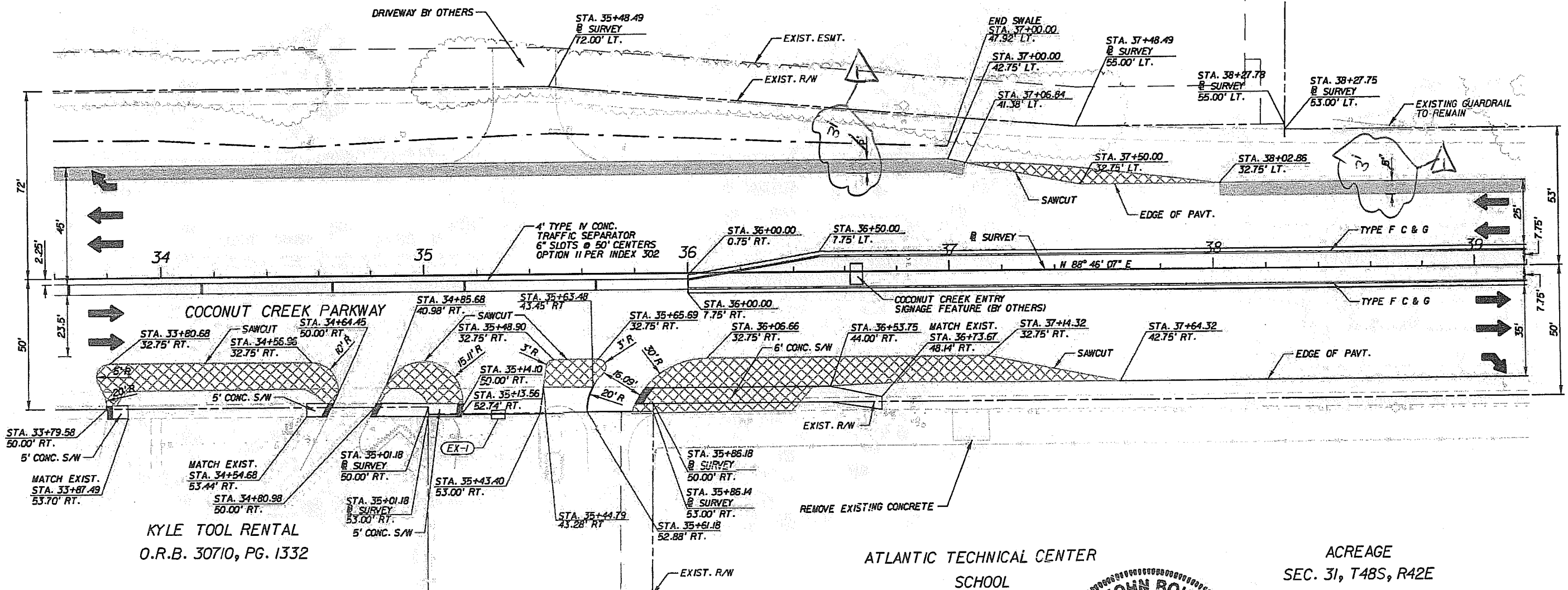
ALL MATERIALS USED AND INSTALLATIONS WITHIN THE PUBLIC RIGHT OF WAY OR EASEMENTS SHALL BE IN ACCORDANCE WITH BROWARD COUNTY HIGHWAY CONSTRUCTION AND ENGINEERING DIVISION SPECIFICATIONS.

NOTE:
APPROVAL OF THIS PLAN DOES NOT CONSTITUTE A PERMIT FOR CONSTRUCTION. A PERMIT FOR CONSTRUCTION MUST BE OBTAINED FROM THE BROWARD COUNTY HIGHWAY CONSTRUCTION AND ENGINEERING DIVISION PRIOR TO COMMENCING CONSTRUCTION IN THE PUBLIC RIGHT OF WAY.

NOTICE
INSPECTION REQUIRED
24 HRS. PRIOR TO COMMENCING ANY WORK IN THE PUBLIC R/W CONTACT THE BROWARD COUNTY HIGHWAY CONSTRUCTION AND ENGINEERING DIVISION AT 954-577-4600 FOR INSPECTION.


BROWARD COUNTY HIGHWAY CONSTRUCTION AND ENGINEERING DIVISION
 PLAN CONSISTENT WITH PLAT REQUIREMENTS
 PUBLIC RIGHT OF WAY APPROVAL FOR PAVING, GRADING AND DRAINAGE
 BY: _____ DATE: _____
 DOES NOT INCLUDE APPROVAL OF PAVEMENT MARKINGS & SIGNS

CENTRAL PARK OF COMMERCE
P.B. 119, PG. 27, B.C.R.



LEGEND

- CENTER OF SWALE
- DETECTABLE WARNING SURFACE
- ▨ ASPHALT PAVEMENT REMOVAL
- ▩ WIDENING



REVISIONS					
DATE	BY	DESCRIPTION	DATE	BY	DESCRIPTION
6/1/12	123	Arbalt			

PBSJ
2001 NW 107TH AVE.
MIAMI, FLORIDA 33172
FBPE Certificate of Authorization No. 24
Jeremy J. Bourdon, P.E. #59933

Coconut Creek
BUTTERFLY CAPITAL OF THE WORLD
CITY OF COCONUT CREEK
EDUCATIONAL CORRIDOR

ROADWAY PLAN SHEET (2)

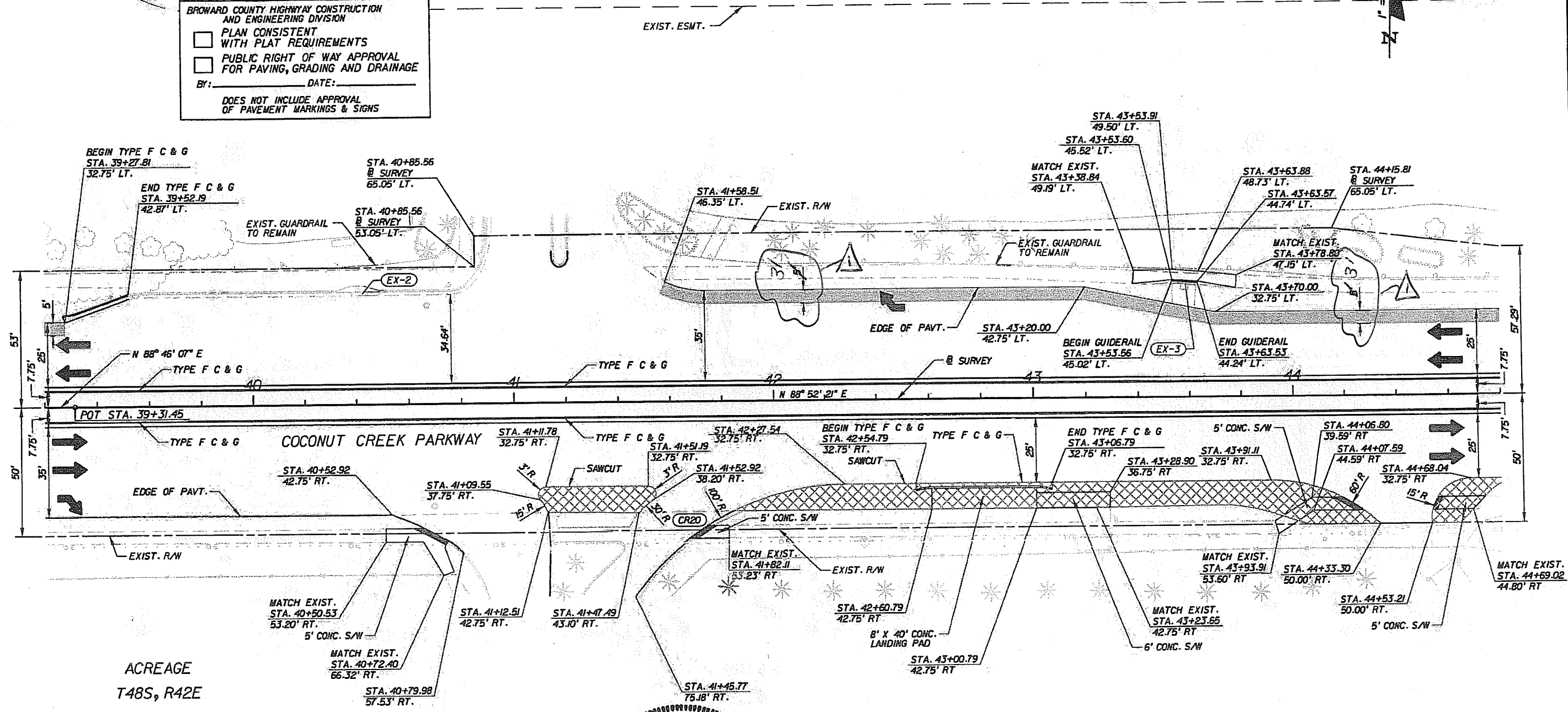
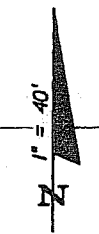
SHEET NO.
8

ALL MATERIALS USED AND INSTALLATIONS WITHIN THE PUBLIC RIGHT OF WAY OR EASEMENTS SHALL BE IN ACCORDANCE WITH BROWARD COUNTY HIGHWAY CONSTRUCTION AND ENGINEERING DIVISION SPECIFICATIONS.

NOTE:
APPROVAL OF THIS PLAN DOES NOT CONSTITUTE A PERMIT FOR CONSTRUCTION. A PERMIT FOR CONSTRUCTION MUST BE OBTAINED FROM THE BROWARD COUNTY HIGHWAY CONSTRUCTION AND ENGINEERING DIVISION PRIOR TO COMMENCING CONSTRUCTION IN THE PUBLIC RIGHT OF WAY.

NOTICE
INSPECTION REQUIRED
24 HRS. PRIOR TO COMMENCING ANY WORK IN THE PUBLIC R/W CONTACT THE BROWARD COUNTY HIGHWAY CONSTRUCTION AND ENGINEERING DIVISION AT 954-577-4600 FOR INSPECTION.


BROWARD COUNTY HIGHWAY CONSTRUCTION AND ENGINEERING DIVISION
 PLAN CONSISTENT WITH PLAT REQUIREMENTS
 PUBLIC RIGHT OF WAY APPROVAL FOR PAVING, GRADING AND DRAINAGE
 BY: _____ DATE: _____
 DOES NOT INCLUDE APPROVAL OF PAVEMENT MARKINGS & SIGNS



ACREAGE
T48S, R42E

LEGEND

	CENTER OF SWALE
	DETECTABLE WARNING SURFACE
	ASPHALT PAVEMENT REMOVAL
	WIDENING



DAVE THOMAS EDUCATION CENTER
WEST CAMPUS

DATE		BY		DESCRIPTION
6/1/12	125			As built

PBSJ 2001 NW 107TH AVE.
MIAMI, FLORIDA 33172
FBPE Certificate of Authorization No. 24
Jeremy J. Bourdon, P.E. #59933

Coconut Creek
BUTTERFLY CAPITAL OF THE WORLD
CITY OF COCONUT CREEK
EDUCATIONAL CORRIDOR

ROADWAY PLAN SHEET (3)

SHEET NO.
9

ALL MATERIALS USED AND INSTALLATIONS WITHIN THE PUBLIC RIGHT OF WAY OR EASEMENTS SHALL BE IN ACCORDANCE WITH BROWARD COUNTY HIGHWAY CONSTRUCTION AND ENGINEERING DIVISION SPECIFICATIONS.

NOTE:
 APPROVAL OF THIS PLAN DOES NOT CONSTITUTE A PERMIT FOR CONSTRUCTION. A PERMIT FOR CONSTRUCTION MUST BE OBTAINED FROM THE BROWARD COUNTY HIGHWAY CONSTRUCTION AND ENGINEERING DIVISION PRIOR TO COMMENCING CONSTRUCTION IN THE PUBLIC RIGHT OF WAY.

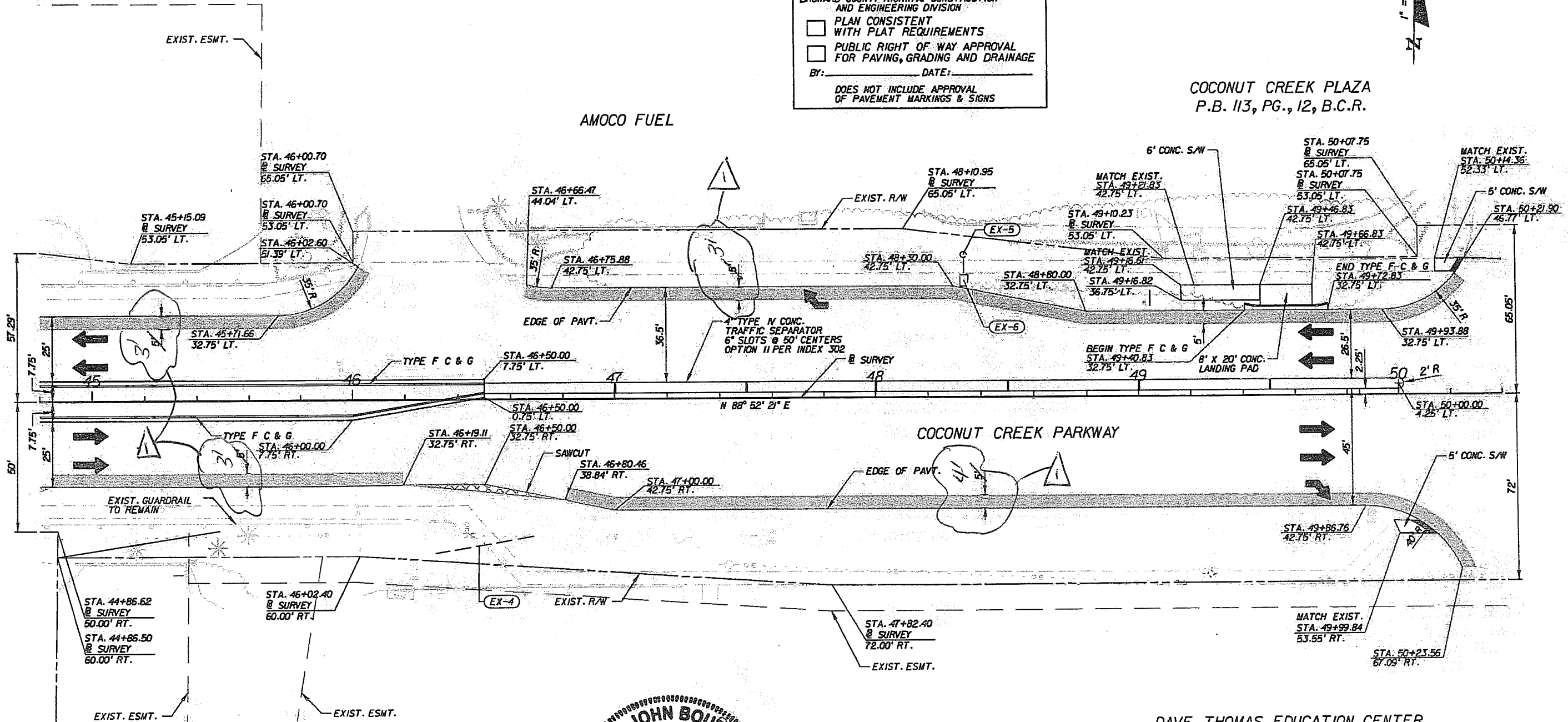
NOTICE
 INSPECTION REQUIRED
 24 HRS. PRIOR TO COMMENCING ANY WORK IN THE PUBLIC R/W CONTACT THE BROWARD COUNTY HIGHWAY CONSTRUCTION AND ENGINEERING DIVISION AT 954-577-4600 FOR INSPECTION.

BROWARD COUNTY HIGHWAY CONSTRUCTION AND ENGINEERING DIVISION
 PLAN CONSISTENT WITH PLAT REQUIREMENTS
 PUBLIC RIGHT OF WAY APPROVAL FOR PAVING, GRADING AND DRAINAGE
 BY: _____ DATE: _____
 DOES NOT INCLUDE APPROVAL OF PAVEMENT MARKINGS & SIGNS




COCONUT CREEK PLAZA
 P.B. 113, PG., 12, B.C.R.

AMOCO FUEL



LEGEND

	CENTER OF SWALE
	DETECTABLE WARNING SURFACE
	ASPHALT PAVEMENT REMOVAL
	WIDENING



DAVE THOMAS EDUCATION CENTER
 WEST CAMPUS

THE HALE PLAT
 P.B. 137, PG. 16, B.C.R.

REVISIONS					
DATE	BY	DESCRIPTION	DATE	BY	DESCRIPTION
6/1/12	IRS	As-built			

PBS 2001 NW 107TH AVE.
 MIAMI, FLORIDA 33172
 FBPE Certificate of Authorization No. 24
 Jeremy J. Bourdon, P.E. #59933

Coconut Creek
 BUTTERFLY CAPITAL OF THE WORLD
 CITY OF COCONUT CREEK
 EDUCATIONAL CORRIDOR

ROADWAY PLAN SHEET (4)

SHEET NO.
 10

ALL MATERIALS USED AND INSTALLATIONS WITHIN THE PUBLIC RIGHT OF WAY OR EASEMENTS SHALL BE IN ACCORDANCE WITH BROWARD COUNTY HIGHWAY CONSTRUCTION AND ENGINEERING DIVISION SPECIFICATIONS.

NOTE:
APPROVAL OF THIS PLAN DOES NOT CONSTITUTE A PERMIT FOR CONSTRUCTION. A PERMIT FOR CONSTRUCTION MUST BE OBTAINED FROM THE BROWARD COUNTY HIGHWAY CONSTRUCTION AND ENGINEERING DIVISION PRIOR TO COMMENCING CONSTRUCTION IN THE PUBLIC RIGHT OF WAY.

NOTICE
INSPECTION REQUIRED
24 HRS. PRIOR TO COMMENCING ANY WORK IN THE PUBLIC R/W CONTACT THE BROWARD COUNTY HIGHWAY CONSTRUCTION AND ENGINEERING DIVISION AT 954-577-4600 FOR INSPECTION.

BROWARD COUNTY HIGHWAY CONSTRUCTION AND ENGINEERING DIVISION
 PLAN CONSISTENT WITH PLAT REQUIREMENTS
 PUBLIC RIGHT OF WAY APPROVAL FOR PAVING, GRADING AND DRAINAGE
 BY: _____ DATE: _____
 DOES NOT INCLUDE APPROVAL OF PAVEMENT MARKINGS & SIGNS

(S-100)
STA. 55+51.74 (58.13LT)
CONST. PARTIAL MH TYPE PT
INDEX NO 200.201
RIM EL TO MATCH S/W
FL = 11.4 IRT)
 (S-101)
STA. 55+60.25 (46.58 LT)
CONST. INLET DBI TYPE C
INDEX NO 232
GRATE ELEV. = 14.5
FL = 12.0 (LT)

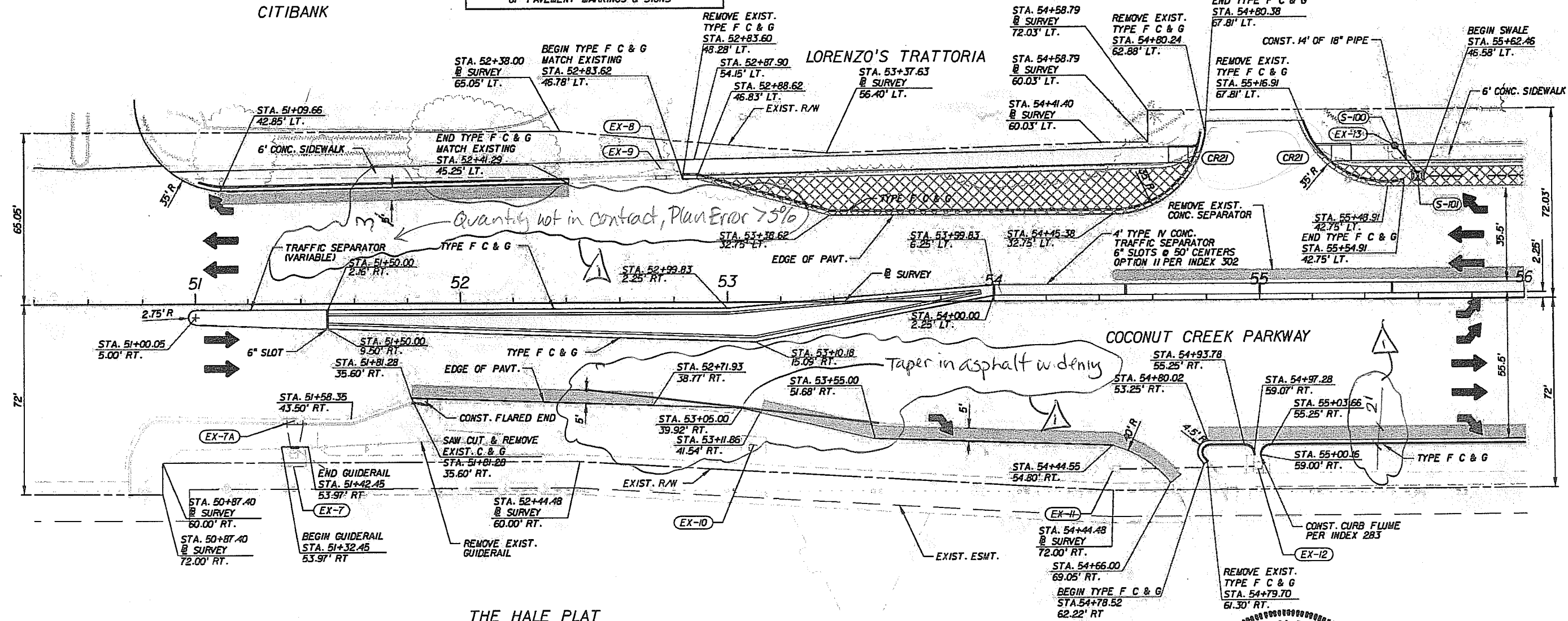


CITIBANK

LORENZO'S TRATTORIA

COCONUT CREEK PARKWAY

THE HALE PLAT
P.B. 137, PG., 16, B.C.R.




Quantity not in contact, Plan Error 75%

Taper in asphalt widening

LEGEND

- CENTER OF SWALE
- DETECTABLE WARNING SURFACE
- ▨ ASPHALT PAVEMENT REMOVAL
- ▩ WIDENING



REVISIONS					
DATE	BY	DESCRIPTION	DATE	BY	DESCRIPTION
6/1/12	125	As-built			

PBS&J
2001 NW 107TH AVE.
MIAMI, FLORIDA 33172
FBPE Certificate of Authorization No. 24
Jeremy J. Bourdon, P.E. #59933

Coconut Creek
BUTTERFLY CAPITAL OF THE WORLD
CITY OF COCONUT CREEK
EDUCATIONAL CORRIDOR

ROADWAY PLAN SHEET (5)
SHEET NO. 11

CURB RETURN TABLE (LYONS ROAD)					
RETURN	PC. STA.	OFFSET	PT. STA.	OFFSET	RADIUS
1	57+43.73	32.75' LT.	57+92.02	60.81' LT.	60.00'

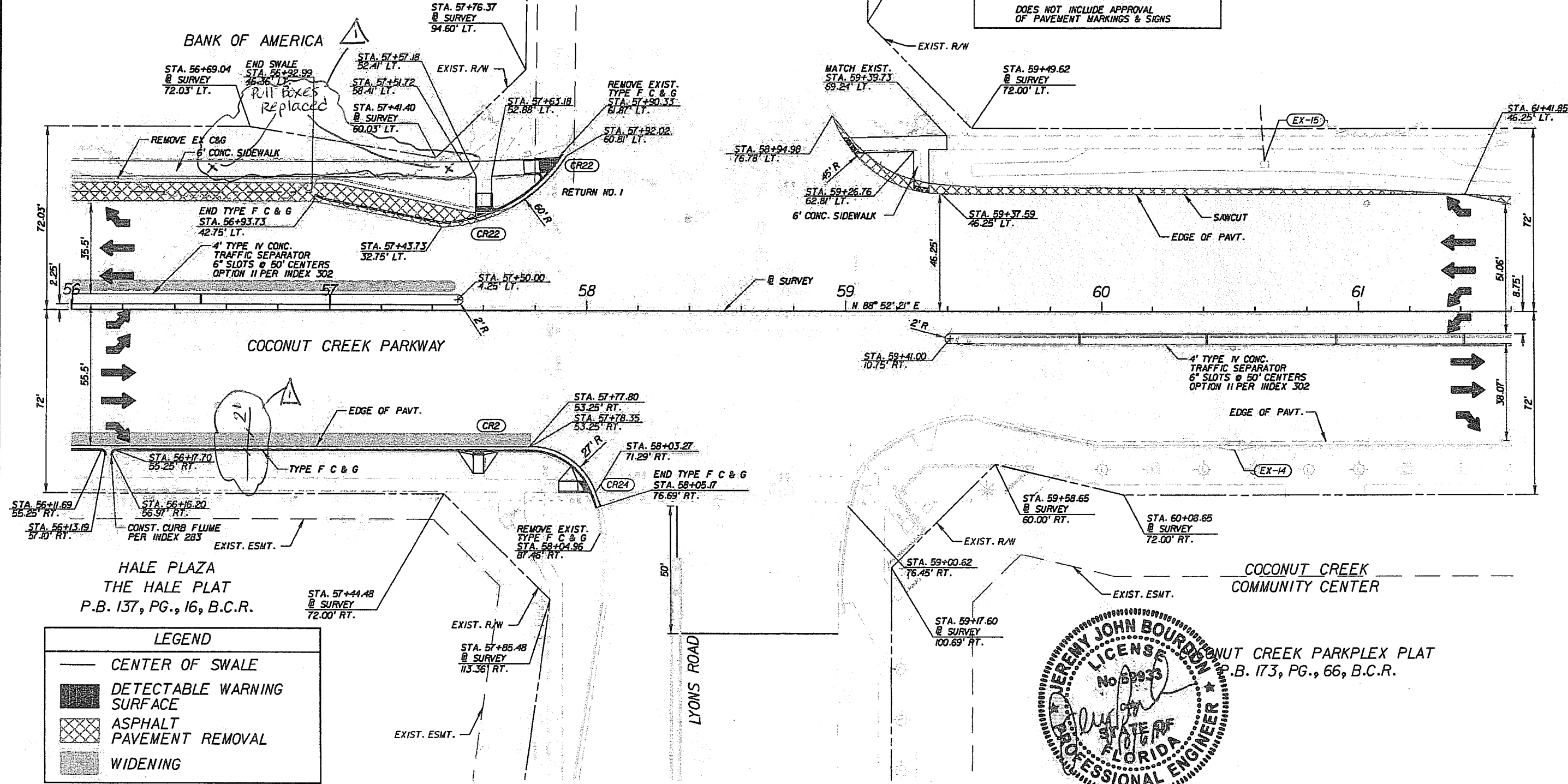
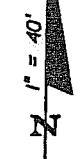
NOTE: CURB & GUTTER IS TO MATCH EXISTING PAVEMENT ELEVATION.

ALL MATERIALS USED AND INSTALLATIONS WITHIN THE PUBLIC RIGHT OF WAY OR EASEMENTS SHALL BE IN ACCORDANCE WITH BROWARD COUNTY HIGHWAY CONSTRUCTION AND ENGINEERING DIVISION SPECIFICATIONS.


NOTE: APPROVAL OF THIS PLAN DOES NOT CONSTITUTE A PERMIT FOR CONSTRUCTION. A PERMIT FOR CONSTRUCTION MUST BE OBTAINED FROM THE BROWARD COUNTY HIGHWAY CONSTRUCTION AND ENGINEERING DIVISION PRIOR TO COMMENCING CONSTRUCTION IN THE PUBLIC RIGHT OF WAY.

NOTICE
INSPECTION REQUIRED
24 HRS. PRIOR TO COMMENCING ANY WORK IN THE PUBLIC R/W CONTACT THE BROWARD COUNTY HIGHWAY CONSTRUCTION AND ENGINEERING DIVISION AT 954-577-4600 FOR INSPECTION.

BROWARD COUNTY HIGHWAY CONSTRUCTION AND ENGINEERING DIVISION:
 PLAN CONSISTENT WITH PLAT REQUIREMENTS
 PUBLIC RIGHT OF WAY APPROVAL FOR PAVING, GRADING AND DRAINAGE
 BY: _____ DATE: _____
 DOES NOT INCLUDE APPROVAL OF PAVEMENT MARKINGS & SIGNS



LEGEND	
	CENTER OF SWALE
	DETECTABLE WARNING SURFACE
	ASPHALT PAVEMENT REMOVAL
	WIDENING



REVISIONS					
DATE	BY	DESCRIPTION	DATE	BY	DESCRIPTION
6/1/12	185	As built			

PBS&J
 2001 NW 107TH AVE.
 MIAMI, FLORIDA 33172
 FBPE Certificate of Authorization No. 24
 Jeremy J. Bourdon, P.E. #59933

Coconut Creek
 BUTTERFLY CAPITAL OF THE WORLD
 CITY OF COCONUT CREEK
 EDUCATIONAL CORRIDOR

ROADWAY PLAN SHEET (6)

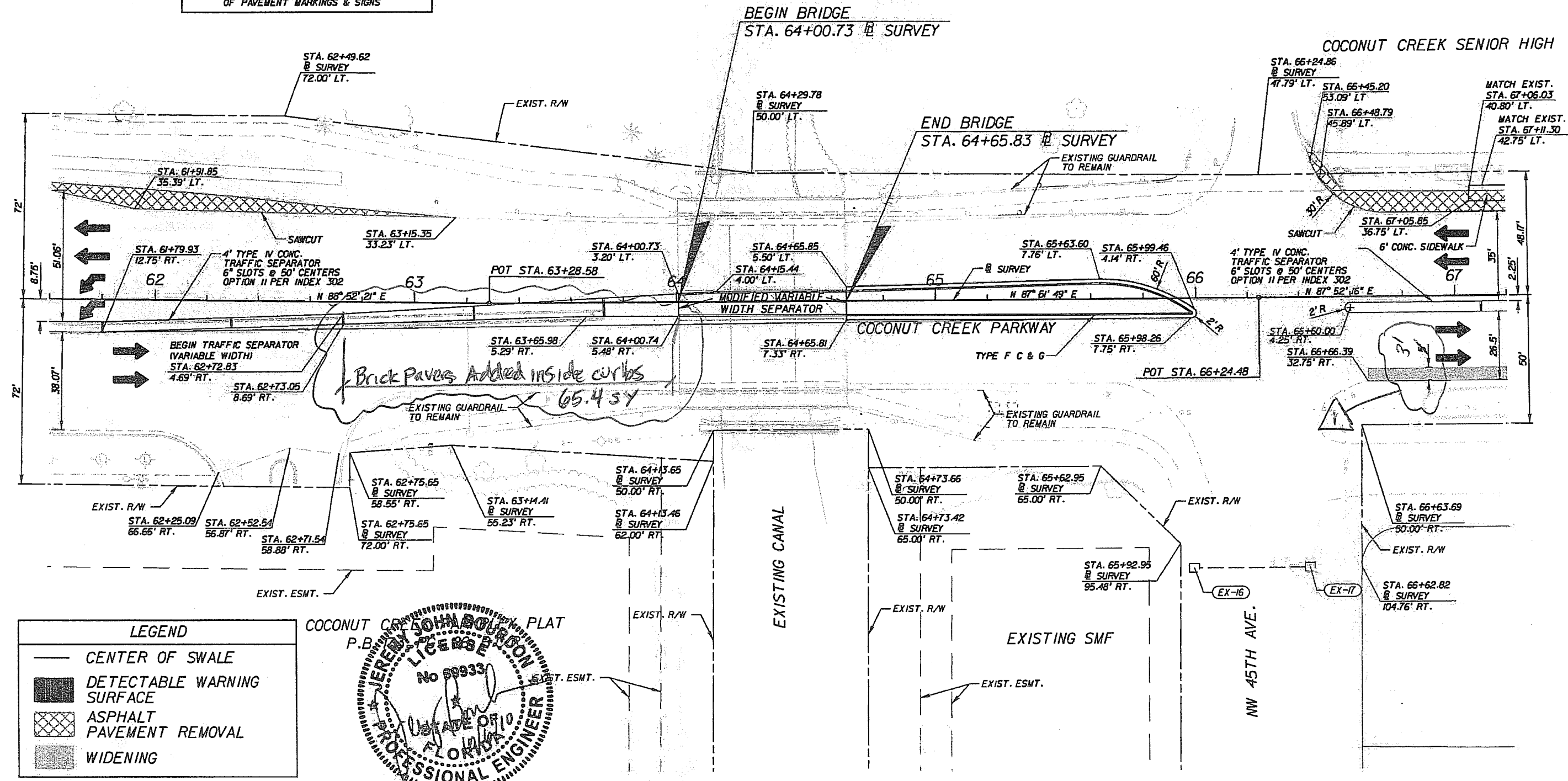
SHEET NO.
12

ALL MATERIALS USED AND INSTALLATIONS WITHIN THE PUBLIC RIGHT OF WAY OR EASEMENTS SHALL BE IN ACCORDANCE WITH BROWARD COUNTY HIGHWAY CONSTRUCTION AND ENGINEERING DIVISION SPECIFICATIONS.

NOTE:
APPROVAL OF THIS PLAN DOES NOT CONSTITUTE A PERMIT FOR CONSTRUCTION. A PERMIT FOR CONSTRUCTION MUST BE OBTAINED FROM THE BROWARD COUNTY HIGHWAY CONSTRUCTION AND ENGINEERING DIVISION PRIOR TO COMMENCING CONSTRUCTION IN THE PUBLIC RIGHT OF WAY.


NOTICE
INSPECTION REQUIRED
24 HRS. PRIOR TO COMMENCING ANY WORK IN THE PUBLIC R/W CONTACT THE BROWARD COUNTY HIGHWAY CONSTRUCTION AND ENGINEERING DIVISION AT 954-577-4600 FOR INSPECTION.

BROWARD COUNTY HIGHWAY CONSTRUCTION AND ENGINEERING DIVISION
 PLAN CONSISTENT WITH PLAT REQUIREMENTS
 PUBLIC RIGHT OF WAY APPROVAL FOR PAVING, GRADING AND DRAINAGE
 BY: _____ DATE: _____
 DOES NOT INCLUDE APPROVAL OF PAVEMENT MARKINGS & SIGNS



LEGEND

- CENTER OF SWALE
- DETECTABLE WARNING SURFACE
- ASPHALT PAVEMENT REMOVAL
- WIDENING



REVISIONS					
DATE	BY	DESCRIPTION	DATE	BY	DESCRIPTION
6/1/12	105	As built			

PBSJ
 2001 NW 107TH AVE.
 MIAMI, FLORIDA 33172
 FBPE Certificate of Authorization No. 24
 Jeremy J. Bourdon, P.E. #59933

Coconut Creek
 BUTTERFLY CAPITAL OF THE WORLD
 CITY OF COCONUT CREEK
 EDUCATIONAL CORRIDOR

ROADWAY PLAN SHEET (7)

SHEET NO.
13

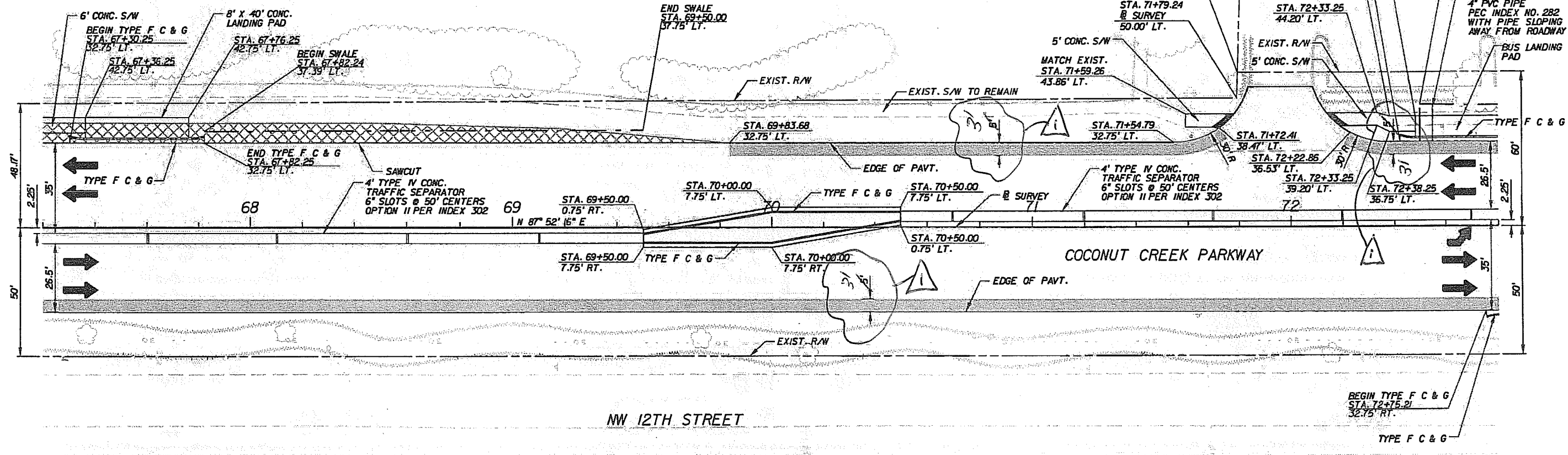
ALL MATERIALS USED AND INSTALLATIONS WITHIN THE PUBLIC RIGHT OF WAY OR EASEMENTS SHALL BE IN ACCORDANCE WITH BROWARD COUNTY HIGHWAY CONSTRUCTION AND ENGINEERING DIVISION SPECIFICATIONS.

NOTE:
APPROVAL OF THIS PLAN DOES NOT CONSTITUTE A PERMIT FOR CONSTRUCTION. A PERMIT FOR CONSTRUCTION MUST BE OBTAINED FROM THE BROWARD COUNTY HIGHWAY CONSTRUCTION AND ENGINEERING DIVISION PRIOR TO COMMENCING CONSTRUCTION IN THE PUBLIC RIGHT OF WAY.

NOTICE
INSPECTION REQUIRED
24 HRS. PRIOR TO COMMENCING ANY WORK IN THE PUBLIC R/W CONTACT THE BROWARD COUNTY HIGHWAY CONSTRUCTION AND ENGINEERING DIVISION AT 954-577-4600 FOR INSPECTION.

BROWARD COUNTY HIGHWAY CONSTRUCTION AND ENGINEERING DIVISION
 PLAN CONSISTENT WITH PLAT REQUIREMENTS
 PUBLIC RIGHT OF WAY APPROVAL FOR PAVING, GRADING AND DRAINAGE
 BY: _____ DATE: _____
 DOES NOT INCLUDE APPROVAL OF PAVEMENT MARKINGS & SIGNS

COCONUT CREEK SENIOR HIGH




NW 12TH STREET

EDGEFIELD 1ST SECTION
P.B. 49, PG., 31, B.C.R.

LEGEND

	CENTER OF SWALE
	DETECTABLE WARNING SURFACE
	ASPHALT PAVEMENT REMOVAL
	WIDENING



REVISIONS					
DATE	BY	DESCRIPTION	DATE	BY	DESCRIPTION
6/1/12	IRS	As-built			

PBS
2001 NW 107TH AVE.
MIAMI, FLORIDA 33172
FBPE Certificate of Authorization No. 24
Jeremy J. Bourdon, P.E. #59933

Coconut Creek
BUTTERFLY CAPITAL OF THE WORLD
CITY OF COCONUT CREEK
EDUCATIONAL CORRIDOR

ROADWAY PLAN SHEET (8)

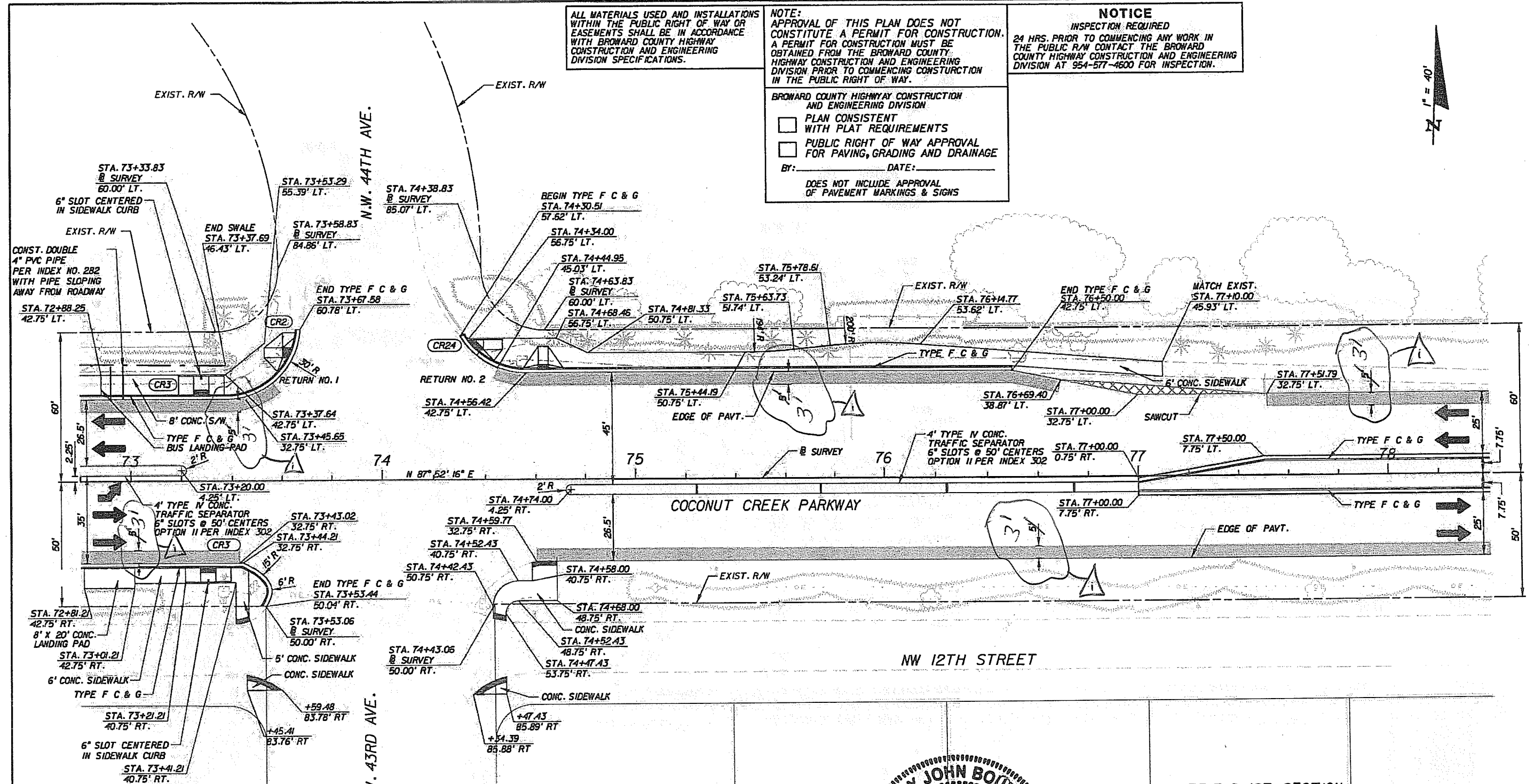
SHEET NO.
14

ALL MATERIALS USED AND INSTALLATIONS WITHIN THE PUBLIC RIGHT OF WAY OR EASEMENTS SHALL BE IN ACCORDANCE WITH BROWARD COUNTY HIGHWAY CONSTRUCTION AND ENGINEERING DIVISION SPECIFICATIONS.

NOTE: APPROVAL OF THIS PLAN DOES NOT CONSTITUTE A PERMIT FOR CONSTRUCTION. A PERMIT FOR CONSTRUCTION MUST BE OBTAINED FROM THE BROWARD COUNTY HIGHWAY CONSTRUCTION AND ENGINEERING DIVISION PRIOR TO COMMENCING CONSTRUCTION IN THE PUBLIC RIGHT OF WAY.

NOTICE
INSPECTION REQUIRED
24 HRS. PRIOR TO COMMENCING ANY WORK IN THE PUBLIC R/W CONTACT THE BROWARD COUNTY HIGHWAY CONSTRUCTION AND ENGINEERING DIVISION AT 954-577-4600 FOR INSPECTION.

BROWARD COUNTY HIGHWAY CONSTRUCTION AND ENGINEERING DIVISION
 PLAN CONSISTENT WITH PLAT REQUIREMENTS
 PUBLIC RIGHT OF WAY APPROVAL FOR PAVING, GRADING AND DRAINAGE
 BY: _____ DATE: _____
 DOES NOT INCLUDE APPROVAL OF PAVEMENT MARKINGS & SIGNS




LEGEND

- CENTER OF SWALE
- DETECTABLE WARNING SURFACE
- ASPHALT PAVEMENT REMOVAL
- WIDENING

CURB RETURN TABLE (N.W. 43RD AVENUE)

RETURN	PC. STA.	OFFSET	PT. STA.	OFFSET	RADIUS
1	73+67.58	60.78' LT.	73+37.64	32.75' LT.	30.00'
2	74+36.84	50.02' LT.	74+56.42	42.75' LT.	30.00'



EDGEFIELD 1ST SECTION
P.B. 49, PG., 31, B.C.R.

REVISIONS

DATE	BY	DESCRIPTION	DATE	BY	DESCRIPTION
4/1/10	WJS	As-built			

PBS&J
2001 NW 107TH AVE.
MIAMI, FLORIDA 33172
FBPE Certificate of Authorization No. 24
Jeremy J. Bourdon, P.E. #59933

Coconut Creek
BUTTERFLY CAPITAL OF THE WORLD
CITY OF COCONUT CREEK
EDUCATIONAL CORRIDOR

ROADWAY PLAN SHEET (9)

SHEET NO.
15

ALL MATERIALS USED AND INSTALLATIONS WITHIN THE PUBLIC RIGHT OF WAY OR EASEMENTS SHALL BE IN ACCORDANCE WITH BROWARD COUNTY HIGHWAY CONSTRUCTION AND ENGINEERING DIVISION SPECIFICATIONS.

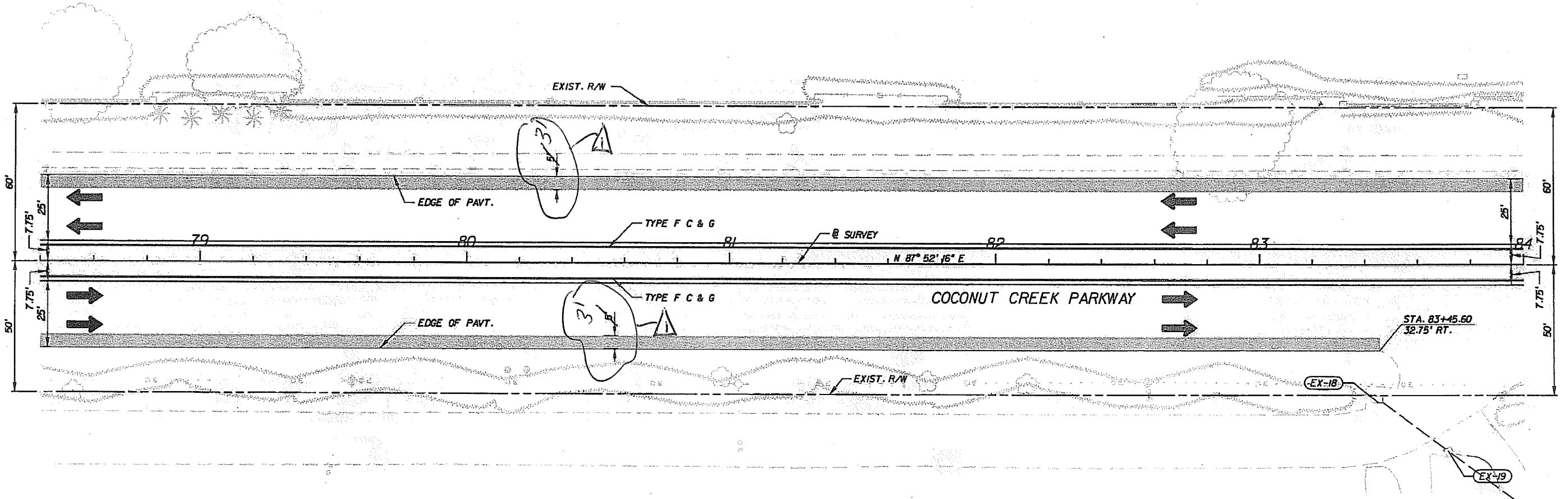
NOTE:
 APPROVAL OF THIS PLAN DOES NOT CONSTITUTE A PERMIT FOR CONSTRUCTION. A PERMIT FOR CONSTRUCTION MUST BE OBTAINED FROM THE BROWARD COUNTY HIGHWAY CONSTRUCTION AND ENGINEERING DIVISION PRIOR TO COMMENCING CONSTRUCTION IN THE PUBLIC RIGHT OF WAY.

NOTICE
 INSPECTION REQUIRED
 24 HRS. PRIOR TO COMMENCING ANY WORK IN THE PUBLIC R/W CONTACT THE BROWARD COUNTY HIGHWAY CONSTRUCTION AND ENGINEERING DIVISION AT 954-577-4600 FOR INSPECTION.

BROWARD COUNTY HIGHWAY CONSTRUCTION AND ENGINEERING DIVISION
 PLAN CONSISTENT WITH PLAT REQUIREMENTS
 PUBLIC RIGHT OF WAY APPROVAL FOR PAVING, GRADING AND DRAINAGE
 BY: _____ DATE: _____
 DOES NOT INCLUDE APPROVAL OF PAVEMENT MARKINGS & SIGNS




REF NO: 091112001



LEGEND	
	CENTER OF SWALE
	DETECTABLE WARNING SURFACE
	ASPHALT PAVEMENT REMOVAL
	WIDENING

EDGEFIELD 1ST SECTION
 P.B. 49, PG., 31, B.C.R.



REVISIONS					
DATE	BY	DESCRIPTION	DATE	BY	DESCRIPTION
6/1/12	125	As-built			

PBSJ
 2001 NW 107TH AVE.
 MIAMI, FLORIDA 33172
 FBPE Certificate of Authorization No. 24
 Jeremy J. Bourdon, P.E. #59933

Coconut Creek
 BUTTERFLY CAPITAL OF THE WORLD
 CITY OF COCONUT CREEK
 EDUCATIONAL CORRIDOR

ROADWAY PLAN SHEET (10)

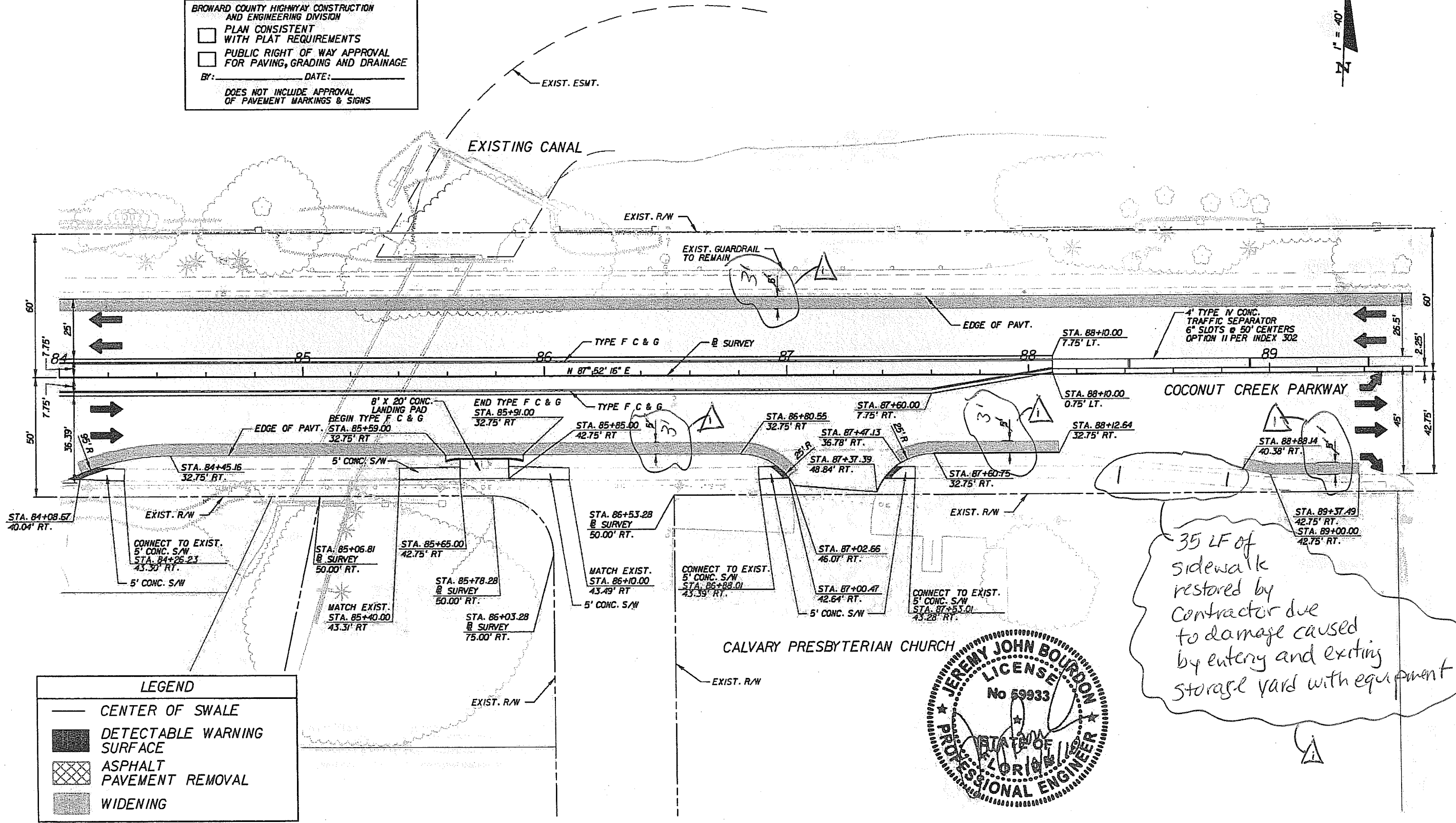
SHEET NO.
 16

ALL MATERIALS USED AND INSTALLATIONS WITHIN THE PUBLIC RIGHT OF WAY OR EASEMENTS SHALL BE IN ACCORDANCE WITH BROWARD COUNTY HIGHWAY CONSTRUCTION AND ENGINEERING DIVISION SPECIFICATIONS.

NOTE:
APPROVAL OF THIS PLAN DOES NOT CONSTITUTE A PERMIT FOR CONSTRUCTION. A PERMIT FOR CONSTRUCTION MUST BE OBTAINED FROM THE BROWARD COUNTY HIGHWAY CONSTRUCTION AND ENGINEERING DIVISION PRIOR TO COMMENCING CONSTRUCTION IN THE PUBLIC RIGHT OF WAY.


NOTICE
INSPECTION REQUIRED
24 HRS. PRIOR TO COMMENCING ANY WORK IN THE PUBLIC R/W CONTACT THE BROWARD COUNTY HIGHWAY CONSTRUCTION AND ENGINEERING DIVISION AT 954-577-4600 FOR INSPECTION.

BROWARD COUNTY HIGHWAY CONSTRUCTION AND ENGINEERING DIVISION
 PLAN CONSISTENT WITH PLAT REQUIREMENTS
 PUBLIC RIGHT OF WAY APPROVAL FOR PAVING, GRADING AND DRAINAGE
 BY: _____ DATE: _____
 DOES NOT INCLUDE APPROVAL OF PAVEMENT MARKINGS & SIGNS



LEGEND

- CENTER OF SWALE
- DETECTABLE WARNING SURFACE
- ASPHALT PAVEMENT REMOVAL
- WIDENING



REVISIONS					
DATE	BY	DESCRIPTION	DATE	BY	DESCRIPTION
6/1/12	RS	As-built			

PBS&J
 2001 NW 107TH AVE.
 MIAMI, FLORIDA 33172
 FBPE Certificate of Authorization No. 24
 Jeremy J. Bourdon, P.E. #59933

Coconut Creek
 RITTERLY CAPITAL OF THE WORLD
 CITY OF COCONUT CREEK
 EDUCATIONAL CORRIDOR

ROADWAY PLAN SHEET (11)

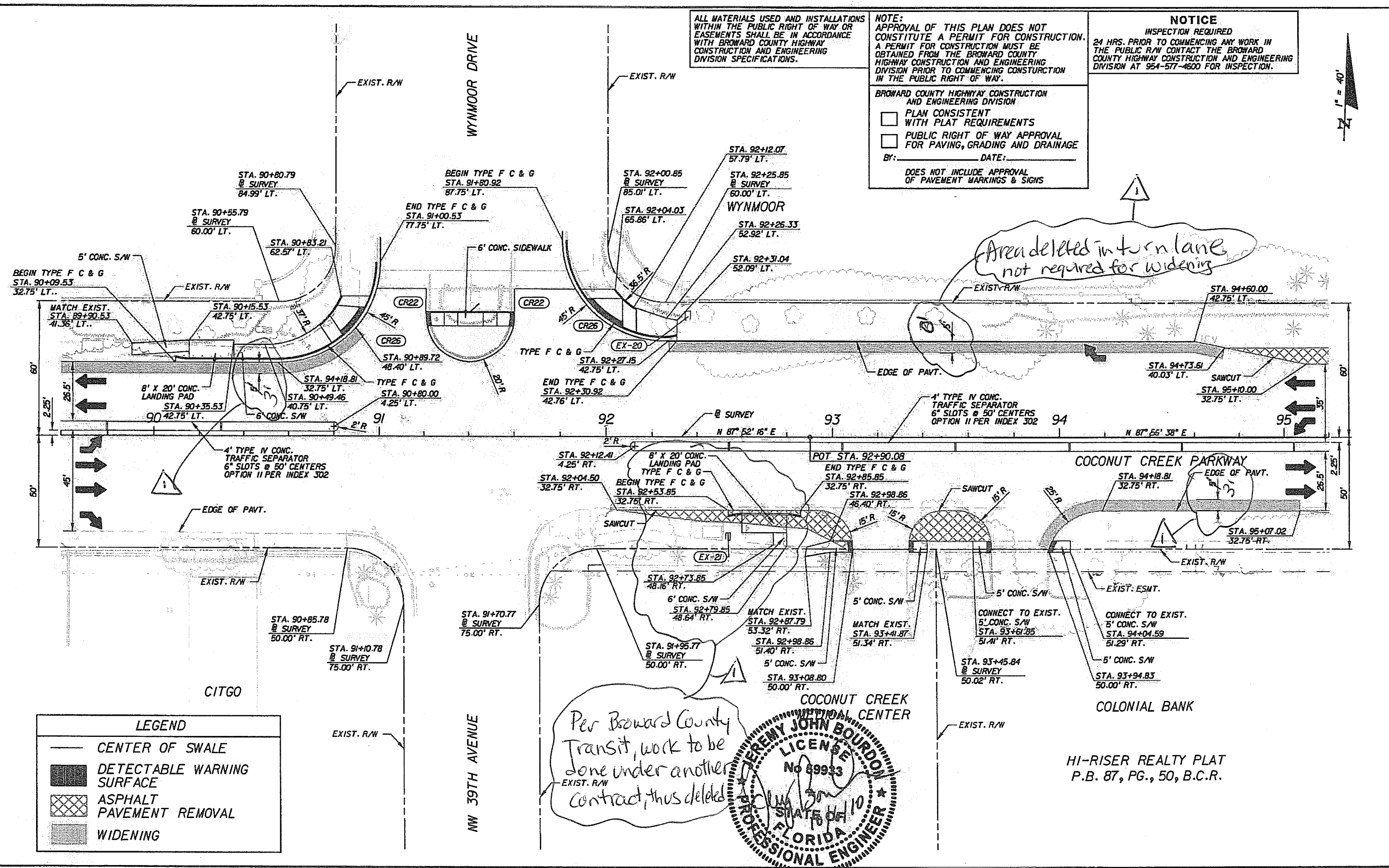
SHEET NO.
17

ALL MATERIALS USED AND INSTALLATIONS WITHIN THE PUBLIC RIGHT OF WAY OR EASEMENTS SHALL BE IN ACCORDANCE WITH BROWARD COUNTY HIGHWAY CONSTRUCTION AND ENGINEERING DIVISION SPECIFICATIONS.

NOTE: APPROVAL OF THIS PLAN DOES NOT CONSTITUTE A PERMIT FOR CONSTRUCTION. A PERMIT FOR CONSTRUCTION MUST BE OBTAINED FROM THE BROWARD COUNTY HIGHWAY CONSTRUCTION AND ENGINEERING DIVISION PRIOR TO COMMENCING CONSTRUCTION IN THE PUBLIC RIGHT OF WAY.


NOTICE
INSPECTION REQUIRED
24 HRS. PRIOR TO COMMENCING ANY WORK IN THE PUBLIC R/W CONTACT THE BROWARD COUNTY HIGHWAY CONSTRUCTION AND ENGINEERING DIVISION AT 954-577-4800 FOR INSPECTION.

BROWARD COUNTY HIGHWAY CONSTRUCTION AND ENGINEERING DIVISION
 PLAN CONSISTENT WITH PLAT REQUIREMENTS
 PUBLIC RIGHT OF WAY APPROVAL FOR PAVING, GRADING AND DRAINAGE
 BY: _____ DATE: _____
 DOES NOT INCLUDE APPROVAL OF PAVEMENT MARKINGS & SIGNS



Area deleted in turn lane not required for widening

Per Broward County Transit, work to be done under another contract, thus deleted



PBS&J
 2001 NW 107TH AVE.
 MIAMI, FLORIDA 33172
 FBPE Certificate of Authorization No. 24
 Jeremy J. Bourdon, P.E. #59933

COCONUT CREEK
 BUTTERFLY CAPITAL OF THE WORLD
 CITY OF COCONUT CREEK
 EDUCATIONAL CORRIDOR

ROADWAY PLAN SHEET (12)
 SHEET NO. 18
 HI-RISER REALTY PLAT P.B. 87, PG. 50, B.C.R.

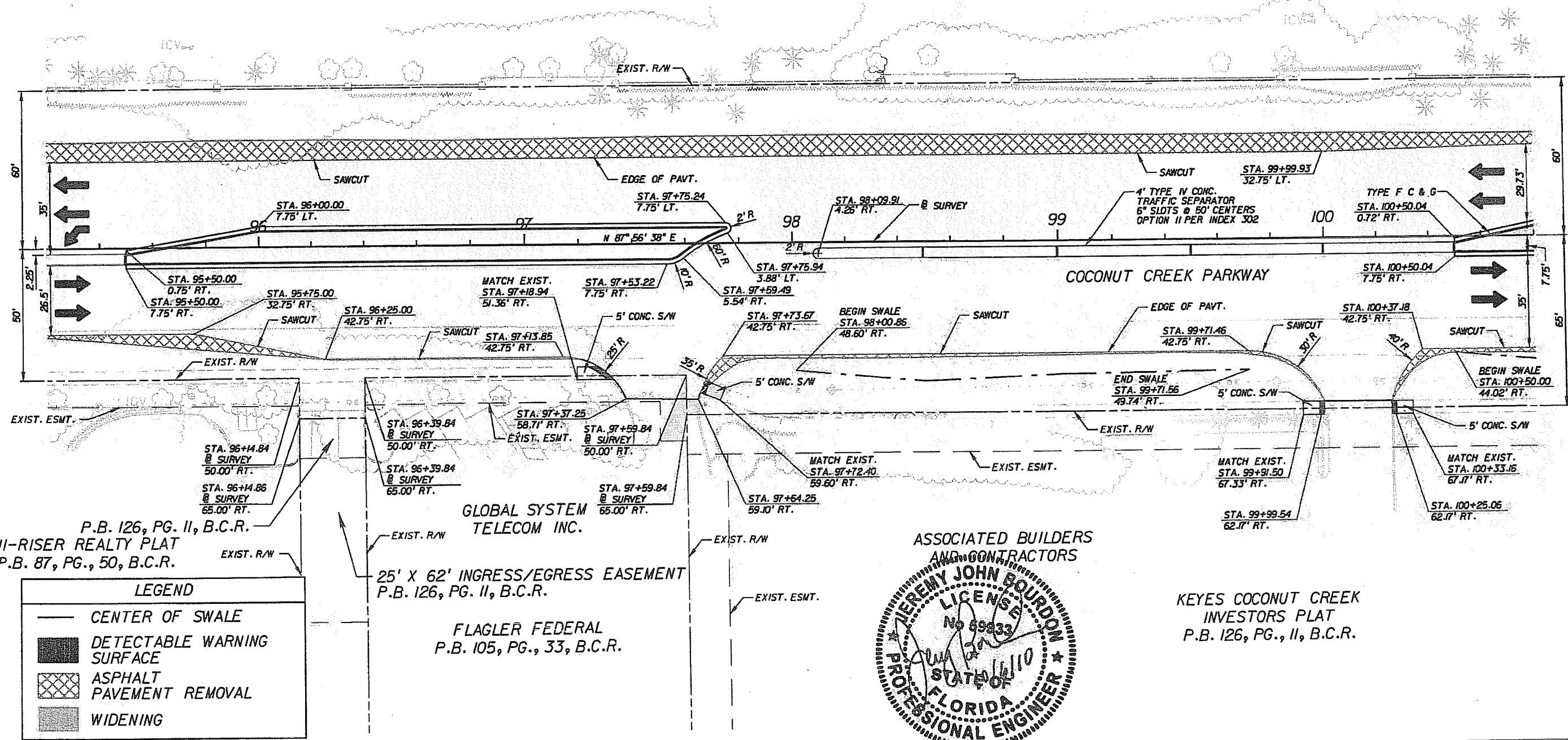
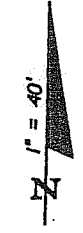
ALL MATERIALS USED AND INSTALLATIONS WITHIN THE PUBLIC RIGHT OF WAY OR EASEMENTS SHALL BE IN ACCORDANCE WITH BROWARD COUNTY HIGHWAY CONSTRUCTION AND ENGINEERING DIVISION SPECIFICATIONS.

NOTE:
APPROVAL OF THIS PLAN DOES NOT CONSTITUTE A PERMIT FOR CONSTRUCTION. A PERMIT FOR CONSTRUCTION MUST BE OBTAINED FROM THE BROWARD COUNTY HIGHWAY CONSTRUCTION AND ENGINEERING DIVISION PRIOR TO COMMENCING CONSTRUCTION IN THE PUBLIC RIGHT OF WAY.

NOTICE
INSPECTION REQUIRED
24 HRS. PRIOR TO COMMENCING ANY WORK IN THE PUBLIC R/W CONTACT THE BROWARD COUNTY HIGHWAY CONSTRUCTION AND ENGINEERING DIVISION AT 954-577-4600 FOR INSPECTION.

BROWARD COUNTY HIGHWAY CONSTRUCTION AND ENGINEERING DIVISION
 PLAN CONSISTENT WITH PLAT REQUIREMENTS
 PUBLIC RIGHT OF WAY APPROVAL FOR PAVING, GRADING AND DRAINAGE
 BY: _____ DATE: _____
 DOES NOT INCLUDE APPROVAL OF PAVEMENT MARKINGS & SIGNS


ROSSMOOR COCONUT CREEK
 UNIT 2
 P.B. 83, PG. 7, B.C.R.



P.B. 126, PG. II, B.C.R.
 HI-RISER REALTY PLAT
 P.B. 87, PG., 50, B.C.R.

GLOBAL SYSTEM
 TELECOM INC.
 25' X 62' INGRESS/EGRESS EASEMENT
 P.B. 126, PG. II, B.C.R.

FLAGLER FEDERAL
 P.B. 105, PG., 33, B.C.R.



KEYES COCONUT CREEK
 INVESTORS PLAT
 P.B. 126, PG., II, B.C.R.

LEGEND

- CENTER OF SWALE
- DETECTABLE WARNING SURFACE
- ASPHALT PAVEMENT REMOVAL
- WIDENING

REVISIONS					
DATE	BY	DESCRIPTION	DATE	BY	DESCRIPTION

PBSJ
 2001 NW 107TH AVE.
 MIAMI, FLORIDA 33172
 FBPE Certificate of Authorization No. 24
 Jeremy J. Bourdon, P.E. #59933

Coconut Creek
 BUTTERFLY CAPITAL OF THE WORLD
 CITY OF COCONUT CREEK
 EDUCATIONAL CORRIDOR

ROADWAY PLAN SHEET (13)

SHEET NO.
 19

ALL MATERIALS USED AND INSTALLATIONS WITHIN THE PUBLIC RIGHT OF WAY OR EASEMENTS SHALL BE IN ACCORDANCE WITH BROWARD COUNTY HIGHWAY CONSTRUCTION AND ENGINEERING DIVISION SPECIFICATIONS.

NOTE:
APPROVAL OF THIS PLAN DOES NOT CONSTITUTE A PERMIT FOR CONSTRUCTION. A PERMIT FOR CONSTRUCTION MUST BE OBTAINED FROM THE BROWARD COUNTY HIGHWAY CONSTRUCTION AND ENGINEERING DIVISION PRIOR TO COMMENCING CONSTRUCTION IN THE PUBLIC RIGHT OF WAY.

NOTICE
INSPECTION REQUIRED
24 HRS. PRIOR TO COMMENCING ANY WORK IN THE PUBLIC R/W CONTACT THE BROWARD COUNTY HIGHWAY CONSTRUCTION AND ENGINEERING DIVISION AT 954-577-4600 FOR INSPECTION.

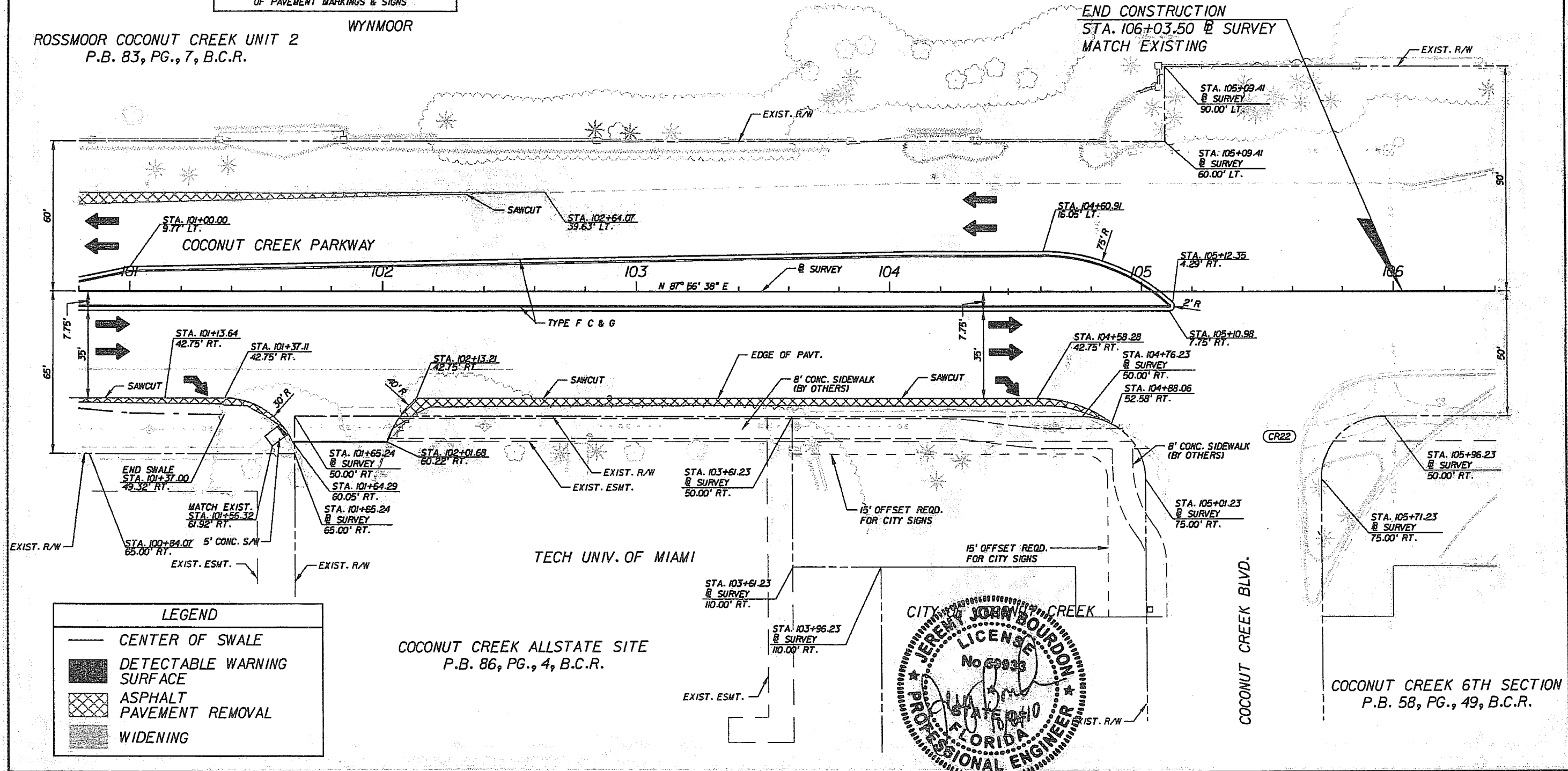
BROWARD COUNTY HIGHWAY CONSTRUCTION AND ENGINEERING DIVISION
 PLAN CONSISTENT WITH PLAT REQUIREMENTS
 PUBLIC RIGHT OF WAY APPROVAL FOR PAVING, GRADING AND DRAINAGE
 BY: _____ DATE: _____
 DOES NOT INCLUDE APPROVAL OF PAVEMENT MARKINGS & SIGNS



ROSSMOOR COCONUT CREEK UNIT 2
P.B. 83, PG., 7, B.C.R.


WYNMOOR

END CONSTRUCTION
STA. 106+03.50 @ SURVEY
MATCH EXISTING



LEGEND

	CENTER OF SWALE
	DETECTABLE WARNING SURFACE
	ASPHALT PAVEMENT REMOVAL
	WIDENING



REVISIONS					
DATE	BY	DESCRIPTION	DATE	BY	DESCRIPTION

PBSJ
2001 NW 107TH AVE.
MIAMI, FLORIDA 33172
FBPE Certificate of Authorization No. 24
Jeremy J. Bourdon, P.E. #59933

Coconut Creek
BUTTERFLY CAPITAL OF THE WORLD
CITY OF COCONUT CREEK
EDUCATIONAL CORRIDOR

ROADWAY PLAN SHEET (14)

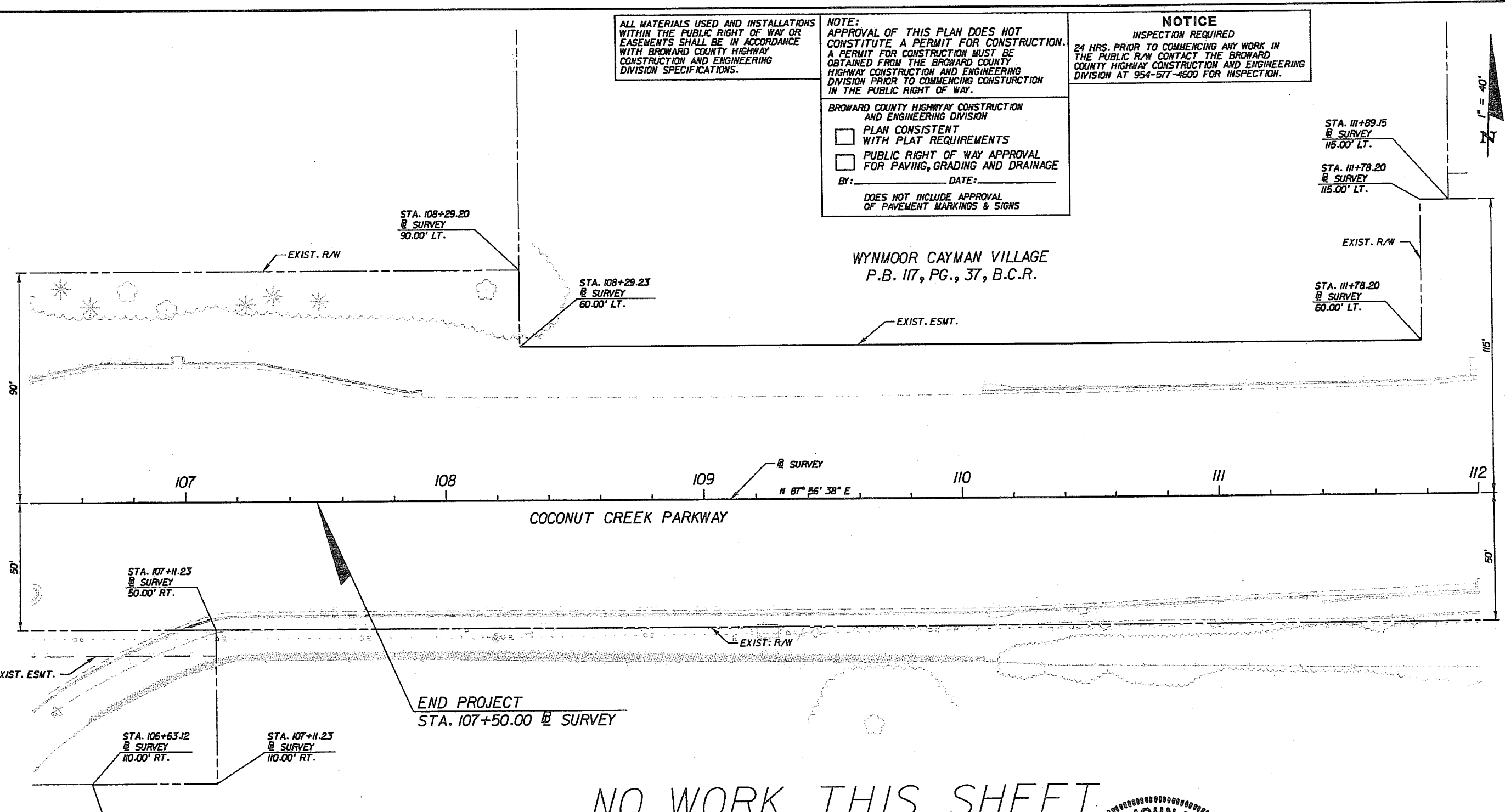
SHEET NO.
20

ALL MATERIALS USED AND INSTALLATIONS WITHIN THE PUBLIC RIGHT OF WAY OR EASEMENTS SHALL BE IN ACCORDANCE WITH BROWARD COUNTY HIGHWAY CONSTRUCTION AND ENGINEERING DIVISION SPECIFICATIONS.

NOTE: APPROVAL OF THIS PLAN DOES NOT CONSTITUTE A PERMIT FOR CONSTRUCTION. A PERMIT FOR CONSTRUCTION MUST BE OBTAINED FROM THE BROWARD COUNTY HIGHWAY CONSTRUCTION AND ENGINEERING DIVISION PRIOR TO COMMENCING CONSTRUCTION IN THE PUBLIC RIGHT OF WAY.

NOTICE
INSPECTION REQUIRED
24 HRS. PRIOR TO COMMENCING ANY WORK IN THE PUBLIC R/W CONTACT THE BROWARD COUNTY HIGHWAY CONSTRUCTION AND ENGINEERING DIVISION AT 954-577-4600 FOR INSPECTION.


BROWARD COUNTY HIGHWAY CONSTRUCTION AND ENGINEERING DIVISION
 PLAN CONSISTENT WITH PLAT REQUIREMENTS
 PUBLIC RIGHT OF WAY APPROVAL FOR PAVING, GRADING AND DRAINAGE
 BY: _____ DATE: _____
 DOES NOT INCLUDE APPROVAL OF PAVEMENT MARKINGS & SIGNS



LEGEND

- CENTER OF SWALE
- DETECTABLE WARNING SURFACE
- ▨ ASPHALT PAVEMENT REMOVAL
- ▩ WIDENING

NO WORK THIS SHEET



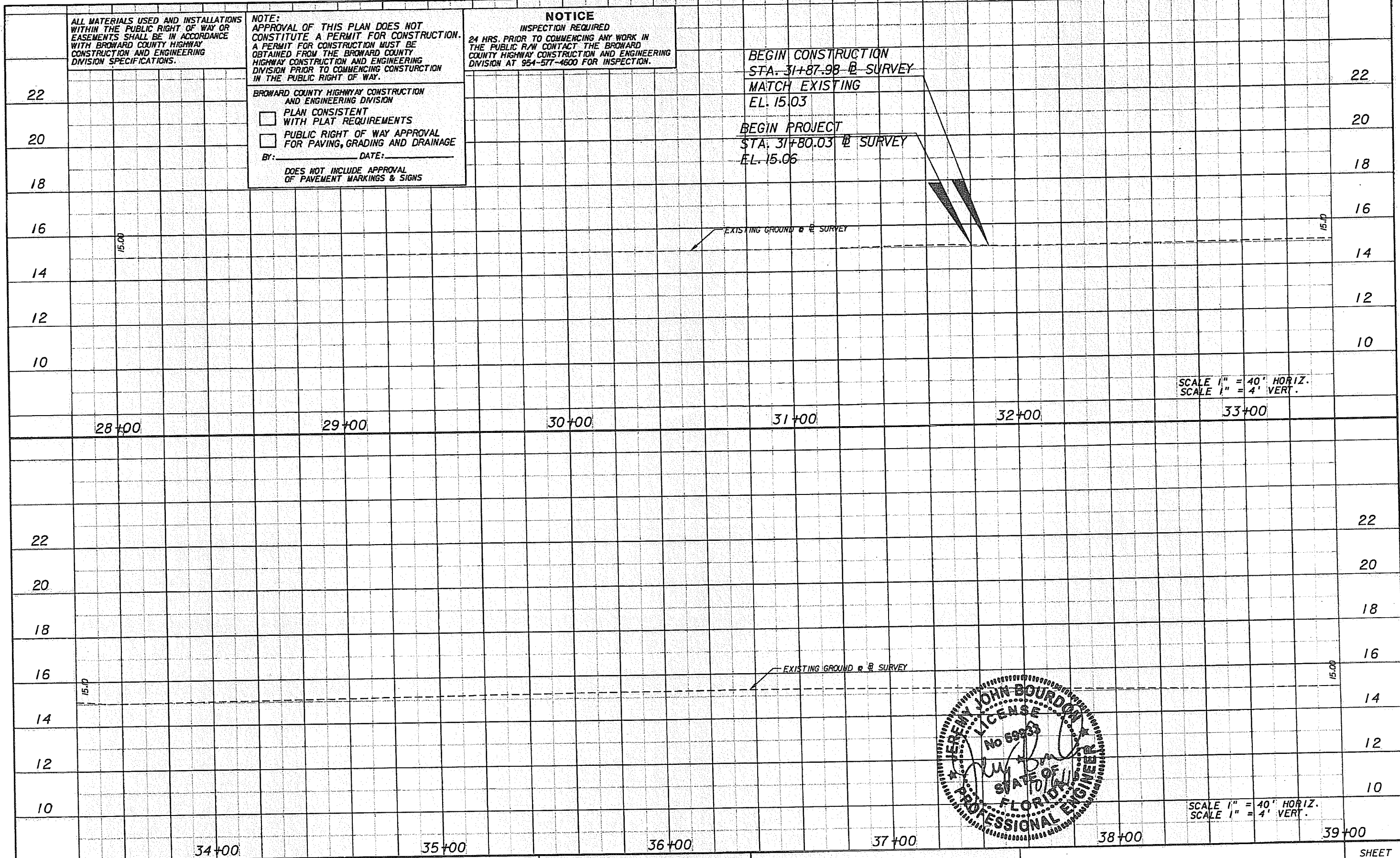
REVISIONS					
DATE	BY	DESCRIPTION	DATE	BY	DESCRIPTION

PBS&J
 2001 NW 107TH AVE.
 MIAMI, FLORIDA 33172
 FBPE Certificate of Authorization No. 24
 Jeremy J. Bourdon, P.E. #59933

COCONUT CREEK
 BUTTERFLY CAPITAL OF THE WORLD
 CITY OF COCONUT CREEK
 EDUCATIONAL CORRIDOR

ROADWAY PLAN SHEET (15)

SHEET NO.
21



ALL MATERIALS USED AND INSTALLATIONS WITHIN THE PUBLIC RIGHT OF WAY OR EASEMENTS SHALL BE IN ACCORDANCE WITH BROWARD COUNTY HIGHWAY CONSTRUCTION AND ENGINEERING DIVISION SPECIFICATIONS.

NOTE:
APPROVAL OF THIS PLAN DOES NOT CONSTITUTE A PERMIT FOR CONSTRUCTION. A PERMIT FOR CONSTRUCTION MUST BE OBTAINED FROM THE BROWARD COUNTY HIGHWAY CONSTRUCTION AND ENGINEERING DIVISION PRIOR TO COMMENCING CONSTRUCTION IN THE PUBLIC RIGHT OF WAY.

NOTICE
INSPECTION REQUIRED
24 HRS. PRIOR TO COMMENCING ANY WORK IN THE PUBLIC R/W CONTACT THE BROWARD COUNTY HIGHWAY CONSTRUCTION AND ENGINEERING DIVISION AT 954-577-4600 FOR INSPECTION.

BROWARD COUNTY HIGHWAY CONSTRUCTION AND ENGINEERING DIVISION
 PLAN CONSISTENT WITH PLAT REQUIREMENTS
 PUBLIC RIGHT OF WAY APPROVAL FOR PAVING, GRADING AND DRAINAGE
 By: _____ DATE: _____
 DOES NOT INCLUDE APPROVAL OF PAVEMENT MARKINGS & SIGNS

SCALE 1" = 40' HORIZ.
SCALE 1" = 4' VERT.

SCALE 1" = 40' HORIZ.
SCALE 1" = 4' VERT.



REVISIONS					
DATE	BY	DESCRIPTION	DATE	BY	DESCRIPTION

PBSI
2001 NW 107TH AVE.
MIAMI, FLORIDA 33172
FBPE Certificate of Authorization No. 24
Jeremy J. Bourdon, P.E. #59933

Coconut Creek
BUTTERFLY CAPITAL OF THE WORLD
CITY OF COCONUT CREEK
EDUCATIONAL CORRIDOR

PROFILE SHEET

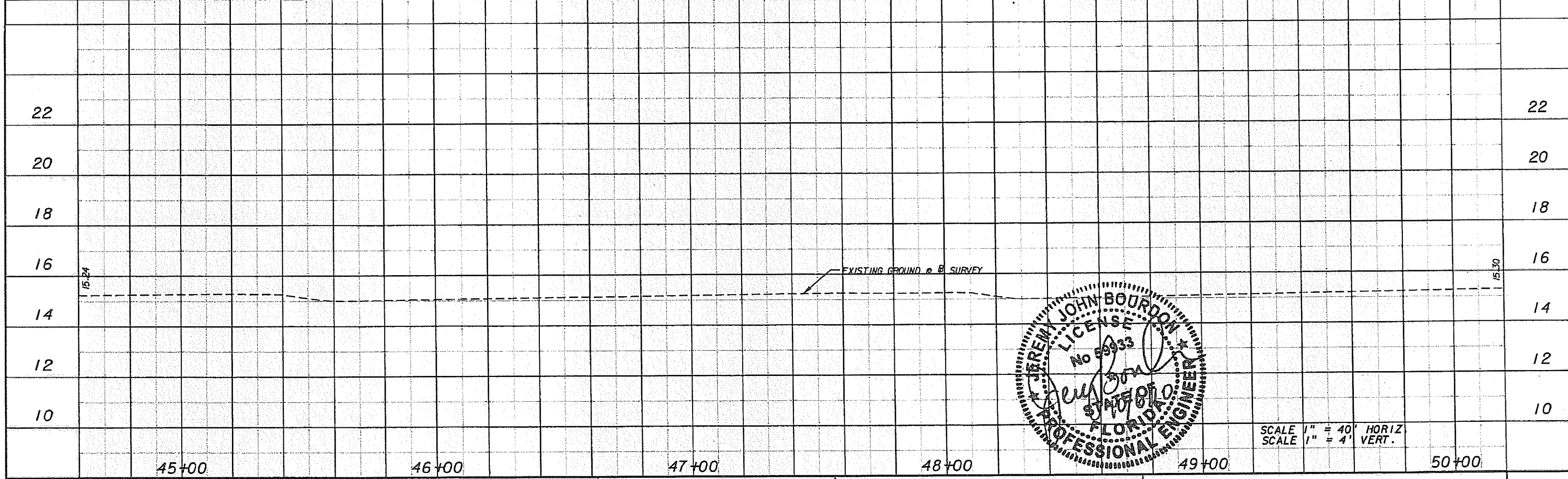
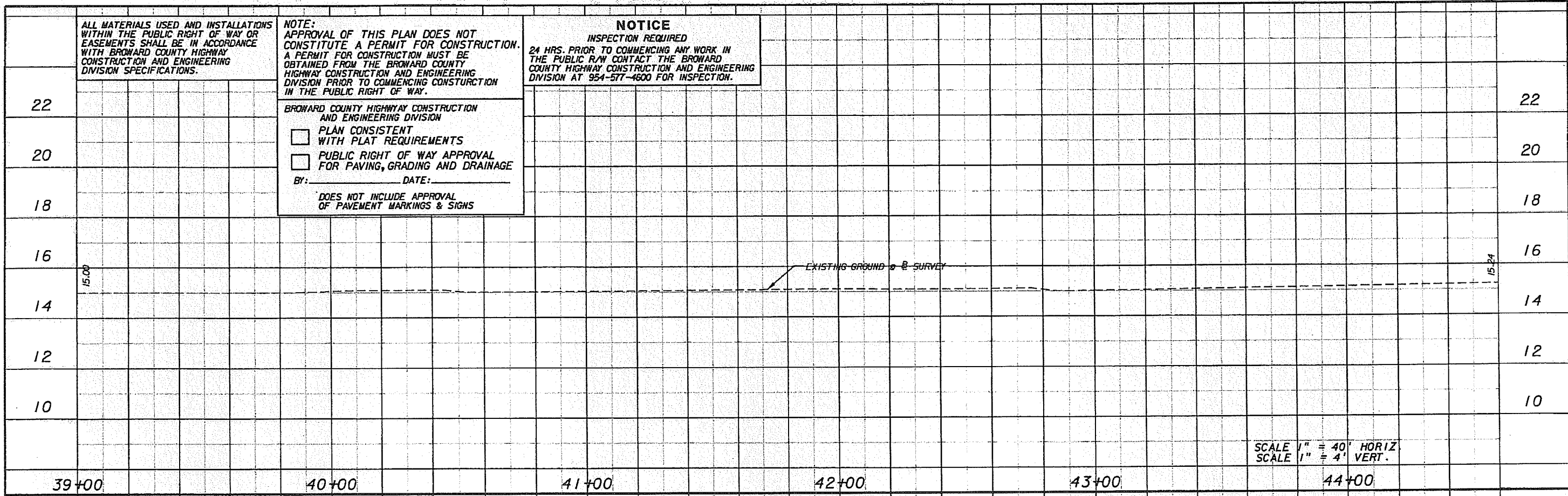
SHEET NO.
22

ALL MATERIALS USED AND INSTALLATIONS WITHIN THE PUBLIC RIGHT OF WAY OR EASEMENTS SHALL BE IN ACCORDANCE WITH BROWARD COUNTY HIGHWAY CONSTRUCTION AND ENGINEERING DIVISION SPECIFICATIONS.

NOTE:
APPROVAL OF THIS PLAN DOES NOT CONSTITUTE A PERMIT FOR CONSTRUCTION. A PERMIT FOR CONSTRUCTION MUST BE OBTAINED FROM THE BROWARD COUNTY HIGHWAY CONSTRUCTION AND ENGINEERING DIVISION PRIOR TO COMMENCING CONSTRUCTION IN THE PUBLIC RIGHT OF WAY.

NOTICE
INSPECTION REQUIRED
24 HRS. PRIOR TO COMMENCING ANY WORK IN THE PUBLIC R/W CONTACT THE BROWARD COUNTY HIGHWAY CONSTRUCTION AND ENGINEERING DIVISION AT 954-577-4600 FOR INSPECTION.

BROWARD COUNTY HIGHWAY CONSTRUCTION AND ENGINEERING DIVISION
 PLAN CONSISTENT WITH PLAT REQUIREMENTS
 PUBLIC RIGHT OF WAY APPROVAL FOR PAVING, GRADING AND DRAINAGE
 BY: _____ DATE: _____
 DOES NOT INCLUDE APPROVAL OF PAVEMENT MARKINGS & SIGNS



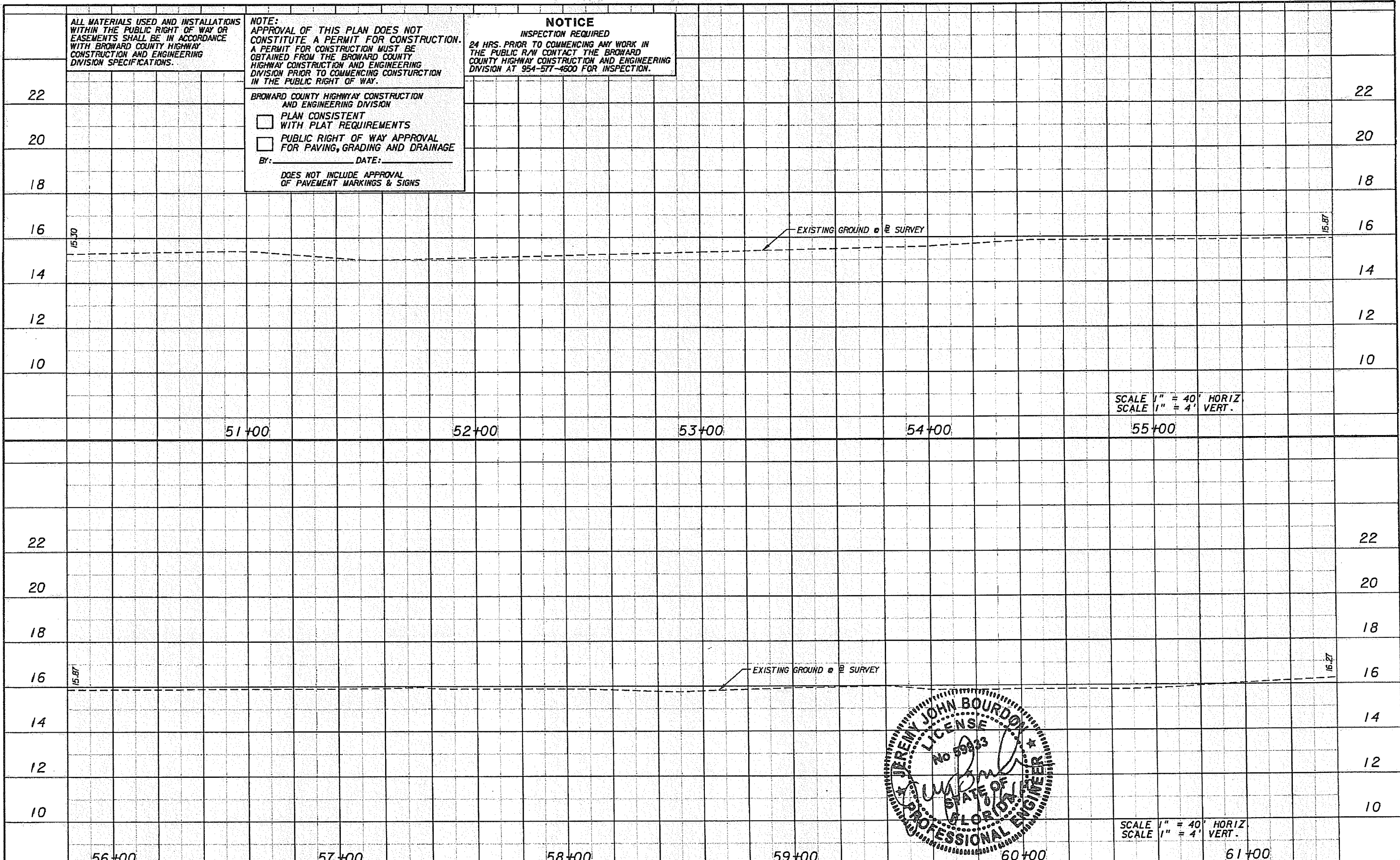
REVISIONS					
DATE	BY	DESCRIPTION	DATE	BY	DESCRIPTION
	8				

PBS&I
2001 NW 107TH AVE.
MIAMI, FLORIDA 33172
FBPE Certificate of Authorization No. 24
Jeremy J. Bourdon, P.E. #59933

COCONUT CREEK
BUTTERFLY CAPITAL OF THE WORLD
CITY OF COCONUT CREEK
EDUCATIONAL CORRIDOR

PROFILE SHEET

SHEET NO.
23



SCALE 1" = 40' HORIZ
SCALE 1" = 4' VERT.

SCALE 1" = 40' HORIZ
SCALE 1" = 4' VERT.

ALL MATERIALS USED AND INSTALLATIONS WITHIN THE PUBLIC RIGHT OF WAY OR EASEMENTS SHALL BE IN ACCORDANCE WITH BROWARD COUNTY HIGHWAY CONSTRUCTION AND ENGINEERING DIVISION SPECIFICATIONS.

NOTE:
APPROVAL OF THIS PLAN DOES NOT CONSTITUTE A PERMIT FOR CONSTRUCTION. A PERMIT FOR CONSTRUCTION MUST BE OBTAINED FROM THE BROWARD COUNTY HIGHWAY CONSTRUCTION AND ENGINEERING DIVISION PRIOR TO COMMENCING CONSTRUCTION IN THE PUBLIC RIGHT OF WAY.

NOTICE
INSPECTION REQUIRED
24 HRS. PRIOR TO COMMENCING ANY WORK IN THE PUBLIC R/W CONTACT THE BROWARD COUNTY HIGHWAY CONSTRUCTION AND ENGINEERING DIVISION AT 954-577-4600 FOR INSPECTION.

BROWARD COUNTY HIGHWAY CONSTRUCTION AND ENGINEERING DIVISION
 PLAN CONSISTENT WITH PLAT REQUIREMENTS
 PUBLIC RIGHT OF WAY APPROVAL FOR PAVING, GRADING AND DRAINAGE
 By: _____ DATE: _____
 DOES NOT INCLUDE APPROVAL OF PAVEMENT MARKINGS & SIGNS

REVISIONS					
DATE	BY	DESCRIPTION	DATE	BY	DESCRIPTION

PBSJ
 2001 NW 107TH AVE.
 MIAMI, FLORIDA 33172
 FBPE Certificate of Authorization No. 24
 Jeremy J. Bourdon, P.E. #59933

Coconut Creek
 BUTTERFLY CAPITAL OF THE WORLD
 CITY OF COCONUT CREEK
 EDUCATIONAL CORRIDOR

PROFILE SHEET


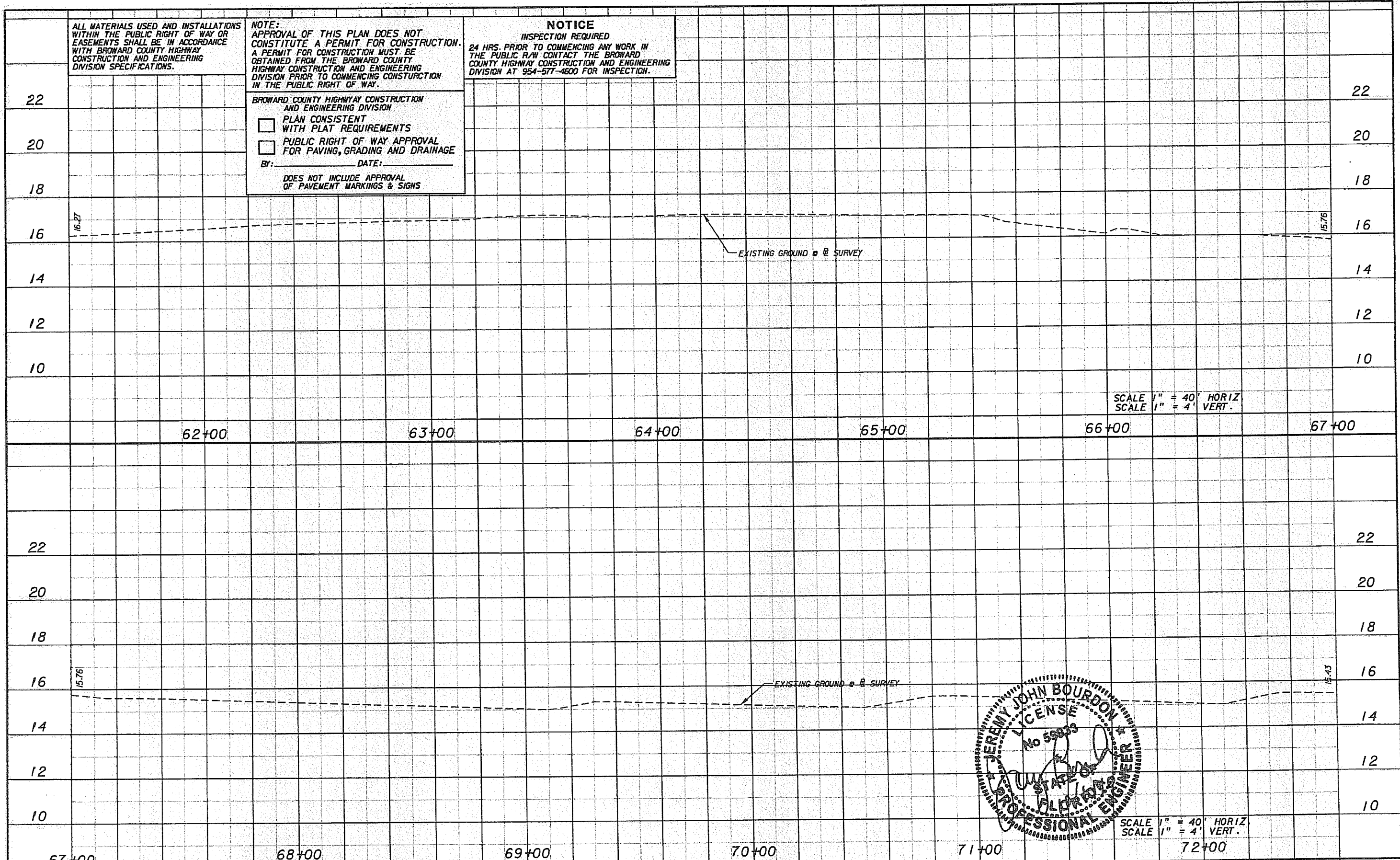
SHEET NO.
24

ALL MATERIALS USED AND INSTALLATIONS WITHIN THE PUBLIC RIGHT OF WAY OR EASEMENTS SHALL BE IN ACCORDANCE WITH BROWARD COUNTY HIGHWAY CONSTRUCTION AND ENGINEERING DIVISION SPECIFICATIONS.

NOTE:
APPROVAL OF THIS PLAN DOES NOT CONSTITUTE A PERMIT FOR CONSTRUCTION. A PERMIT FOR CONSTRUCTION MUST BE OBTAINED FROM THE BROWARD COUNTY HIGHWAY CONSTRUCTION AND ENGINEERING DIVISION PRIOR TO COMMENCING CONSTRUCTION IN THE PUBLIC RIGHT OF WAY.

NOTICE
INSPECTION REQUIRED
24 HRS. PRIOR TO COMMENCING ANY WORK IN THE PUBLIC R/W CONTACT THE BROWARD COUNTY HIGHWAY CONSTRUCTION AND ENGINEERING DIVISION AT 954-577-4600 FOR INSPECTION.

BROWARD COUNTY HIGHWAY CONSTRUCTION AND ENGINEERING DIVISION
 PLAN CONSISTENT WITH PLAT REQUIREMENTS
 PUBLIC RIGHT OF WAY APPROVAL FOR PAVING, GRADING AND DRAINAGE
 BY: _____ DATE: _____
 DOES NOT INCLUDE APPROVAL OF PAVEMENT MARKINGS & SIGNS



REVISIONS					
DATE	BY	DESCRIPTION	DATE	BY	DESCRIPTION

PBSJ
 2001 NW 107TH AVE.
 MIAMI, FLORIDA 33172
 FBPE Certificate of Authorization No. 24
 Jeremy J. Bourdon, P.E. #59933

Coconut Creek
 BUTTERFLY CAPITAL OF THE WORLD
 CITY OF COCONUT CREEK
 EDUCATIONAL CORRIDOR

PROFILE SHEET


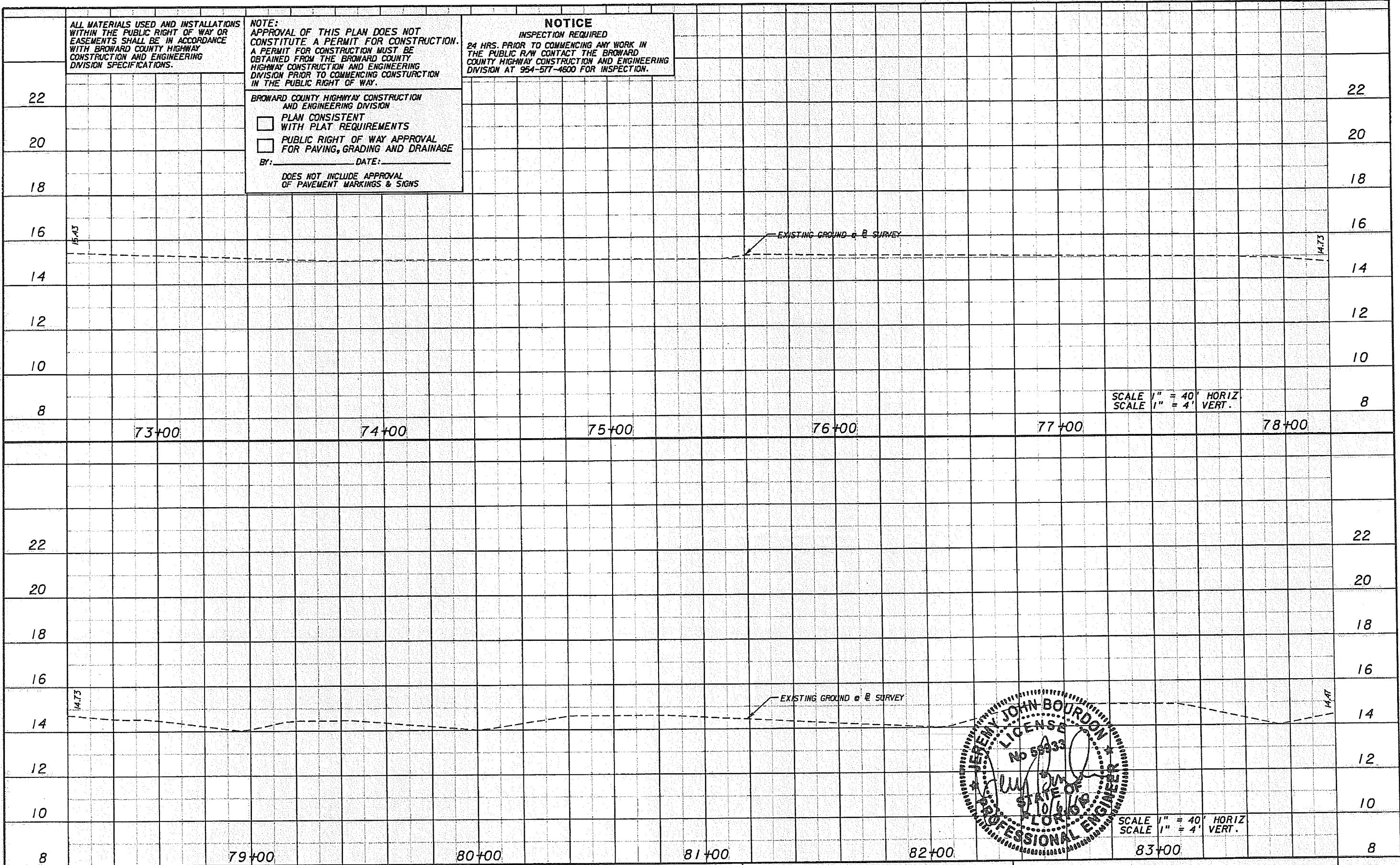
SHEET NO.
25

ALL MATERIALS USED AND INSTALLATIONS WITHIN THE PUBLIC RIGHT OF WAY OR EASEMENTS SHALL BE IN ACCORDANCE WITH BROWARD COUNTY HIGHWAY CONSTRUCTION AND ENGINEERING DIVISION SPECIFICATIONS.

NOTE: APPROVAL OF THIS PLAN DOES NOT CONSTITUTE A PERMIT FOR CONSTRUCTION. A PERMIT FOR CONSTRUCTION MUST BE OBTAINED FROM THE BROWARD COUNTY HIGHWAY CONSTRUCTION AND ENGINEERING DIVISION PRIOR TO COMMENCING CONSTRUCTION IN THE PUBLIC RIGHT OF WAY.

NOTICE
INSPECTION REQUIRED
24 HRS. PRIOR TO COMMENCING ANY WORK IN THE PUBLIC R/W CONTACT THE BROWARD COUNTY HIGHWAY CONSTRUCTION AND ENGINEERING DIVISION AT 954-577-4600 FOR INSPECTION.

BROWARD COUNTY HIGHWAY CONSTRUCTION AND ENGINEERING DIVISION
 PLAN CONSISTENT WITH PLAT REQUIREMENTS
 PUBLIC RIGHT OF WAY APPROVAL FOR PAVING, GRADING AND DRAINAGE
BY: _____ DATE: _____
DOES NOT INCLUDE APPROVAL OF PAVEMENT MARKINGS & SIGNS

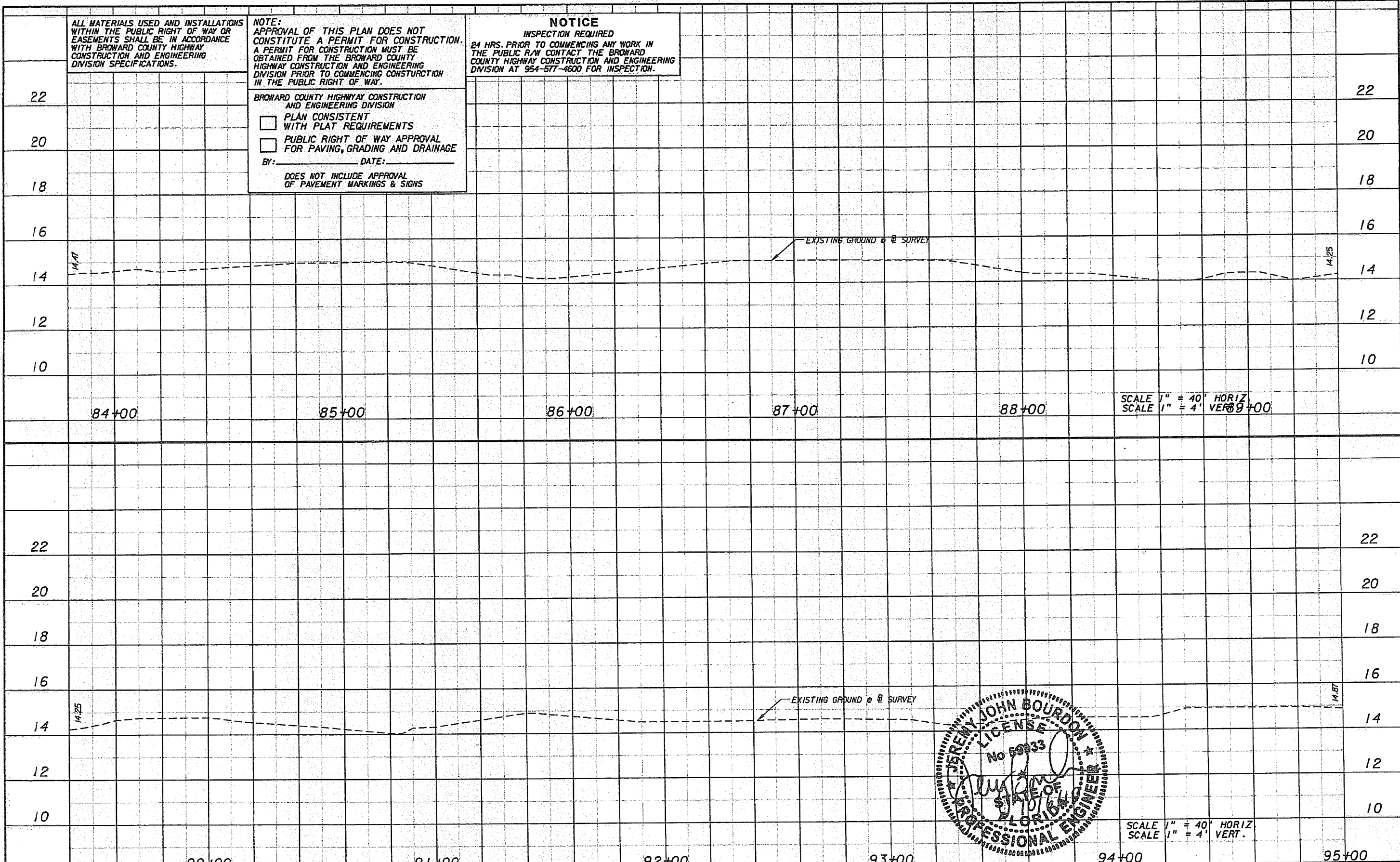


REVISIONS					
DATE	BY	DESCRIPTION	DATE	BY	DESCRIPTION

PBSJ
2001 NW 107TH AVE.
MIAMI, FLORIDA 33172
FBPE Certificate of Authorization No. 24
Jeremy J. Bourdon, P.E. #59933

Coconut Creek
BUTTERFLY CAPITAL OF THE WORLD
CITY OF COCONUT CREEK
EDUCATIONAL CORRIDOR

PROFILE SHEET
SHEET NO. 26



ALL MATERIALS USED AND INSTALLATIONS WITHIN THE PUBLIC RIGHT OF WAY OR EASEMENTS SHALL BE IN ACCORDANCE WITH BROWARD COUNTY HIGHWAY CONSTRUCTION AND ENGINEERING DIVISION SPECIFICATIONS.


NOTE:
APPROVAL OF THIS PLAN DOES NOT CONSTITUTE A PERMIT FOR CONSTRUCTION. A PERMIT FOR CONSTRUCTION MUST BE OBTAINED FROM THE BROWARD COUNTY HIGHWAY CONSTRUCTION AND ENGINEERING DIVISION PRIOR TO COMMENCING CONSTRUCTION IN THE PUBLIC RIGHT OF WAY.

NOTICE
INSPECTION REQUIRED
24 HRS. PRIOR TO COMMENCING ANY WORK IN THE PUBLIC R/W CONTACT THE BROWARD COUNTY HIGHWAY CONSTRUCTION AND ENGINEERING DIVISION AT 954-577-4600 FOR INSPECTION.

BROWARD COUNTY HIGHWAY CONSTRUCTION AND ENGINEERING DIVISION
 PLAN CONSISTENT WITH PLAT REQUIREMENTS
 PUBLIC RIGHT OF WAY APPROVAL FOR PAVING, GRADING AND DRAINAGE
 BY: _____ DATE: _____
 DOES NOT INCLUDE APPROVAL OF PAVEMENT MARKINGS & SIGNS

SCALE 1" = 40' HORIZ
SCALE 1" = 4' VERT

SCALE 1" = 40' HORIZ
SCALE 1" = 4' VERT



REVISIONS					
DATE	BY	DESCRIPTION	DATE	BY	DESCRIPTION

PBSJ
 2001 NW 107TH AVE.
 MIAMI, FLORIDA 33172
 FBPE Certificate of Authorization No. 24
 Jeremy J. Bourdon, P.E. #59933

COCONUT CREEK
 BUTTERFLY CAPITAL OF THE WORLD
 CITY OF COCONUT CREEK
 EDUCATIONAL CORRIDOR

PROFILE SHEET


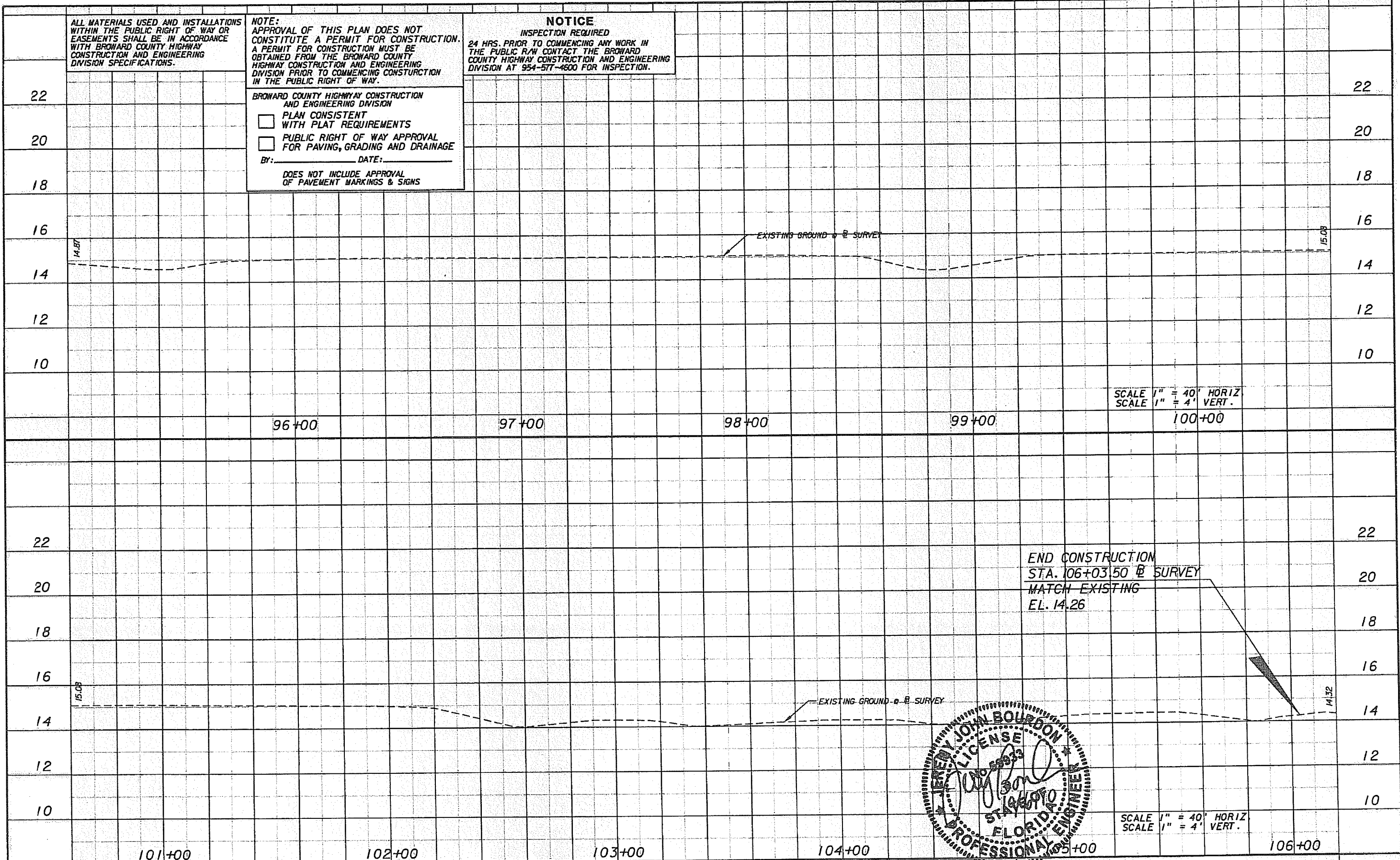
SHEET NO.
27

ALL MATERIALS USED AND INSTALLATIONS WITHIN THE PUBLIC RIGHT OF WAY OR EASEMENTS SHALL BE IN ACCORDANCE WITH BROWARD COUNTY HIGHWAY CONSTRUCTION AND ENGINEERING DIVISION SPECIFICATIONS.

NOTE:
APPROVAL OF THIS PLAN DOES NOT CONSTITUTE A PERMIT FOR CONSTRUCTION. A PERMIT FOR CONSTRUCTION MUST BE OBTAINED FROM THE BROWARD COUNTY HIGHWAY CONSTRUCTION AND ENGINEERING DIVISION PRIOR TO COMMENCING CONSTRUCTION IN THE PUBLIC RIGHT OF WAY.

NOTICE
INSPECTION REQUIRED
24 HRS. PRIOR TO COMMENCING ANY WORK IN THE PUBLIC R/W CONTACT THE BROWARD COUNTY HIGHWAY CONSTRUCTION AND ENGINEERING DIVISION AT 954-577-4600 FOR INSPECTION.

BROWARD COUNTY HIGHWAY CONSTRUCTION AND ENGINEERING DIVISION
 PLAN CONSISTENT WITH PLAT REQUIREMENTS
 PUBLIC RIGHT OF WAY APPROVAL FOR PAVING, GRADING AND DRAINAGE
 BY: _____ DATE: _____
 DOES NOT INCLUDE APPROVAL OF PAVEMENT MARKINGS & SIGNS



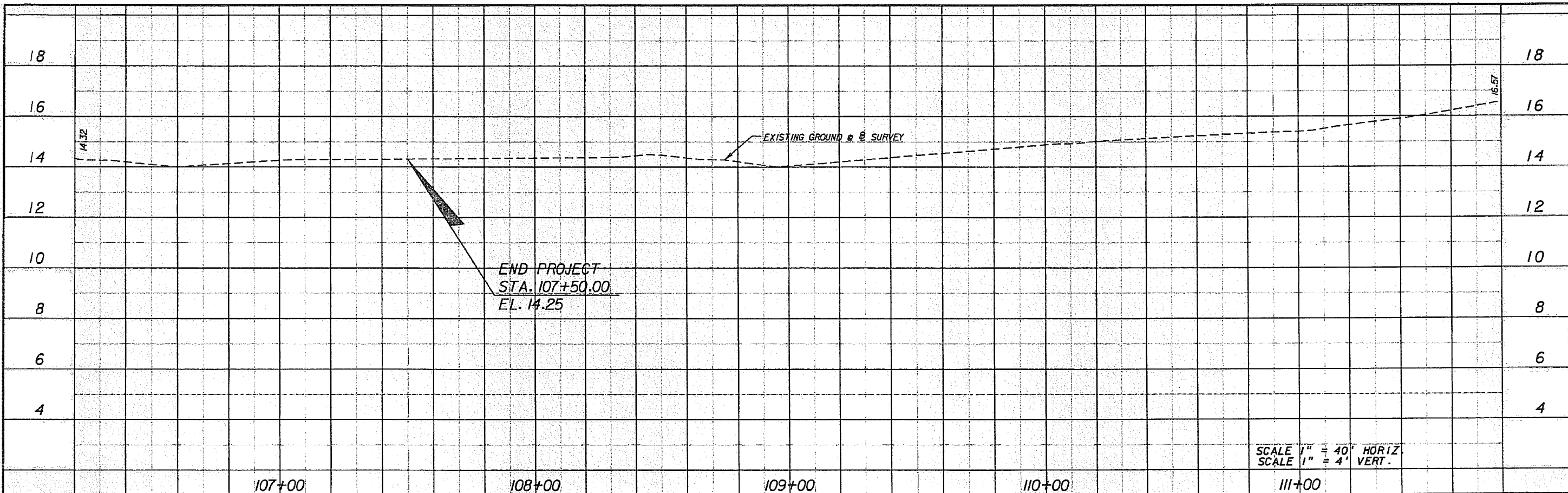
REVISIONS					
DATE	BY	DESCRIPTION	DATE	BY	DESCRIPTION

PBSJ
 2001 NW 107TH AVE.
 MIAMI, FLORIDA 33172
 FBPE Certificate of Authorization No. 24
 Jeremy J. Bourdon, P.E. #59933

Coconut Creek
 BUTTERFLY CAPITAL OF THE WORLD
 CITY OF COCONUT CREEK
 EDUCATIONAL CORRIDOR

PROFILE SHEET

SHEET NO.
28




SCALE 1" = 40' HORIZ
SCALE 1" = 4' VERT.

NOTE:
APPROVAL OF THIS PLAN DOES NOT CONSTITUTE A PERMIT FOR CONSTRUCTION. A PERMIT FOR CONSTRUCTION MUST BE OBTAINED FROM THE BROWARD COUNTY HIGHWAY CONSTRUCTION AND ENGINEERING DIVISION PRIOR TO COMMENCING CONSTRUCTION IN THE PUBLIC RIGHT OF WAY.

BROWARD COUNTY HIGHWAY CONSTRUCTION AND ENGINEERING DIVISION
 PLAN CONSISTENT WITH PLAT REQUIREMENTS
 PUBLIC RIGHT OF WAY APPROVAL FOR PAVING, GRADING AND DRAINAGE
 BY: _____ DATE: _____
 DOES NOT INCLUDE APPROVAL OF PAVEMENT MARKINGS & SIGNS

NOTICE
INSPECTION REQUIRED
24 HRS. PRIOR TO COMMENCING ANY WORK IN THE PUBLIC R/W CONTACT THE BROWARD COUNTY HIGHWAY CONSTRUCTION AND ENGINEERING DIVISION AT 954-577-4600 FOR INSPECTION.

ALL MATERIALS USED AND INSTALLATIONS WITHIN THE PUBLIC RIGHT OF WAY OR EASEMENTS SHALL BE IN ACCORDANCE WITH BROWARD COUNTY HIGHWAY CONSTRUCTION AND ENGINEERING DIVISION SPECIFICATIONS.



REVISIONS					
DATE	BY	DESCRIPTION	DATE	BY	DESCRIPTION


PBS&J
 2001 NW 107TH AVE.
 MIAMI, FLORIDA 33172
 FBPE Certificate of Authorization No. 24
 Jeremy J. Bourdon, P.E. #59933


Coconut Creek
 BUTTERFLY CAPITAL OF THE WORLD
 CITY OF COCONUT CREEK
 EDUCATIONAL CORRIDOR

PROFILE SHEET

SHEET NO.
29

LEGEND

 ASPHALT PAVEMENT REMOVAL

 WIDENING

ALL MATERIALS USED AND INSTALLATIONS WITHIN THE PUBLIC RIGHT OF WAY OR EASEMENTS SHALL BE IN ACCORDANCE WITH BROWARD COUNTY HIGHWAY CONSTRUCTION AND ENGINEERING DIVISION SPECIFICATIONS.

NOTE: APPROVAL OF THIS PLAN DOES NOT CONSTITUTE A PERMIT FOR CONSTRUCTION. A PERMIT FOR CONSTRUCTION MUST BE OBTAINED FROM THE BROWARD COUNTY HIGHWAY CONSTRUCTION AND ENGINEERING DIVISION PRIOR TO COMMENCING CONSTRUCTION IN THE PUBLIC RIGHT OF WAY.

NOTICE
INSPECTION REQUIRED
24 HRS. PRIOR TO COMMENCING ANY WORK IN THE PUBLIC R/W CONTACT THE BROWARD COUNTY HIGHWAY CONSTRUCTION AND ENGINEERING DIVISION AT 954-577-4600 FOR INSPECTION.

BROWARD COUNTY HIGHWAY CONSTRUCTION AND ENGINEERING DIVISION


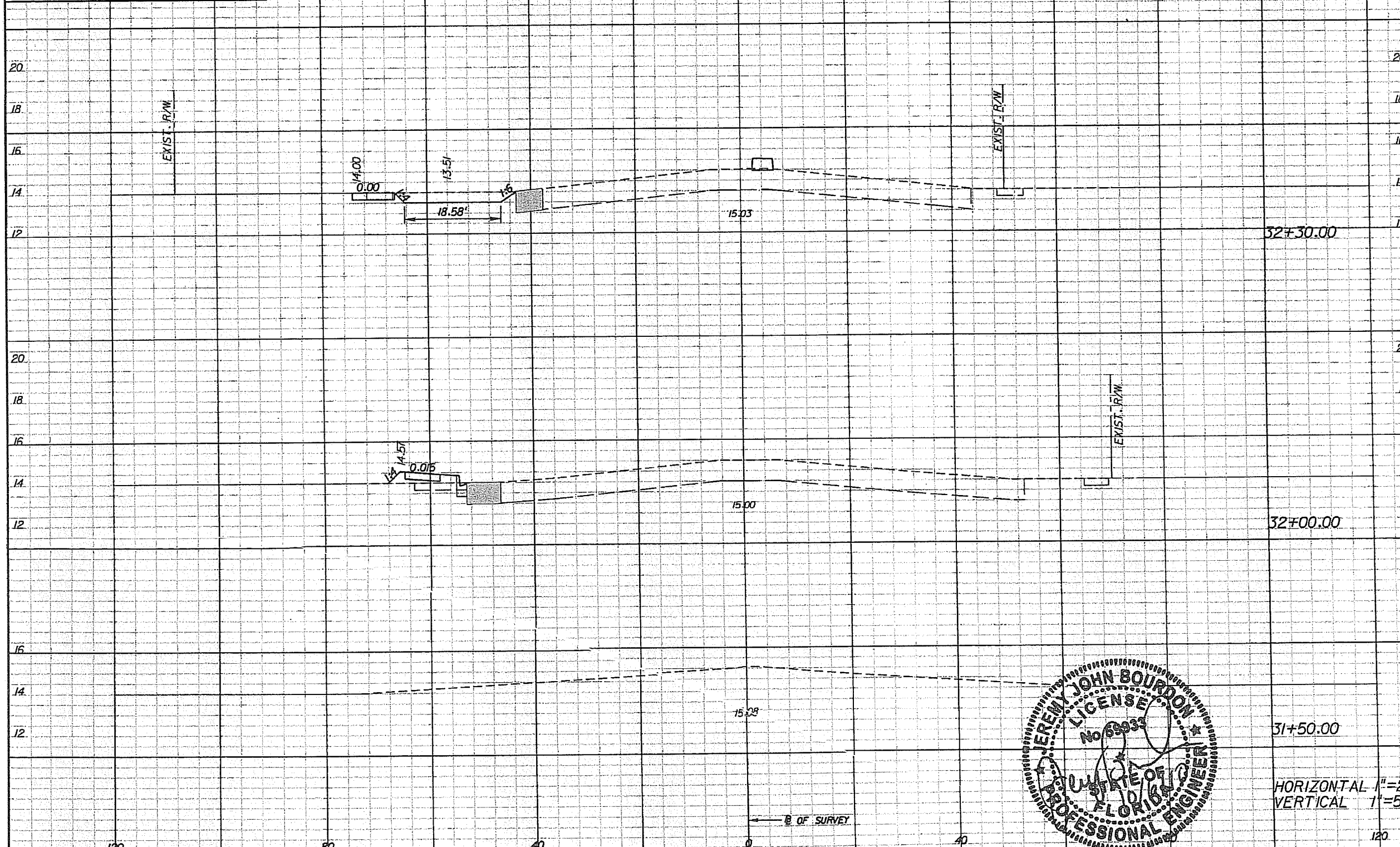
PLAN CONSISTENT WITH PLAT REQUIREMENTS

PUBLIC RIGHT OF WAY APPROVAL FOR PAVING, GRADING AND DRAINAGE

BY: _____ DATE: _____

DOES NOT INCLUDE APPROVAL OF PAVEMENT MARKINGS & SIGNS

Regular		Exc.		Embankment	
A	V	A	V	A	V
18.3		14		2	
7.7		7		5	
0.0		0		0	



REVISIONS					
DATE	BY	DESCRIPTION	DATE	BY	DESCRIPTION

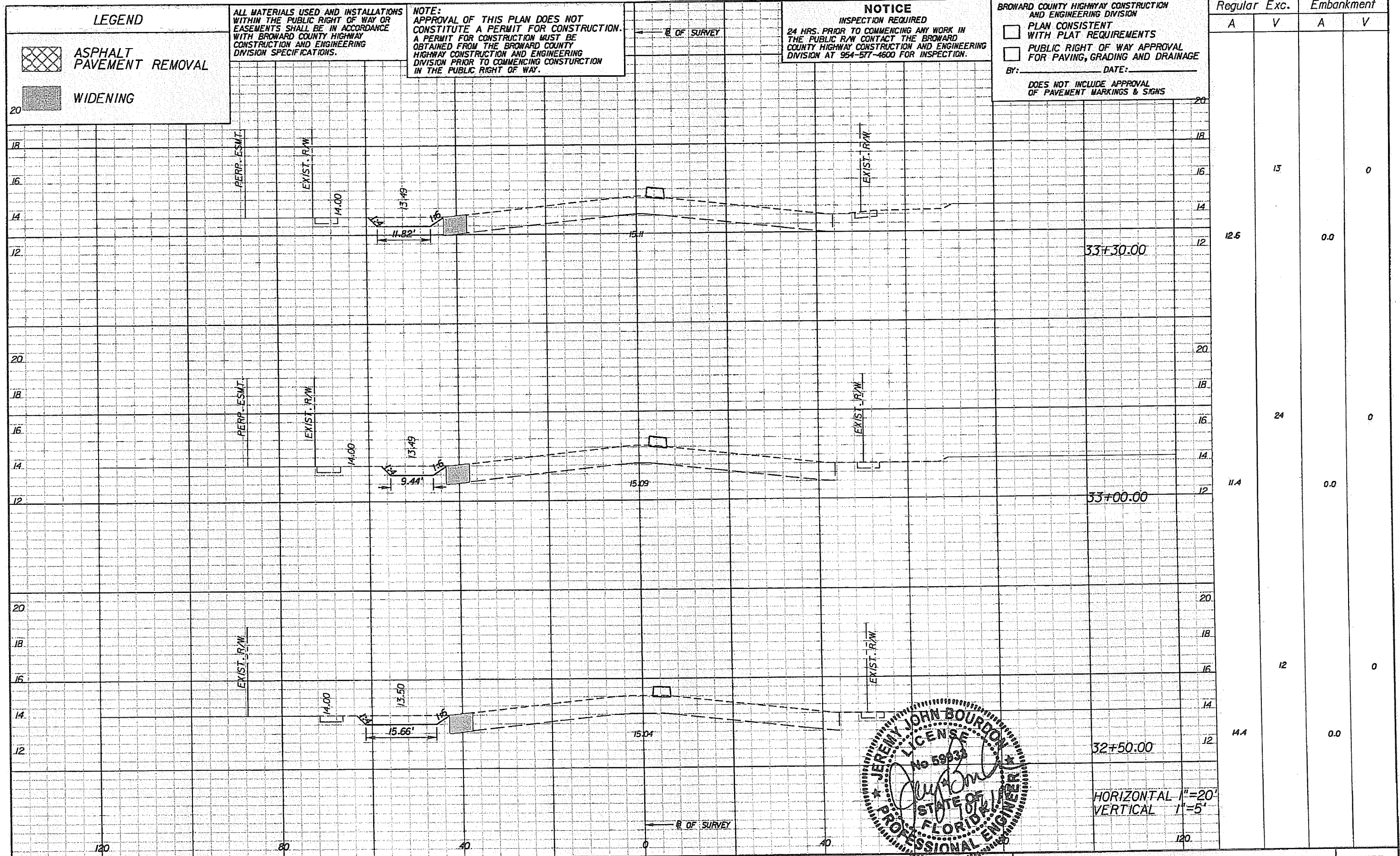
PBSJ 2001 NW 107TH AVE. MIAMI, FLORIDA 33172
FBPE Certificate of Authorization No. 24
Jeremy J. Bourdon, P.E. #59933

Coconut Creek
BUTTERFLY CAPITAL OF THE WORLD

CITY OF COCONUT CREEK
EDUCATIONAL CORRIDOR

ROADWAY CROSS SECTIONS (1)

SHEET NO. 30



LEGEND

	ASPHALT PAVEMENT REMOVAL
	WIDENING


ALL MATERIALS USED AND INSTALLATIONS WITHIN THE PUBLIC RIGHT OF WAY OR EASEMENTS SHALL BE IN ACCORDANCE WITH BROWARD COUNTY HIGHWAY CONSTRUCTION AND ENGINEERING DIVISION SPECIFICATIONS.

NOTE: APPROVAL OF THIS PLAN DOES NOT CONSTITUTE A PERMIT FOR CONSTRUCTION. A PERMIT FOR CONSTRUCTION MUST BE OBTAINED FROM THE BROWARD COUNTY HIGHWAY CONSTRUCTION AND ENGINEERING DIVISION PRIOR TO COMMENCING CONSTRUCTION IN THE PUBLIC RIGHT OF WAY.

NOTICE
INSPECTION REQUIRED
24 HRS. PRIOR TO COMMENCING ANY WORK IN THE PUBLIC R/W CONTACT THE BROWARD COUNTY HIGHWAY CONSTRUCTION AND ENGINEERING DIVISION AT 954-577-4600 FOR INSPECTION.

BROWARD COUNTY HIGHWAY CONSTRUCTION AND ENGINEERING DIVISION
 PLAN CONSISTENT WITH PLAT REQUIREMENTS
 PUBLIC RIGHT OF WAY APPROVAL FOR PAVING, GRADING AND DRAINAGE
 BY: _____ DATE: _____
 DOES NOT INCLUDE APPROVAL OF PAVEMENT MARKINGS & SIGNS

Station	Regular		Exc.		Embankment	
	A	V	A	V	A	V
33+30.00	12.6		13		0	
33+00.00	11.4		24		0	
32+50.00	11.4		12		0	



REVISIONS

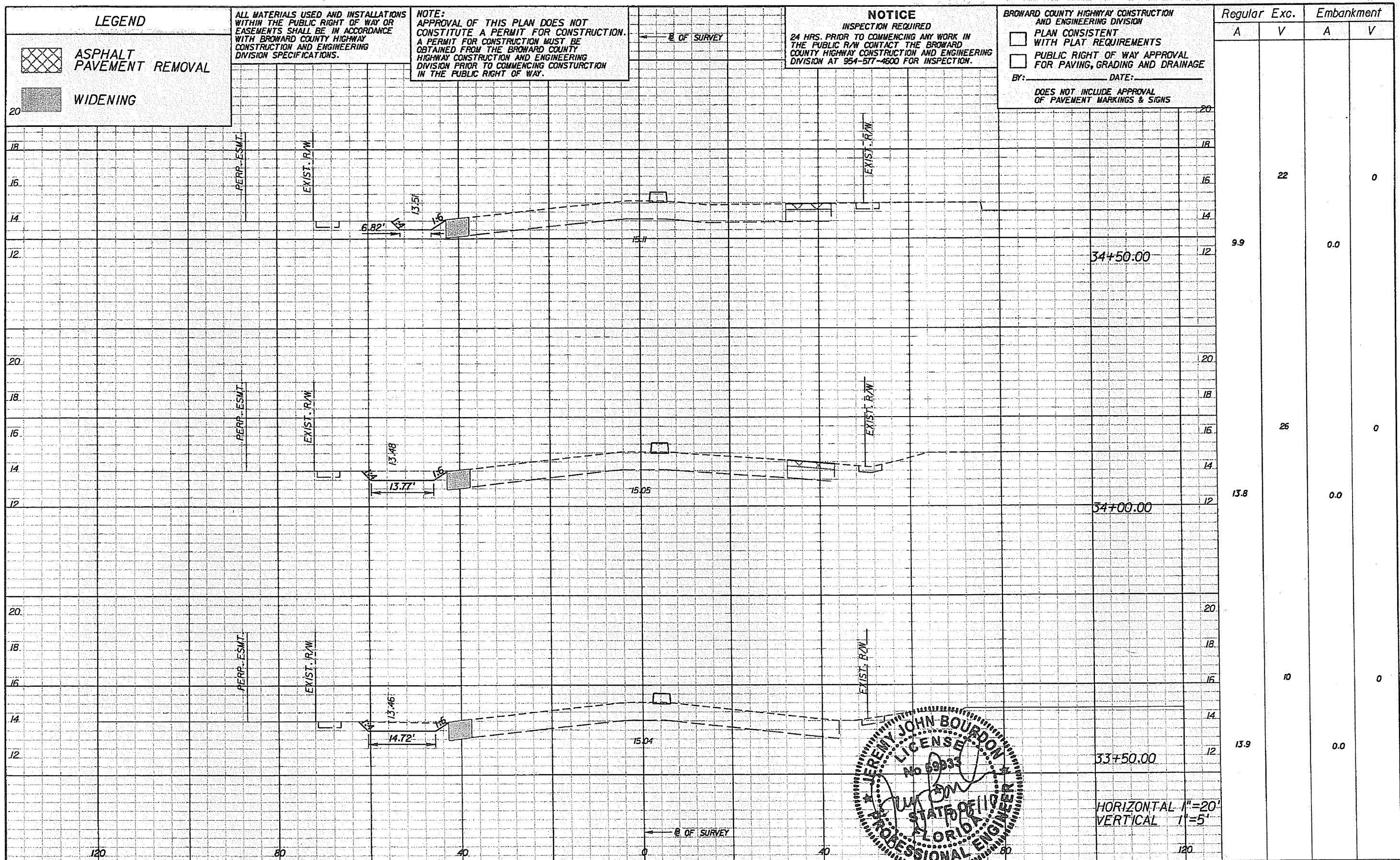
DATE	BY	DESCRIPTION	DATE	BY	DESCRIPTION

PBS
2001 NW 107TH AVE.
MIAMI, FLORIDA 33172
FBPE Certificate of Authorization No. 24
Jeremy J. Bourdon, P.E. #59933

Coconut Creek
BUTTERFLY CAPITAL OF THE WORLD
CITY OF COCONUT CREEK
EDUCATIONAL CORRIDOR

ROADWAY CROSS SECTIONS (2)

SHEET NO.
31



Station	Regular		Exc.		Embankment	
	A	V	A	V	A	V
34+50.00	9.9		22		0	
34+00.00	13.8		26		0	
33+50.00	13.9		10		0	

PBS&J
 2001 NW 107TH AVE.
 MIAMI, FLORIDA 33172
 FBPE Certificate of Authorization No. 24
 Jeremy J. Bourdon, P.E. #59933

Coconut Creek
 BUTTERFLY CAPITAL OF THE WORLD
 CITY OF COCONUT CREEK
 EDUCATIONAL CORRIDOR

ROADWAY CROSS SECTIONS (3)

SHEET NO.
 32

LEGEND

-  ASPHALT PAVEMENT REMOVAL
-  WIDENING

ALL MATERIALS USED AND INSTALLATIONS WITHIN THE PUBLIC RIGHT OF WAY OR EASEMENTS SHALL BE IN ACCORDANCE WITH BROWARD COUNTY HIGHWAY CONSTRUCTION AND ENGINEERING DIVISION SPECIFICATIONS.

NOTE:
APPROVAL OF THIS PLAN DOES NOT CONSTITUTE A PERMIT FOR CONSTRUCTION. A PERMIT FOR CONSTRUCTION MUST BE OBTAINED FROM THE BROWARD COUNTY HIGHWAY CONSTRUCTION AND ENGINEERING DIVISION PRIOR TO COMMENCING CONSTRUCTION IN THE PUBLIC RIGHT OF WAY.

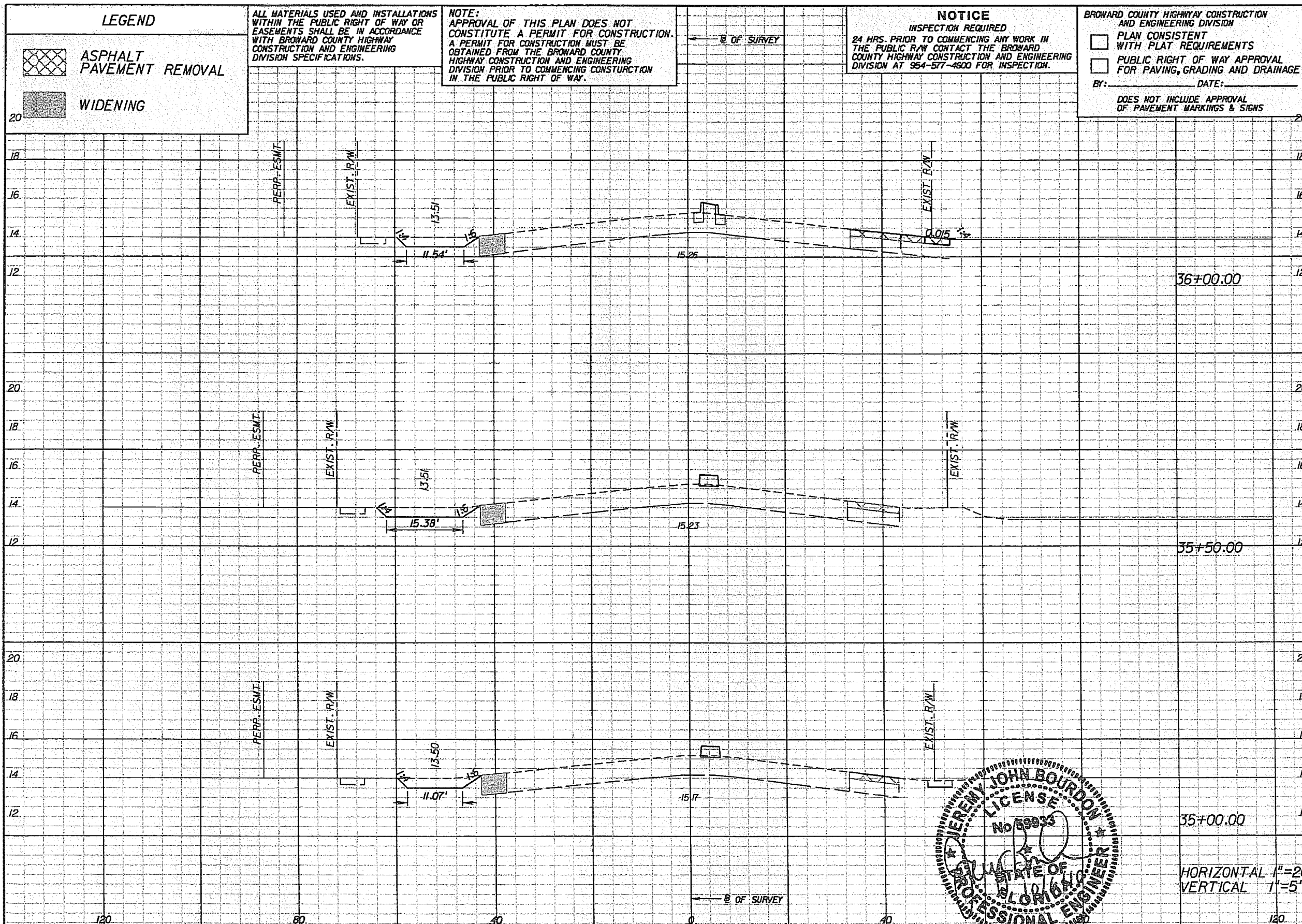
NOTICE

INSPECTION REQUIRED
24 HRS. PRIOR TO COMMENCING ANY WORK IN THE PUBLIC R/W CONTACT THE BROWARD COUNTY HIGHWAY CONSTRUCTION AND ENGINEERING DIVISION AT 954-577-4600 FOR INSPECTION.

BROWARD COUNTY HIGHWAY CONSTRUCTION AND ENGINEERING DIVISION

- PLAN CONSISTENT WITH PLAT REQUIREMENTS
 - PUBLIC RIGHT OF WAY APPROVAL FOR PAVING, GRADING AND DRAINAGE
- BY: _____ DATE: _____
- DOES NOT INCLUDE APPROVAL OF PAVEMENT MARKINGS & SIGNS

Regular		Exc.		Embankment	
A	V	A	V	A	V
15.5		28		1.3	
14.2		25		0.0	
12.4		21		0.0	



HORIZONTAL 1"=20'
VERTICAL 1"=5'


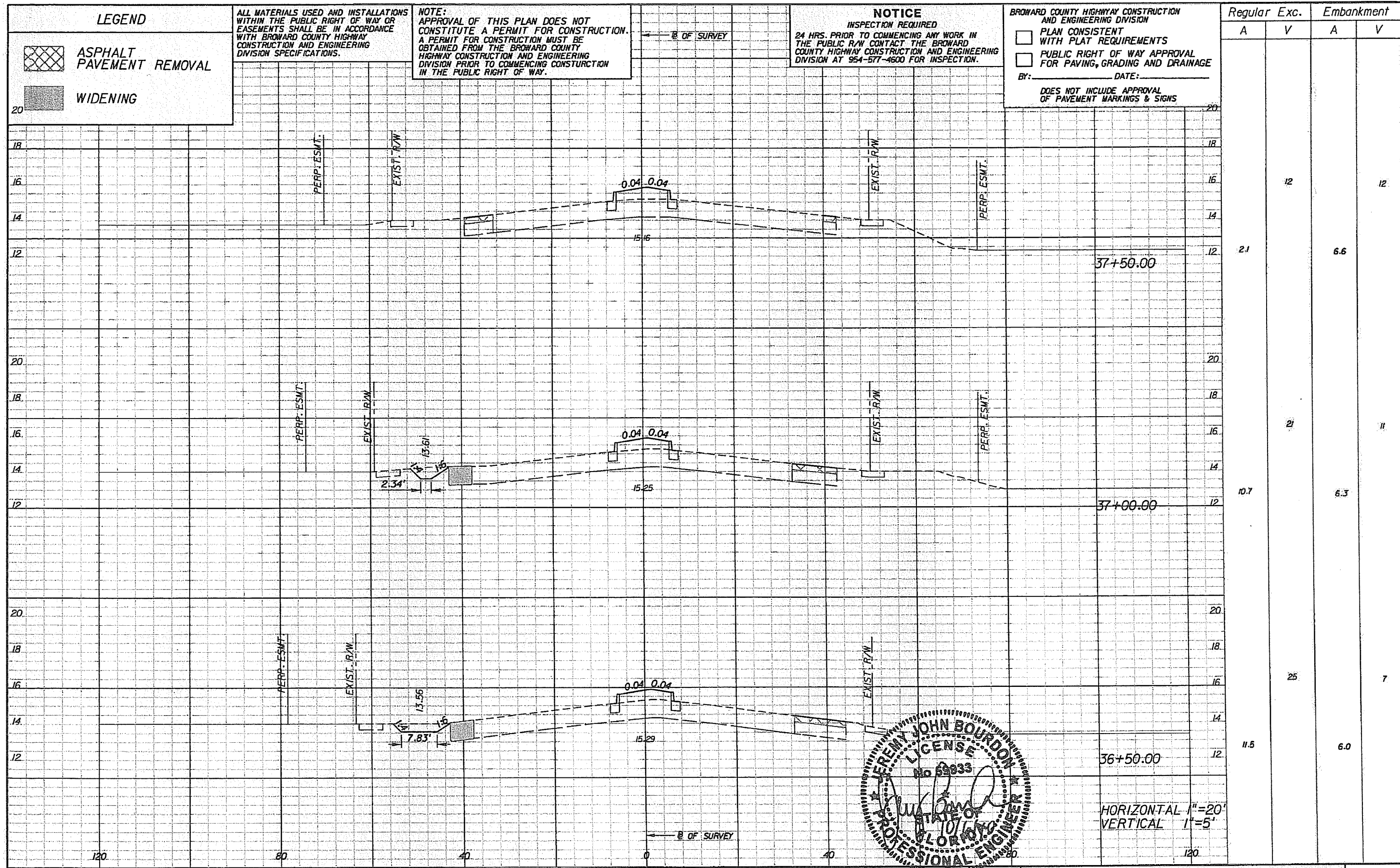
REVISIONS			
DATE	BY	DESCRIPTION	

PBS&J
2001 NW 107TH AVE.
MIAMI, FLORIDA 33172
FBPE Certificate of Authorization No. 24
Jeremy J. Bourdon, P.E. #59933

Coconut Creek
BUTTERFLY CAPITAL OF THE WORLD
CITY OF COCONUT CREEK
EDUCATIONAL CORRIDOR

ROADWAY CROSS SECTIONS (4)

SHEET NO.
33



LEGEND
 ASPHALT PAVEMENT REMOVAL
 WIDENING

ALL MATERIALS USED AND INSTALLATIONS WITHIN THE PUBLIC RIGHT OF WAY OR EASEMENTS SHALL BE IN ACCORDANCE WITH BROWARD COUNTY HIGHWAY CONSTRUCTION AND ENGINEERING DIVISION SPECIFICATIONS.

NOTE:
 APPROVAL OF THIS PLAN DOES NOT CONSTITUTE A PERMIT FOR CONSTRUCTION. A PERMIT FOR CONSTRUCTION MUST BE OBTAINED FROM THE BROWARD COUNTY HIGHWAY CONSTRUCTION AND ENGINEERING DIVISION PRIOR TO COMMENCING CONSTRUCTION IN THE PUBLIC RIGHT OF WAY.

NOTICE
 INSPECTION REQUIRED
 24 HRS. PRIOR TO COMMENCING ANY WORK IN THE PUBLIC R/W CONTACT THE BROWARD COUNTY HIGHWAY CONSTRUCTION AND ENGINEERING DIVISION AT 954-577-4600 FOR INSPECTION.

BROWARD COUNTY HIGHWAY CONSTRUCTION AND ENGINEERING DIVISION
 PLAN CONSISTENT WITH PLAT REQUIREMENTS
 PUBLIC RIGHT OF WAY APPROVAL FOR PAVING, GRADING AND DRAINAGE
 BY: _____ DATE: _____
 DOES NOT INCLUDE APPROVAL OF PAVEMENT MARKINGS & SIGNS

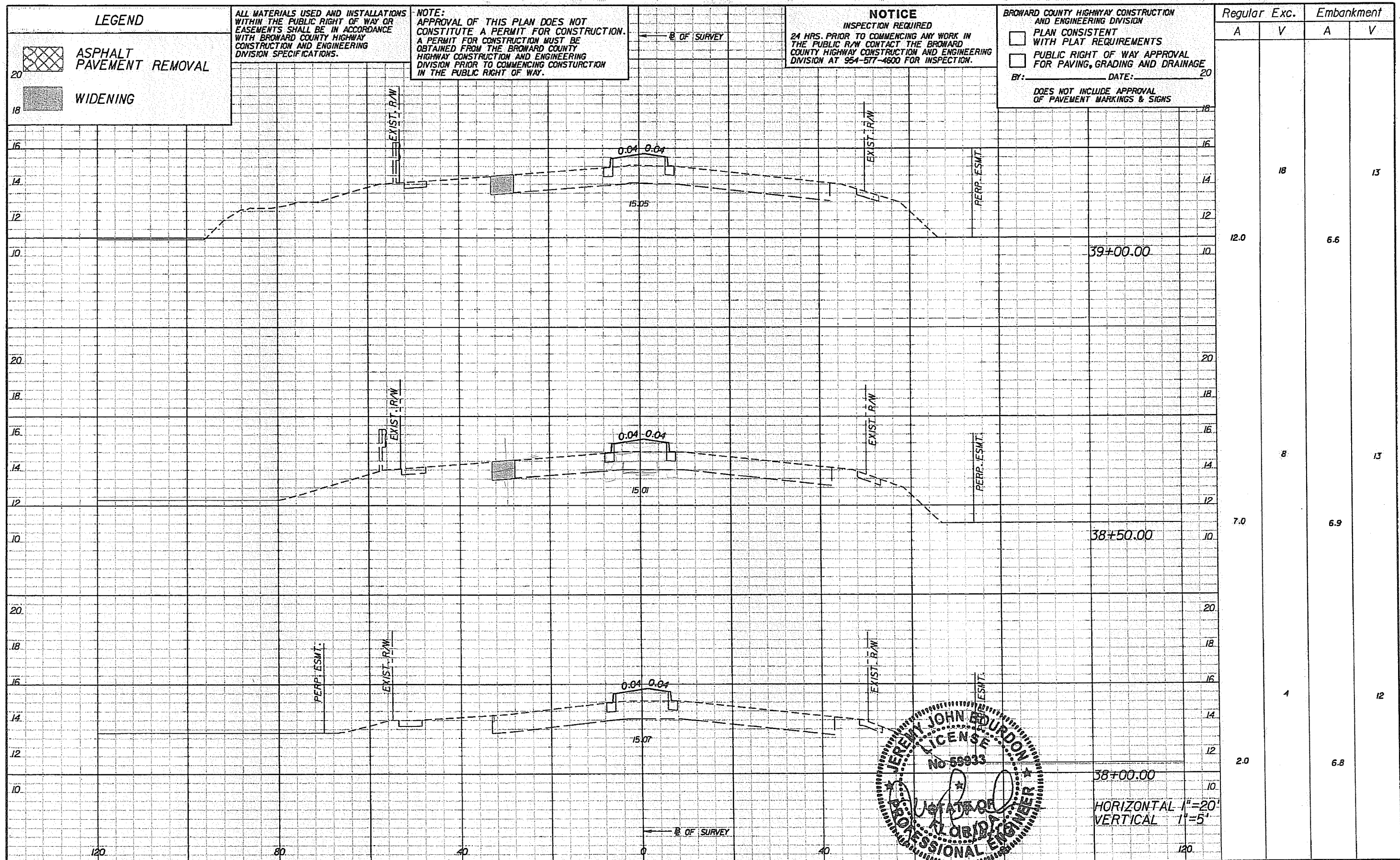
REVISIONS					
DATE	BY	DESCRIPTION	DATE	BY	DESCRIPTION

PBS&J
 2001 NW 107TH AVE.
 MIAMI, FLORIDA 33172
 FBPE Certificate of Authorization No. 24
 Jeremy J. Bourdon, P.E. #59933

COCONUT CREEK
 BUTTERFLY CAPITAL OF THE WORLD
 CITY OF COCONUT CREEK
 EDUCATIONAL CORRIDOR

ROADWAY CROSS SECTIONS (5)

SHEET NO.
 34



LEGEND

ASPHALT PAVEMENT REMOVAL

WIDENING

ALL MATERIALS USED AND INSTALLATIONS WITHIN THE PUBLIC RIGHT OF WAY OR EASEMENTS SHALL BE IN ACCORDANCE WITH BROWARD COUNTY HIGHWAY CONSTRUCTION AND ENGINEERING DIVISION SPECIFICATIONS.

NOTE:
APPROVAL OF THIS PLAN DOES NOT CONSTITUTE A PERMIT FOR CONSTRUCTION. A PERMIT FOR CONSTRUCTION MUST BE OBTAINED FROM THE BROWARD COUNTY HIGHWAY CONSTRUCTION AND ENGINEERING DIVISION PRIOR TO COMMENCING CONSTRUCTION IN THE PUBLIC RIGHT OF WAY.

NOTICE
INSPECTION REQUIRED
24 HRS. PRIOR TO COMMENCING ANY WORK IN THE PUBLIC R/W CONTACT THE BROWARD COUNTY HIGHWAY CONSTRUCTION AND ENGINEERING DIVISION AT 954-577-4800 FOR INSPECTION.

BROWARD COUNTY HIGHWAY CONSTRUCTION AND ENGINEERING DIVISION

PLAN CONSISTENT WITH PLAT REQUIREMENTS

PUBLIC RIGHT OF WAY APPROVAL FOR PAVING, GRADING AND DRAINAGE

BY: _____ DATE: _____ 20__

DOES NOT INCLUDE APPROVAL OF PAVEMENT MARKINGS & SIGNS

Regular	Exc.		Embankment	
	A	V	A	V
12.0		18		13
7.0		8		13
2.0		4		12

REVISIONS					
DATE	BY	DESCRIPTION	DATE	BY	DESCRIPTION

PBS&J

2001 NW 107TH AVE.
MIAMI, FLORIDA 33172
FBPE Certificate of Authorization No. 24

Jeremy J. Bourdon, P.E. #59933

Coconut Creek
BUTTERFLY CAPITAL OF THE WORLD

CITY OF COCONUT CREEK
EDUCATIONAL CORRIDOR

ROADWAY CROSS SECTIONS (6)

SHEET NO.
35

LEGEND

- ASPHALT PAVEMENT REMOVAL
- WIDENING

ALL MATERIALS USED AND INSTALLATIONS WITHIN THE PUBLIC RIGHT OF WAY OR EASEMENTS SHALL BE IN ACCORDANCE WITH BROWARD COUNTY HIGHWAY CONSTRUCTION AND ENGINEERING DIVISION SPECIFICATIONS.

NOTE: APPROVAL OF THIS PLAN DOES NOT CONSTITUTE A PERMIT FOR CONSTRUCTION. A PERMIT FOR CONSTRUCTION MUST BE OBTAINED FROM THE BROWARD COUNTY HIGHWAY CONSTRUCTION AND ENGINEERING DIVISION PRIOR TO COMMENCING CONSTRUCTION IN THE PUBLIC RIGHT OF WAY.

NOTICE
INSPECTION REQUIRED
24 HRS. PRIOR TO COMMENCING ANY WORK IN THE PUBLIC R/W CONTACT THE BROWARD COUNTY HIGHWAY CONSTRUCTION AND ENGINEERING DIVISION AT 954-577-4600 FOR INSPECTION.

BROWARD COUNTY HIGHWAY CONSTRUCTION AND ENGINEERING DIVISION


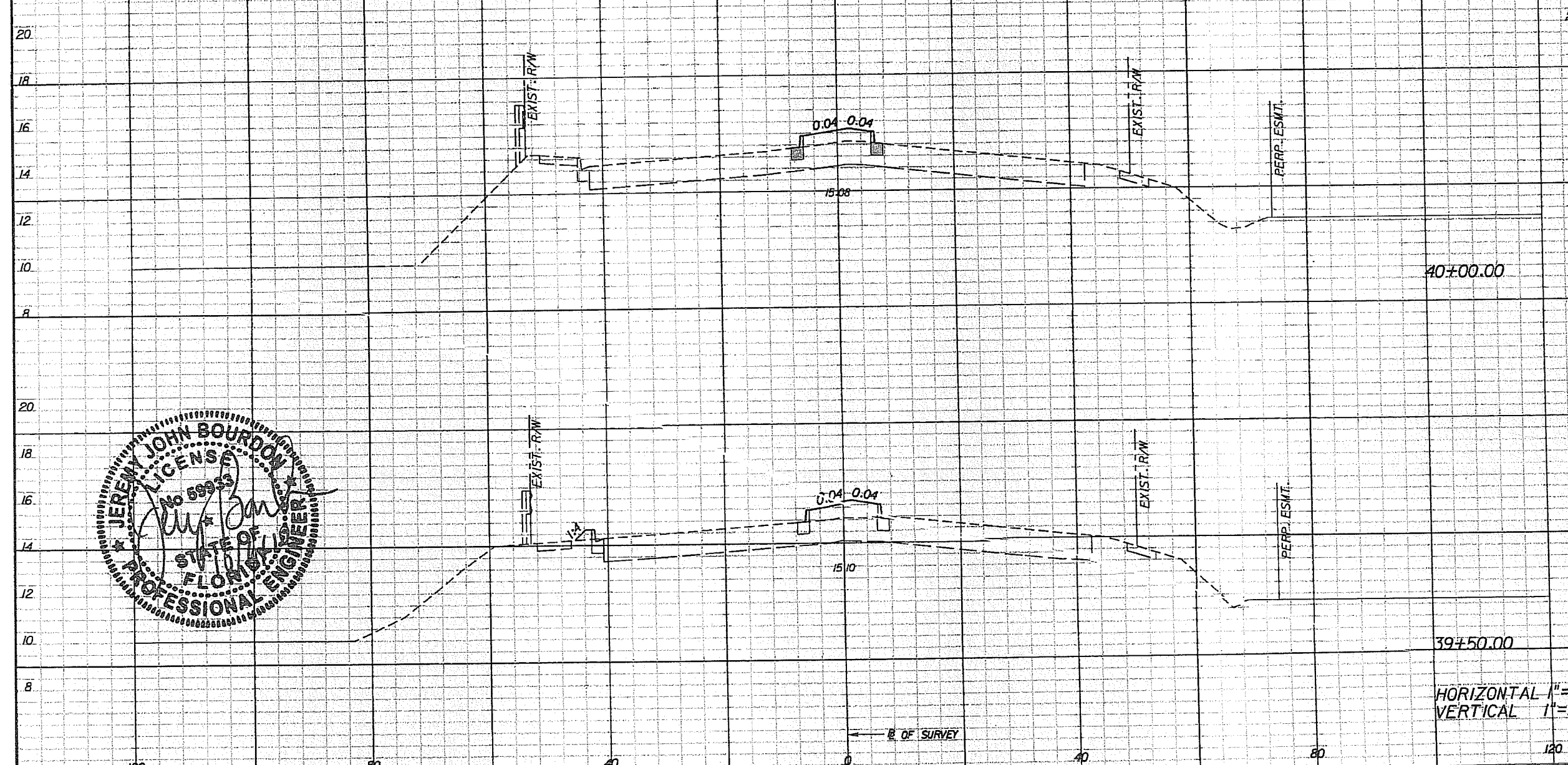
PLAN CONSISTENT WITH PLAT REQUIREMENTS

PUBLIC RIGHT OF WAY APPROVAL FOR PAVING, GRADING AND DRAINAGE

BY: _____ DATE: _____

DOES NOT INCLUDE APPROVAL OF PAVEMENT MARKINGS & SIGNS

Regular		Exc.	Embankment	
A	V	A	V	
		5		12
2.1			5.8	
		14		13
3.3			7.1	



HORIZONTAL 1"=20'
VERTICAL 1"=5'

REVISIONS					
DATE	BY	DESCRIPTION	DATE	BY	DESCRIPTION

PBS&J

2001 NW 107TH AVE.
MIAMI, FLORIDA 33172
FBPE Certificate of Authorization No. 24


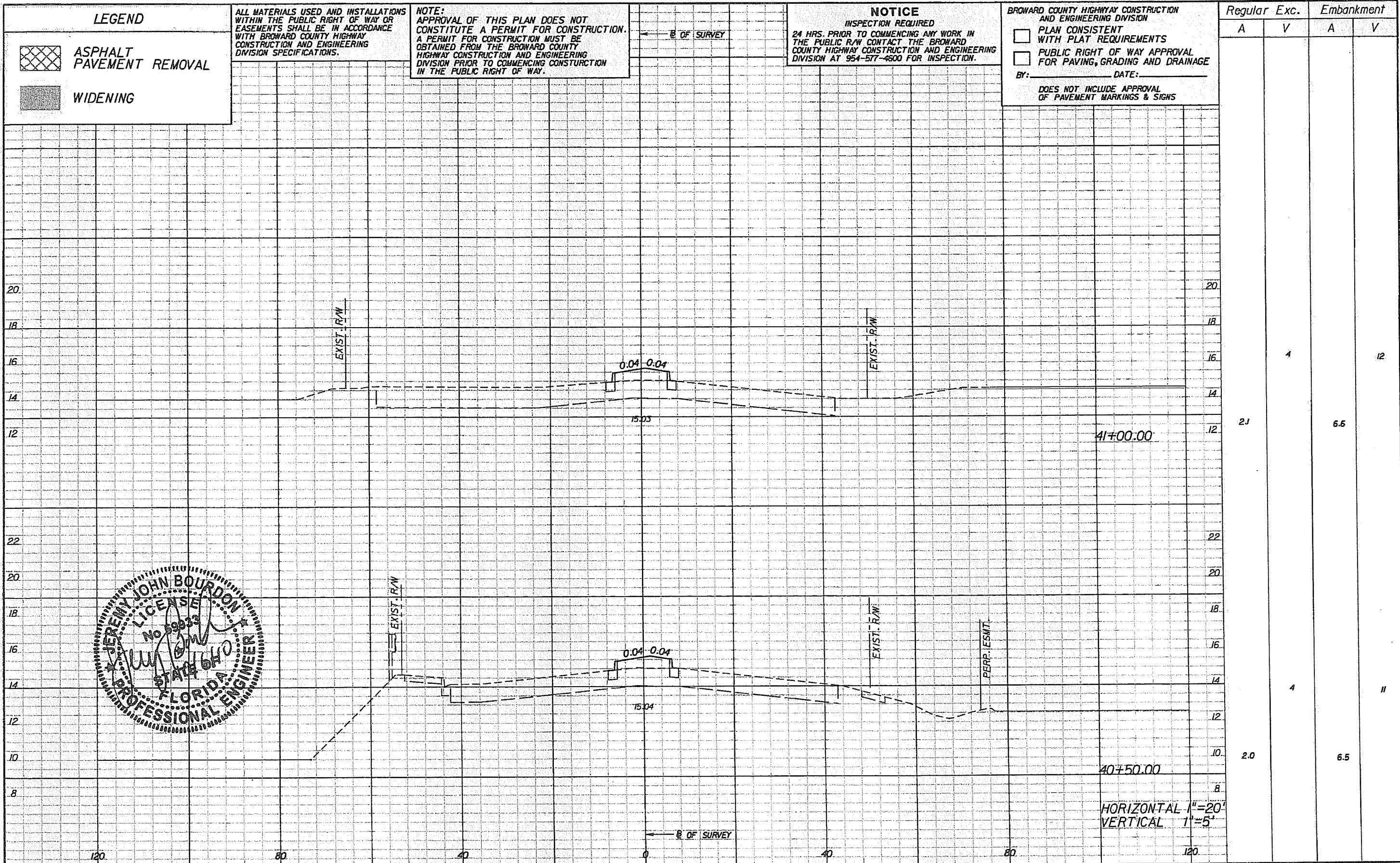
Jeremy J. Bourdon, P.E. #59933

Coconut Creek
BUTTERFLY CAPITAL OF THE WORLD

CITY OF
COCONUT CREEK
EDUCATIONAL CORRIDOR

ROADWAY CROSS SECTIONS (7)

SHEET NO.
36



LEGEND

ASPHALT PAVEMENT REMOVAL

WIDENING

ALL MATERIALS USED AND INSTALLATIONS WITHIN THE PUBLIC RIGHT OF WAY OR EASEMENTS SHALL BE IN ACCORDANCE WITH BROWARD COUNTY HIGHWAY CONSTRUCTION AND ENGINEERING DIVISION SPECIFICATIONS.

NOTE:
APPROVAL OF THIS PLAN DOES NOT CONSTITUTE A PERMIT FOR CONSTRUCTION. A PERMIT FOR CONSTRUCTION MUST BE OBTAINED FROM THE BROWARD COUNTY HIGHWAY CONSTRUCTION AND ENGINEERING DIVISION PRIOR TO COMMENCING CONSTRUCTION IN THE PUBLIC RIGHT OF WAY.

NOTICE
INSPECTION REQUIRED
24 HRS. PRIOR TO COMMENCING ANY WORK IN THE PUBLIC R/W CONTACT THE BROWARD COUNTY HIGHWAY CONSTRUCTION AND ENGINEERING DIVISION AT 954-577-4800 FOR INSPECTION.

BROWARD COUNTY HIGHWAY CONSTRUCTION AND ENGINEERING DIVISION

PLAN CONSISTENT WITH PLAT REQUIREMENTS

PUBLIC RIGHT OF WAY APPROVAL FOR PAVING, GRADING AND DRAINAGE

By: _____ DATE: _____

DOES NOT INCLUDE APPROVAL OF PAVEMENT MARKINGS & SIGNS

Regular		Exc.		Embankment	
A	V	A	V	A	V
2.1		4		6.5	12
2.0		4		6.5	11

HORIZONTAL 1"=20'
VERTICAL 1"=5'

REVISIONS					
DATE	BY	DESCRIPTION	DATE	BY	DESCRIPTION

PBS&J
2001 NW 107TH AVE.
MIAMI, FLORIDA 33172
FBPE Certificate of Authorization No. 24
Jeremy J. Bourdon, P.E. #59933


Coconut Creek
BUTTERFLY CAPITAL OF THE WORLD


CITY OF COCONUT CREEK
EDUCATIONAL CORRIDOR

ROADWAY CROSS SECTIONS (8)

SHEET NO.
37

LEGEND

 ASPHALT PAVEMENT REMOVAL

 WIDENING

ALL MATERIALS USED AND INSTALLATIONS WITHIN THE PUBLIC RIGHT OF WAY OR EASEMENTS SHALL BE IN ACCORDANCE WITH BROWARD COUNTY HIGHWAY CONSTRUCTION AND ENGINEERING DIVISION SPECIFICATIONS.

NOTE:
APPROVAL OF THIS PLAN DOES NOT CONSTITUTE A PERMIT FOR CONSTRUCTION. A PERMIT FOR CONSTRUCTION MUST BE OBTAINED FROM THE BROWARD COUNTY HIGHWAY CONSTRUCTION AND ENGINEERING DIVISION PRIOR TO COMMENCING CONSTRUCTION IN THE PUBLIC RIGHT OF WAY.

NOTICE
INSPECTION REQUIRED
24 HRS. PRIOR TO COMMENCING ANY WORK IN THE PUBLIC R/W CONTACT THE BROWARD COUNTY HIGHWAY CONSTRUCTION AND ENGINEERING DIVISION AT 954-577-4600 FOR INSPECTION.

BROWARD COUNTY HIGHWAY CONSTRUCTION AND ENGINEERING DIVISION


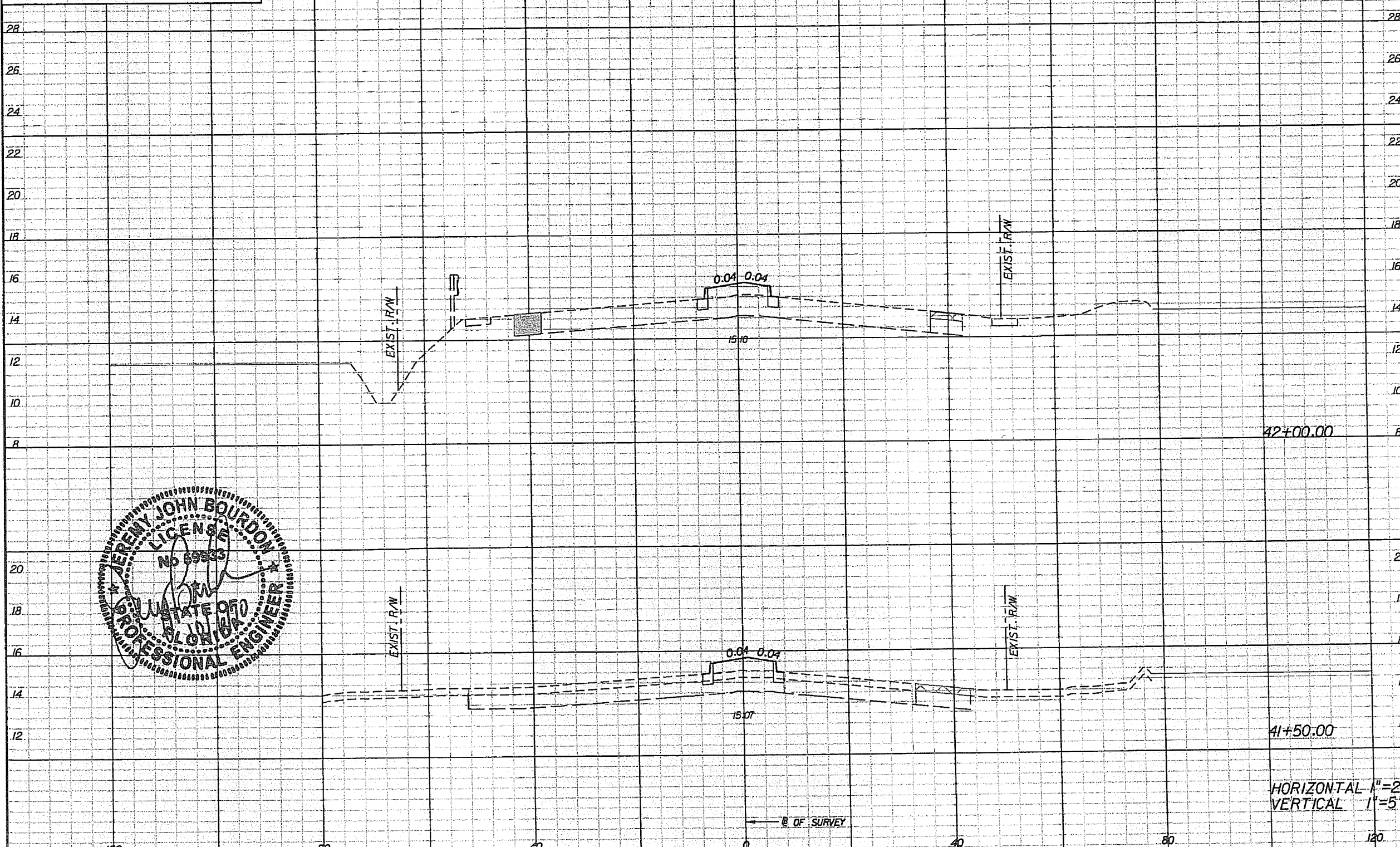
PLAN CONSISTENT WITH PLAT REQUIREMENTS

PUBLIC RIGHT OF WAY APPROVAL FOR PAVING, GRADING AND DRAINAGE

BY: _____ DATE: _____

DOES NOT INCLUDE APPROVAL OF PAVEMENT MARKINGS & SIGNS

Regular		Exc.		Embankment	
A	V	A	V	A	V
7.1		9		11	
		6.2			
2.1		4		12	
		5.2			



REVISIONS					
DATE	BY	DESCRIPTION	DATE	BY	DESCRIPTION

PBS&J
2001 NW 107TH AVE.
MIAMI, FLORIDA 33172
FBPE Certificate of Authorization No. 24
Jeremy J. Bourdon, P.E. #59933

COCONUT CREEK
BUTTERFLY CAPITAL OF THE WORLD
CITY OF COCONUT CREEK
EDUCATIONAL CORRIDOR

ROADWAY CROSS SECTIONS (9)

SHEET NO.
38

LEGEND

-  ASPHALT PAVEMENT REMOVAL
-  WIDENING

ALL MATERIALS USED AND INSTALLATIONS WITHIN THE PUBLIC RIGHT OF WAY OR EASEMENTS SHALL BE IN ACCORDANCE WITH BROWARD COUNTY HIGHWAY CONSTRUCTION AND ENGINEERING DIVISION SPECIFICATIONS.


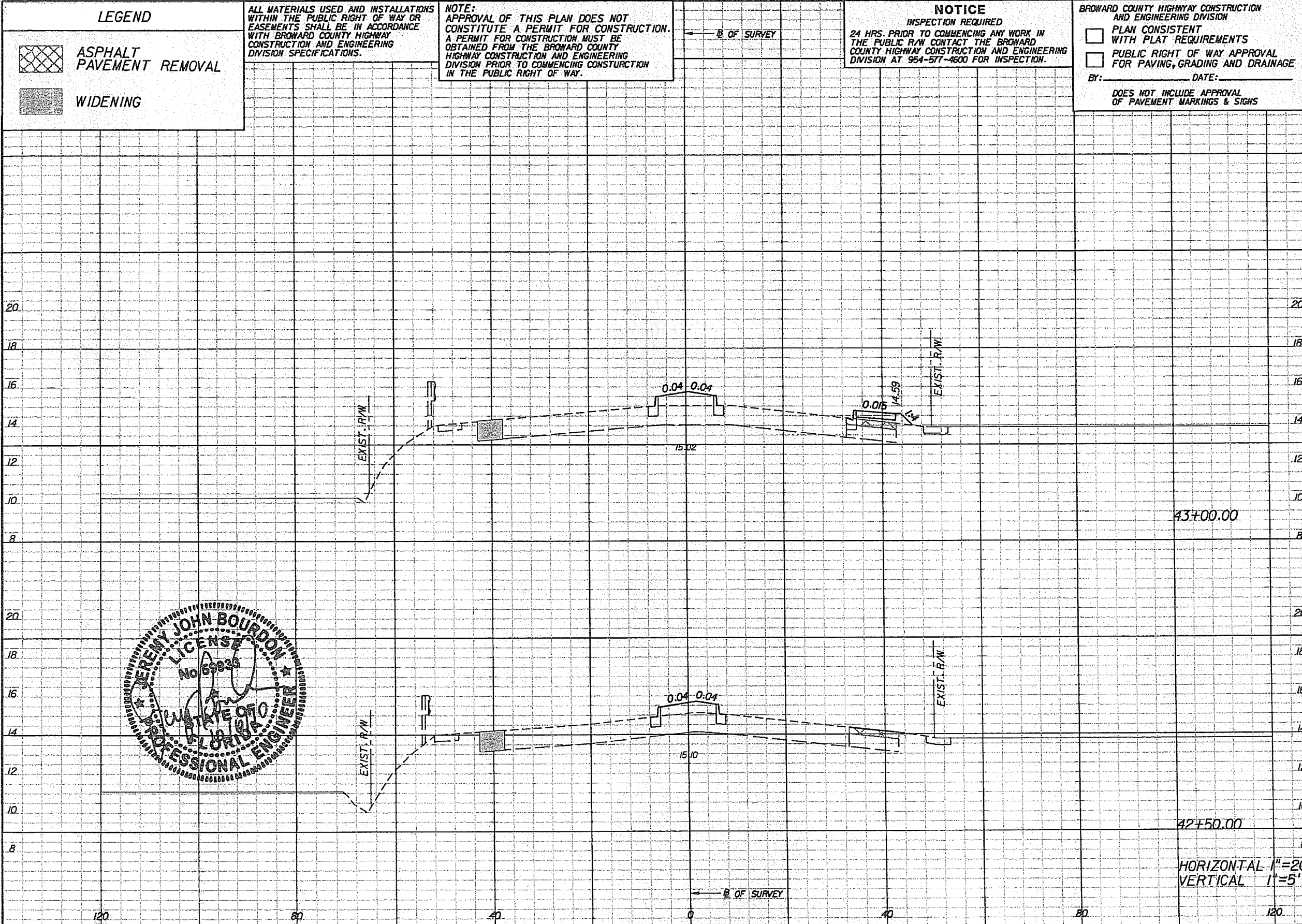
NOTE: APPROVAL OF THIS PLAN DOES NOT CONSTITUTE A PERMIT FOR CONSTRUCTION. A PERMIT FOR CONSTRUCTION MUST BE OBTAINED FROM THE BROWARD COUNTY HIGHWAY CONSTRUCTION AND ENGINEERING DIVISION PRIOR TO COMMENCING CONSTRUCTION IN THE PUBLIC RIGHT OF WAY.

NOTICE

INSPECTION REQUIRED
24 HRS. PRIOR TO COMMENCING ANY WORK IN THE PUBLIC R/W CONTACT THE BROWARD COUNTY HIGHWAY CONSTRUCTION AND ENGINEERING DIVISION AT 954-577-4600 FOR INSPECTION.

BROWARD COUNTY HIGHWAY CONSTRUCTION AND ENGINEERING DIVISION
 PLAN CONSISTENT WITH PLAT REQUIREMENTS
 PUBLIC RIGHT OF WAY APPROVAL FOR PAVING, GRADING AND DRAINAGE
 BY: _____ DATE: _____
 DOES NOT INCLUDE APPROVAL OF PAVEMENT MARKINGS & SIGNS

Regular		Exc.		Embankment	
A	V	A	V	A	V
			14		14
8.2				9.3	
		13			11
7.1				6.0	



DATE		BY		DESCRIPTION	


PBS&J
 2001 NW 107TH AVE.
 MIAMI, FLORIDA 33172
 FBPE Certificate of Authorization No. 24
 Jeremy J. Bourdon, P.E. #59333


Coconut Creek
 BUTTERFLY CAPITAL OF THE WORLD
 CITY OF COCONUT CREEK
 EDUCATIONAL CORRIDOR

ROADWAY CROSS SECTIONS (10)

SHEET NO.
39

LEGEND

 ASPHALT PAVEMENT REMOVAL

 WIDENING

ALL MATERIALS USED AND INSTALLATIONS WITHIN THE PUBLIC RIGHT OF WAY OR EASEMENTS SHALL BE IN ACCORDANCE WITH BROWARD COUNTY HIGHWAY CONSTRUCTION AND ENGINEERING DIVISION SPECIFICATIONS.

NOTE:
 APPROVAL OF THIS PLAN DOES NOT CONSTITUTE A PERMIT FOR CONSTRUCTION. A PERMIT FOR CONSTRUCTION MUST BE OBTAINED FROM THE BROWARD COUNTY HIGHWAY CONSTRUCTION AND ENGINEERING DIVISION PRIOR TO COMMENCING CONSTRUCTION IN THE PUBLIC RIGHT OF WAY.

NOTICE
 INSPECTION REQUIRED
 24 HRS. PRIOR TO COMMENCING ANY WORK IN THE PUBLIC R/W CONTACT THE BROWARD COUNTY HIGHWAY CONSTRUCTION AND ENGINEERING DIVISION AT 954-577-4500 FOR INSPECTION.

BROWARD COUNTY HIGHWAY CONSTRUCTION AND ENGINEERING DIVISION


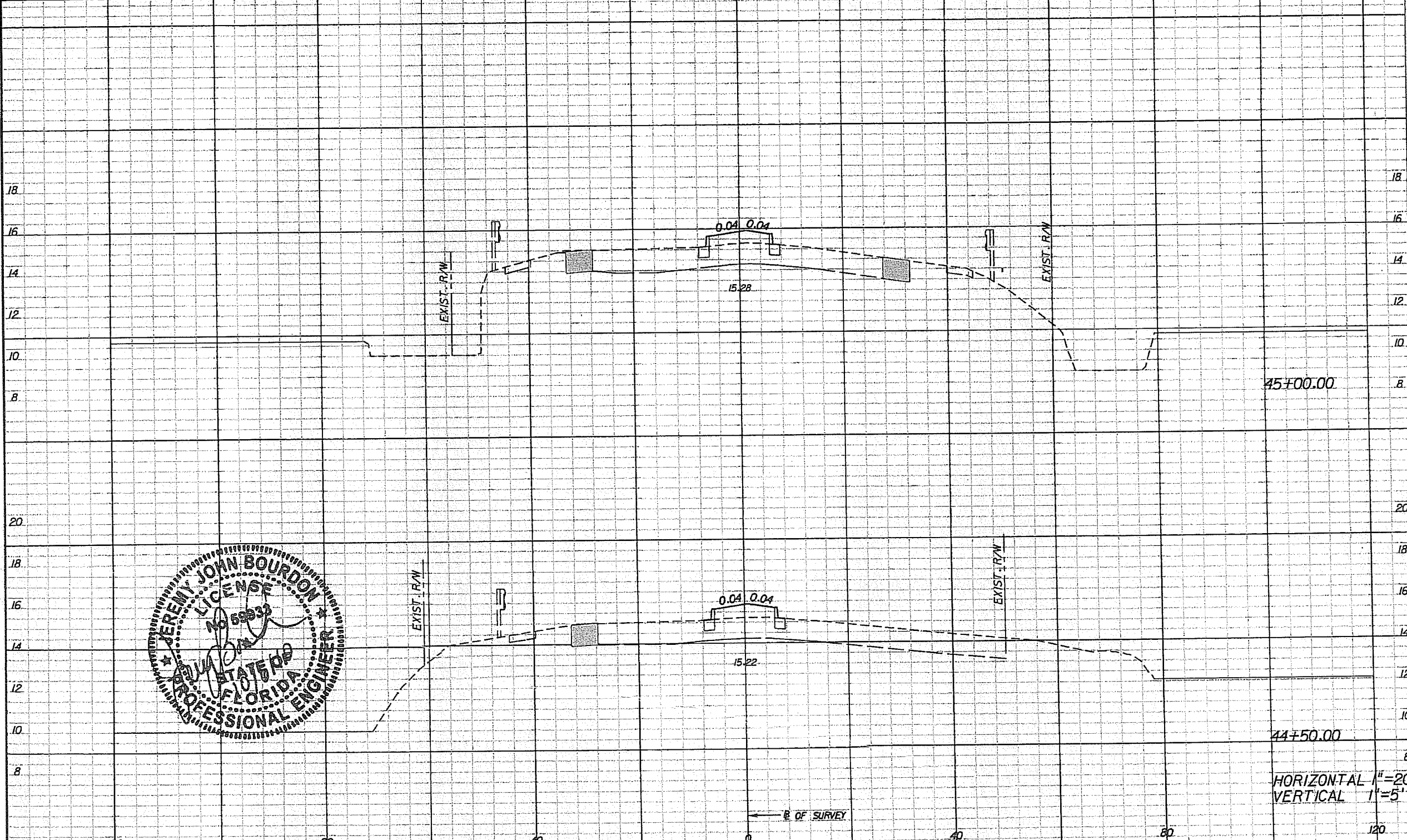
PLAN CONSISTENT WITH PLAT REQUIREMENTS

PUBLIC RIGHT OF WAY APPROVAL FOR PAVING, GRADING AND DRAINAGE

BY: _____ DATE: _____

DOES NOT INCLUDE APPROVAL OF PAVEMENT MARKINGS & SIGNS

Regular		Exc.		Embankment	
A	V	A	V	A	V
12.3			18	6.2	12
7.1			15	6.6	12




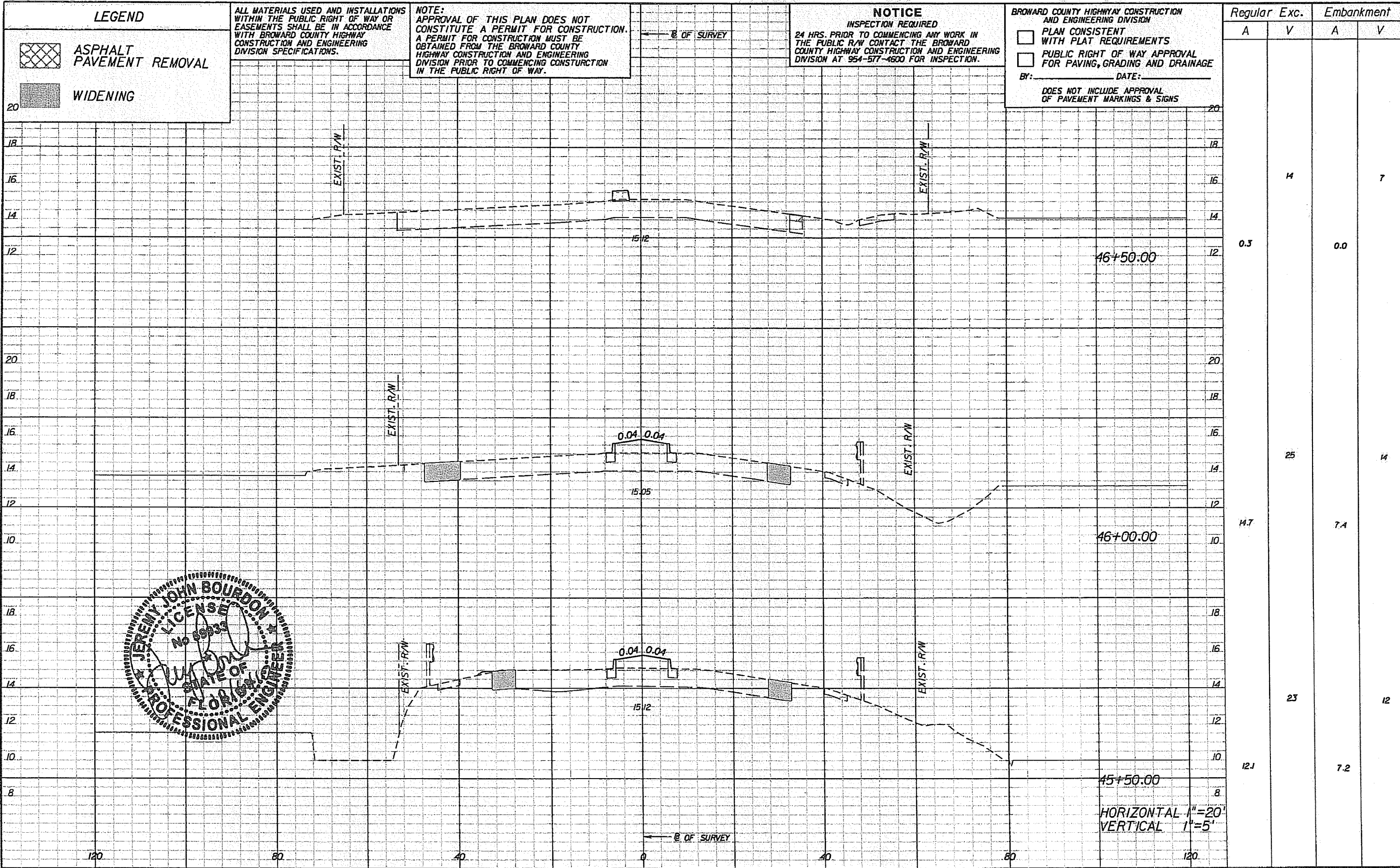
REVISIONS					
DATE	BY	DESCRIPTION	DATE	BY	DESCRIPTION

PBSJ
 2001 NW 107TH AVE.
 MIAMI, FLORIDA 33172
 FBPE Certificate of Authorization No. 24
 Jeremy J. Bourdon, P.E. #59933

Coconut Creek
 BUTTERFLY CAPITAL OF THE WORLD
 CITY OF COCONUT CREEK
 EDUCATIONAL CORRIDOR

ROADWAY CROSS SECTIONS (12)

SHEET NO.
 41



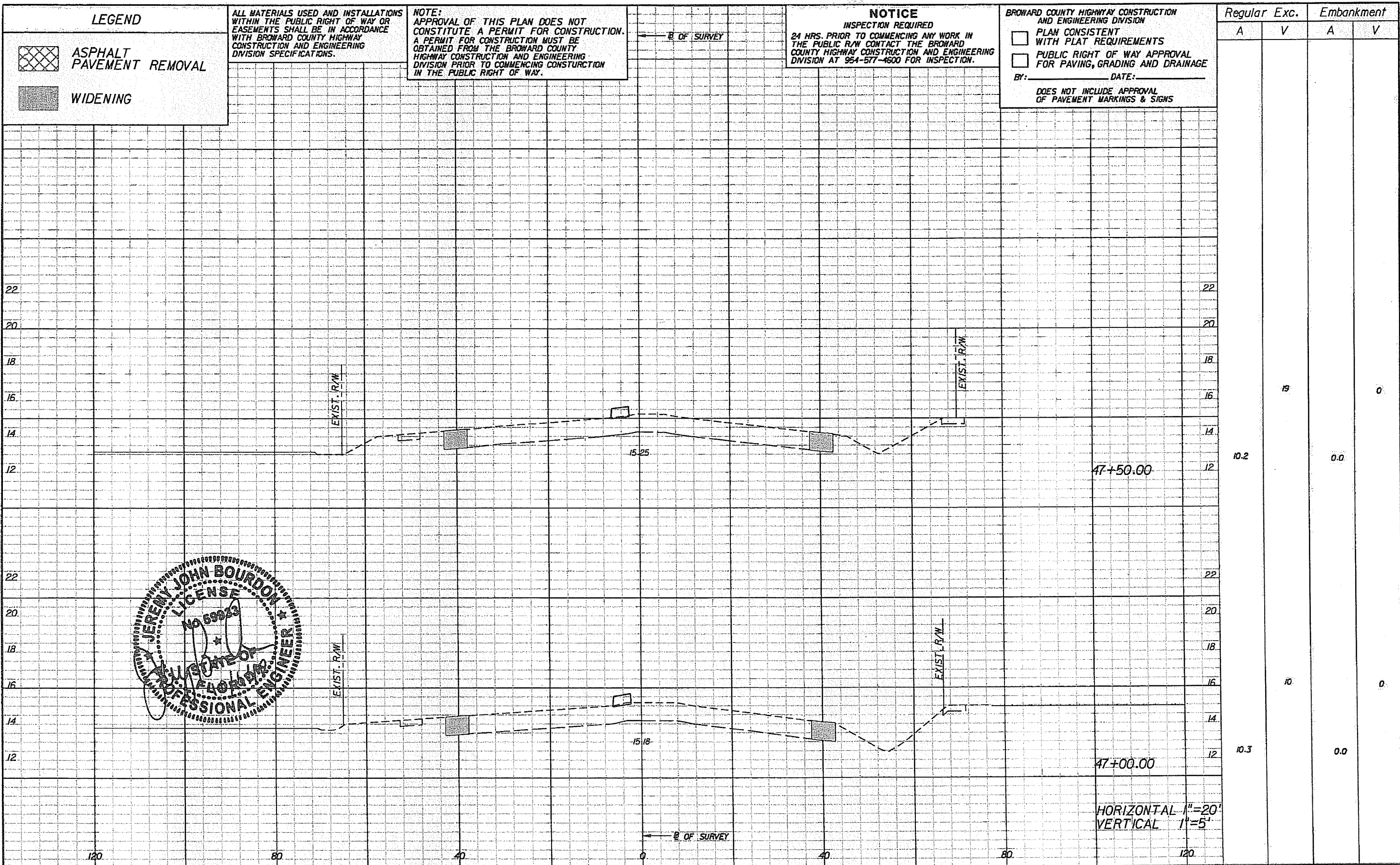
REVISIONS					
DATE	BY	DESCRIPTION	DATE	BY	DESCRIPTION

PBS&J
 2001 NW 107TH AVE.
 MIAMI, FLORIDA 33172
 FBPE Certificate of Authorization No. 24
 Jeremy J. Bourdon, P.E. #59933

Coconut Creek
 BUTTERFLY CAPITAL OF THE WORLD
 CITY OF COCONUT CREEK
 EDUCATIONAL CORRIDOR

ROADWAY CROSS SECTIONS (13)

SHEET NO. 42



LEGEND

-  ASPHALT PAVEMENT REMOVAL
-  WIDENING


ALL MATERIALS USED AND INSTALLATIONS WITHIN THE PUBLIC RIGHT OF WAY OR EASEMENTS SHALL BE IN ACCORDANCE WITH BROWARD COUNTY HIGHWAY CONSTRUCTION AND ENGINEERING DIVISION SPECIFICATIONS.

NOTE:
APPROVAL OF THIS PLAN DOES NOT CONSTITUTE A PERMIT FOR CONSTRUCTION. A PERMIT FOR CONSTRUCTION MUST BE OBTAINED FROM THE BROWARD COUNTY HIGHWAY CONSTRUCTION AND ENGINEERING DIVISION PRIOR TO COMMENCING CONSTRUCTION IN THE PUBLIC RIGHT OF WAY.

NOTICE
INSPECTION REQUIRED
24 HRS. PRIOR TO COMMENCING ANY WORK IN THE PUBLIC R/W CONTACT THE BROWARD COUNTY HIGHWAY CONSTRUCTION AND ENGINEERING DIVISION AT 954-577-4600 FOR INSPECTION.

BROWARD COUNTY HIGHWAY CONSTRUCTION AND ENGINEERING DIVISION
 PLAN CONSISTENT WITH PLAT REQUIREMENTS
 PUBLIC RIGHT OF WAY APPROVAL FOR PAVING, GRADING AND DRAINAGE
 BY: _____ DATE: _____
 DOES NOT INCLUDE APPROVAL OF PAVEMENT MARKINGS & SIGNS

Regular		Exc.		Embankment	
A	V	A	V	A	V
10.2				0.0	
10.3				0.0	




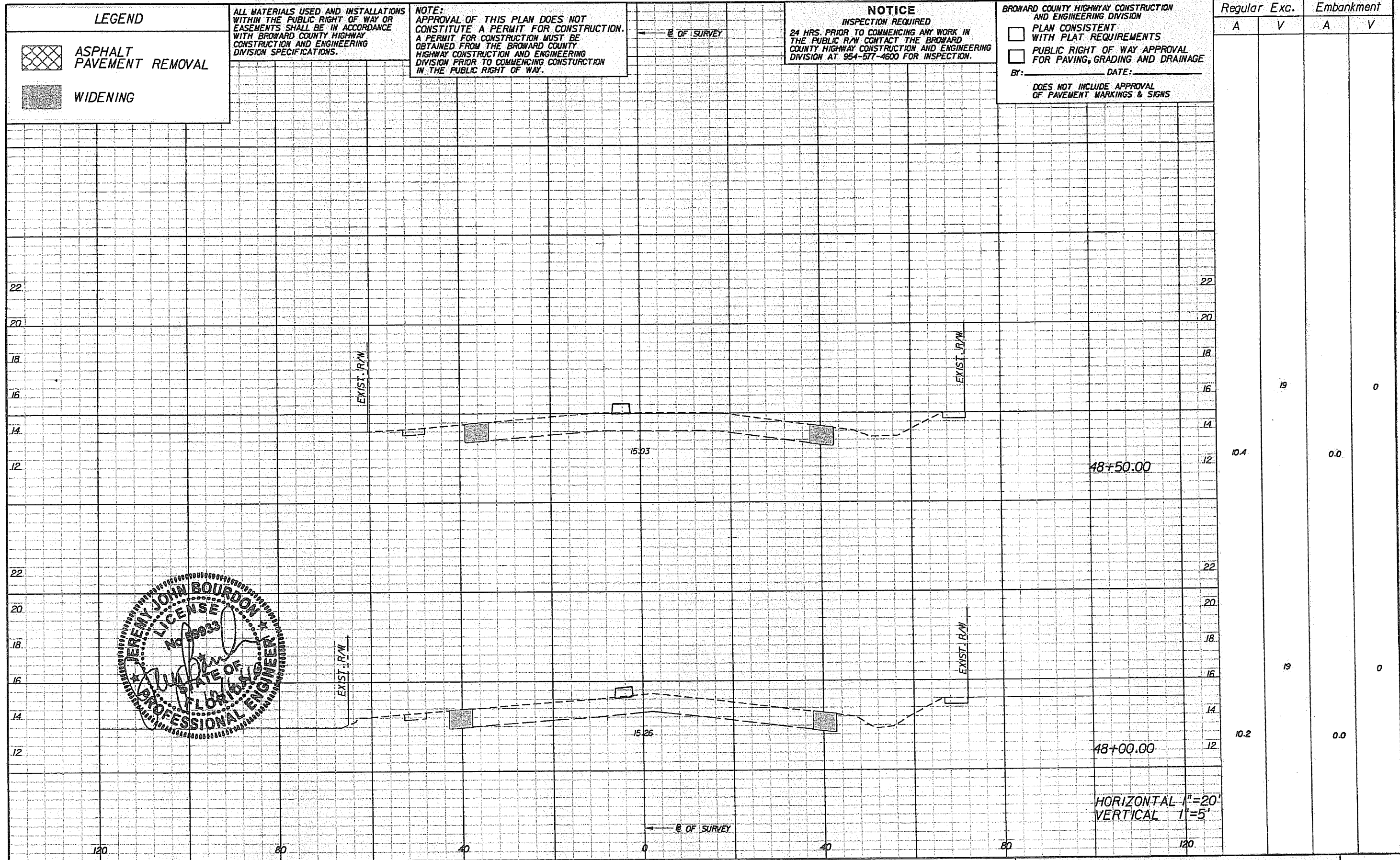
REVISIONS					
DATE	BY	DESCRIPTION	DATE	BY	DESCRIPTION

PBSJ
 2001 NW 107TH AVE.
 MIAMI, FLORIDA 33172
 FBPE Certificate of Authorization No. 24
 Jeremy J. Bourdon, P.E. #59933

Coconut Creek
 BUTTERFLY CAPITAL OF THE WORLD
 CITY OF COCONUT CREEK
 EDUCATIONAL CORRIDOR

ROADWAY CROSS SECTIONS (14)

SHEET NO.
43



REVISIONS					
DATE	BY	DESCRIPTION	DATE	BY	DESCRIPTION

PBSJ
 2001 NW 107TH AVE.
 MIAMI, FLORIDA 33172
 FBPE Certificate of Authorization No. 24
 Jeremy J. Bourdon, P.E. #59933

Coconut Creek
 BUTTERFLY CAPITAL OF THE WORLD
 CITY OF COCONUT CREEK
 EDUCATIONAL CORRIDOR

ROADWAY CROSS SECTIONS (15)

SHEET NO.
44

REF NO: 03/12/2001

LEGEND

- ASPHALT PAVEMENT REMOVAL
- WIDENING

ALL MATERIALS USED AND INSTALLATIONS WITHIN THE PUBLIC RIGHT OF WAY OR EASEMENTS SHALL BE IN ACCORDANCE WITH BROWARD COUNTY HIGHWAY CONSTRUCTION AND ENGINEERING DIVISION SPECIFICATIONS.

NOTE: APPROVAL OF THIS PLAN DOES NOT CONSTITUTE A PERMIT FOR CONSTRUCTION. A PERMIT FOR CONSTRUCTION MUST BE OBTAINED FROM THE BROWARD COUNTY HIGHWAY CONSTRUCTION AND ENGINEERING DIVISION PRIOR TO COMMENCING CONSTRUCTION IN THE PUBLIC RIGHT OF WAY.

NOTICE

INSPECTION REQUIRED
24 HRS. PRIOR TO COMMENCING ANY WORK IN THE PUBLIC R/W CONTACT THE BROWARD COUNTY HIGHWAY CONSTRUCTION AND ENGINEERING DIVISION AT 954-577-4600 FOR INSPECTION.

BROWARD COUNTY HIGHWAY CONSTRUCTION AND ENGINEERING DIVISION

PLAN CONSISTENT WITH PLAT REQUIREMENTS

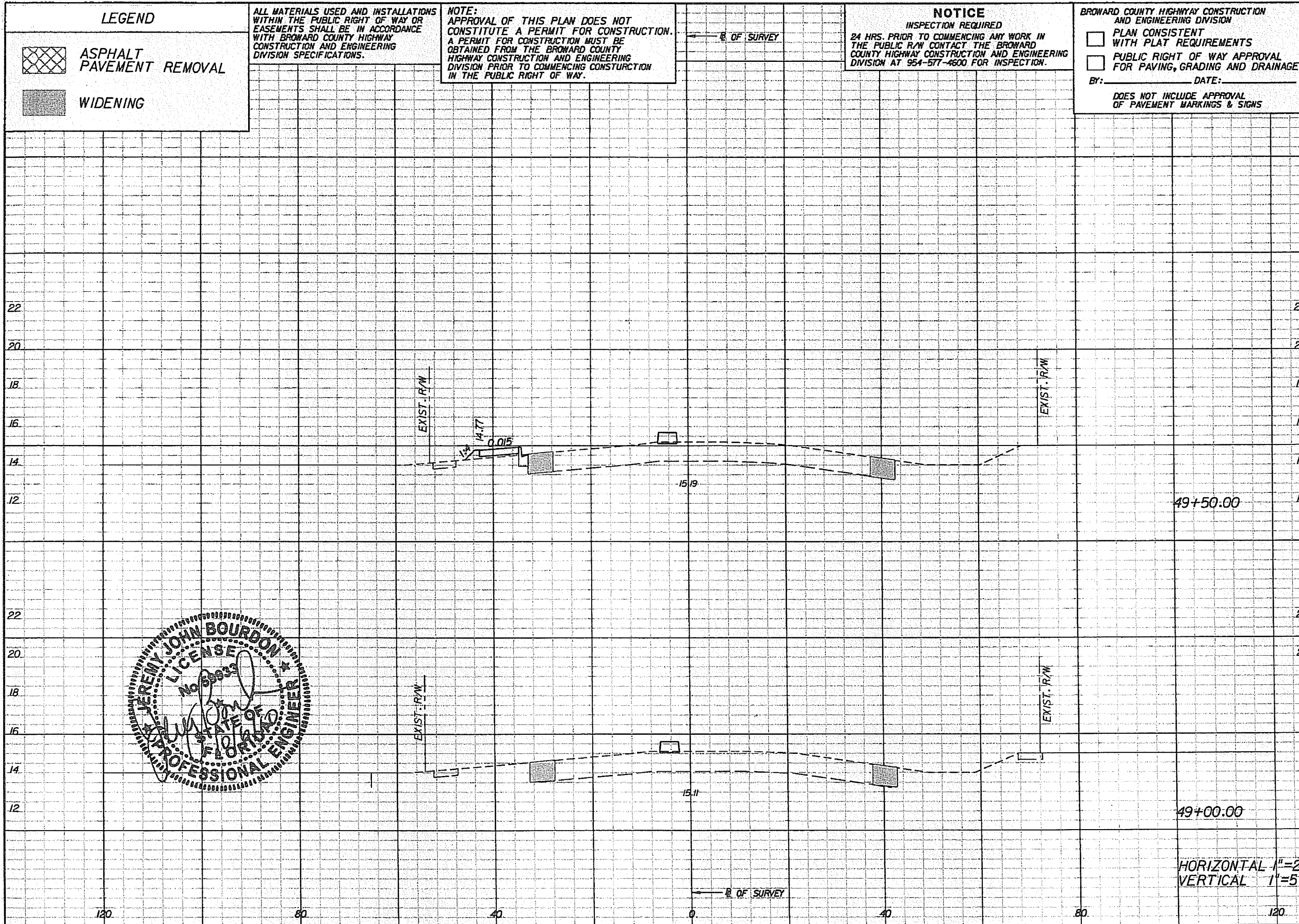
PUBLIC RIGHT OF WAY APPROVAL FOR PAVING, GRADING AND DRAINAGE

By: _____ DATE: _____

DOES NOT INCLUDE APPROVAL OF PAVEMENT MARKINGS & SIGNS

Regular Exc. Embankment

A V A V



20 1

11.5 1.6


19 0

10.4 0.0

49+50.00

49+00.00

HORIZONTAL 1"=20'
VERTICAL 1"=5'



REVISIONS					
DATE	BY	DESCRIPTION	DATE	BY	DESCRIPTION

PBS&J
2001 NW 107TH AVE.
MIAMI, FLORIDA 33172
FBPE Certificate of Authorization No. 24
Jeremy J. Bourdon, P.E. #59933

Coconut Creek
BUTTERFLY CAPITAL OF THE WORLD
CITY OF COCONUT CREEK
EDUCATIONAL CORRIDOR

ROADWAY CROSS SECTIONS (16)

SHEET NO. 45

LEGEND

-  ASPHALT PAVEMENT REMOVAL
-  WIDENING


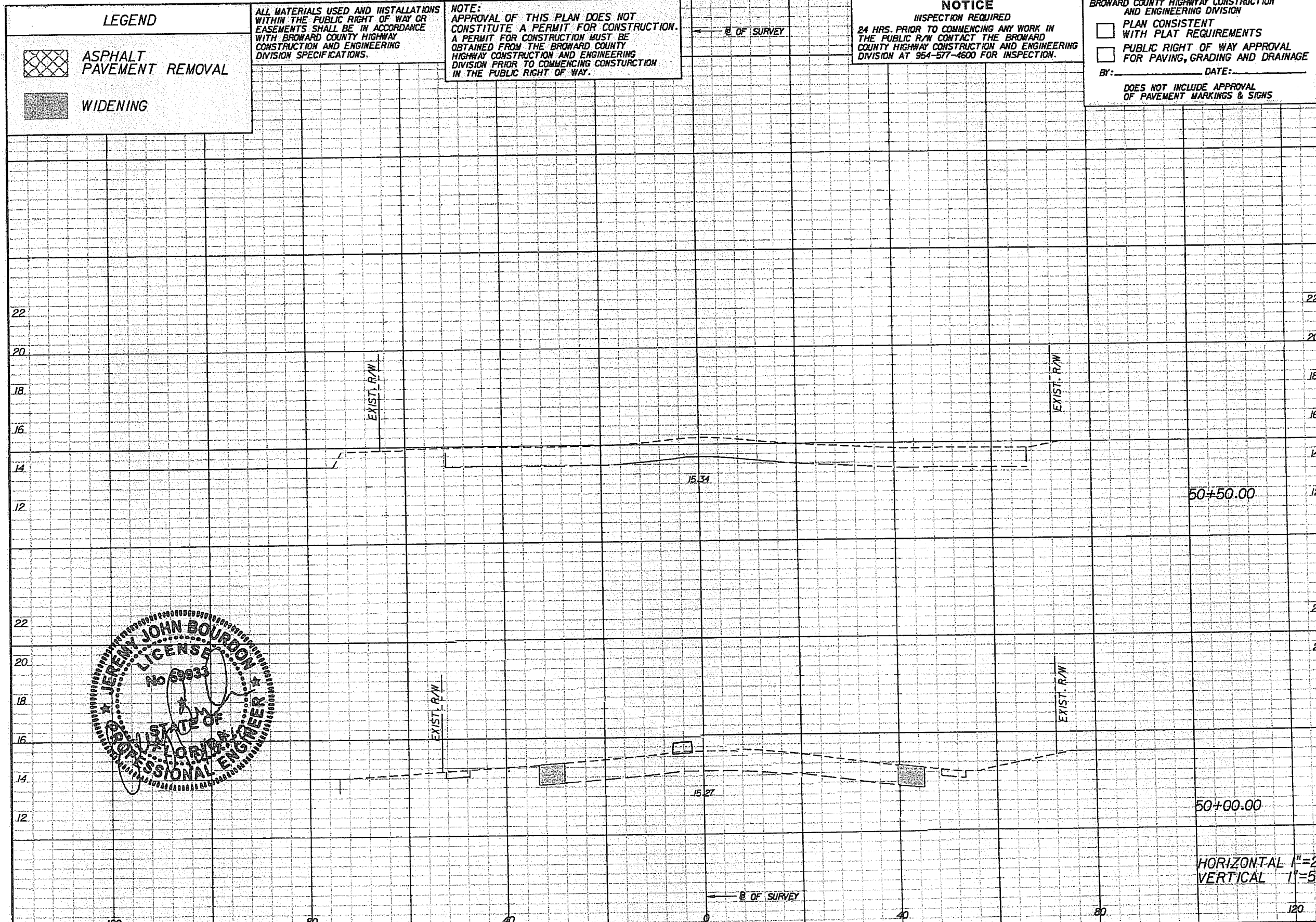
ALL MATERIALS USED AND INSTALLATIONS WITHIN THE PUBLIC RIGHT OF WAY OR EASEMENTS SHALL BE IN ACCORDANCE WITH BROWARD COUNTY HIGHWAY CONSTRUCTION AND ENGINEERING DIVISION SPECIFICATIONS.

NOTE:
APPROVAL OF THIS PLAN DOES NOT CONSTITUTE A PERMIT FOR CONSTRUCTION. A PERMIT FOR CONSTRUCTION MUST BE OBTAINED FROM THE BROWARD COUNTY HIGHWAY CONSTRUCTION AND ENGINEERING DIVISION PRIOR TO COMMENCING CONSTRUCTION IN THE PUBLIC RIGHT OF WAY.

NOTICE
INSPECTION REQUIRED
24 HRS. PRIOR TO COMMENCING ANY WORK IN THE PUBLIC R/W CONTACT THE BROWARD COUNTY HIGHWAY CONSTRUCTION AND ENGINEERING DIVISION AT 954-577-4600 FOR INSPECTION.

BROWARD COUNTY HIGHWAY CONSTRUCTION AND ENGINEERING DIVISION
 PLAN CONSISTENT WITH PLAT REQUIREMENTS
 PUBLIC RIGHT OF WAY APPROVAL FOR PAVING, GRADING AND DRAINAGE
 BY: _____ DATE: _____
 DOES NOT INCLUDE APPROVAL OF PAVEMENT MARKINGS & SIGNS

Regular		Exc.		Embankment	
A	V	A	V	A	V
0.0			10	0.0	0
10.7			21	0.0	1



HORIZONTAL 1"=20'
VERTICAL 1"=5'

REVISIONS					
DATE	BY	DESCRIPTION	DATE	BY	DESCRIPTION


PBS&J
 2001 NW 107TH AVE.
 MIAMI, FLORIDA 33172
 FBPE Certificate of Authorization No. 24
 Jeremy J. Bourdon, P.E. #59933


Coconut Creek
 BUTTERFLY CAPITAL OF THE WORLD
 CITY OF COCONUT CREEK
 EDUCATIONAL CORRIDOR

ROADWAY CROSS SECTIONS (17)

SHEET NO.
46

LEGEND

 ASPHALT PAVEMENT REMOVAL

 WIDENING

ALL MATERIALS USED AND INSTALLATIONS WITHIN THE PUBLIC RIGHT OF WAY OR EASEMENTS SHALL BE IN ACCORDANCE WITH BROWARD COUNTY HIGHWAY CONSTRUCTION AND ENGINEERING DIVISION SPECIFICATIONS.

NOTE:
 APPROVAL OF THIS PLAN DOES NOT CONSTITUTE A PERMIT FOR CONSTRUCTION. A PERMIT FOR CONSTRUCTION MUST BE OBTAINED FROM THE BROWARD COUNTY HIGHWAY CONSTRUCTION AND ENGINEERING DIVISION PRIOR TO COMMENCING CONSTRUCTION IN THE PUBLIC RIGHT OF WAY.

NOTICE
 INSPECTION REQUIRED
 24 HRS. PRIOR TO COMMENCING ANY WORK IN THE PUBLIC R/W CONTACT THE BROWARD COUNTY HIGHWAY CONSTRUCTION AND ENGINEERING DIVISION AT 954-577-4600 FOR INSPECTION.

BROWARD COUNTY HIGHWAY CONSTRUCTION AND ENGINEERING DIVISION


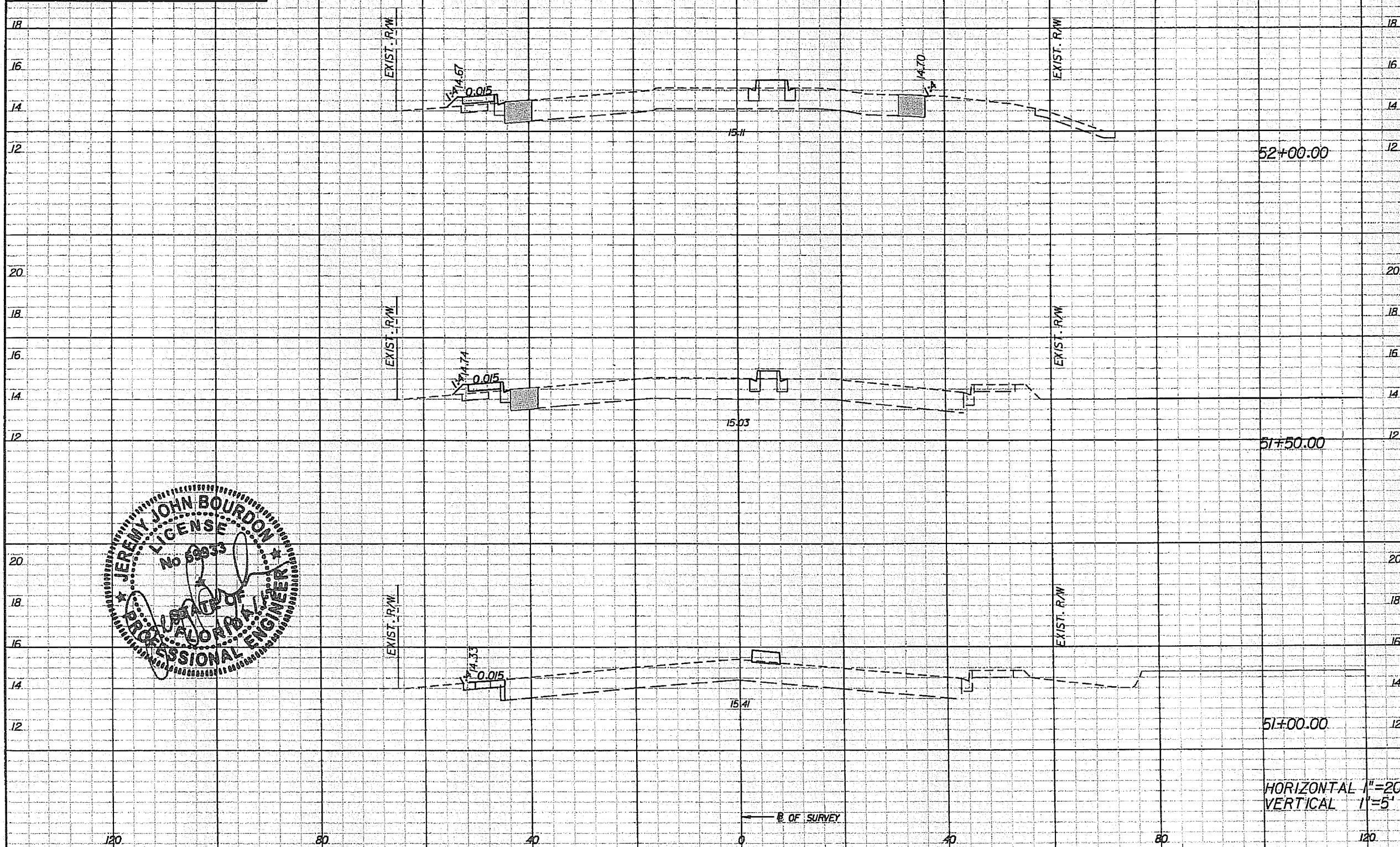
PLAN CONSISTENT WITH PLAT REQUIREMENTS

PUBLIC RIGHT OF WAY APPROVAL FOR PAVING, GRADING AND DRAINAGE

BY: _____ DATE: _____

DOES NOT INCLUDE APPROVAL OF PAVEMENT MARKINGS & SIGNS

Regular		Exc.		Embankment	
A	V	A	V	A	V
13.8		2		6	
8.7		10		3	
2.1		2		0	



REVISIONS					
DATE	BY	DESCRIPTION	DATE	BY	DESCRIPTION

PBS&J

2001 NW 107TH AVE.
 MIAMI, FLORIDA 33172
 FBPE Certificate of Authorization No. 24

Jeremy J. Bourdon, P.E. #59933


Coconut Creek
 BUTTERFLY CAPITAL OF THE WORLD


CITY OF COCONUT CREEK
 EDUCATIONAL CORRIDOR

ROADWAY CROSS SECTIONS (18)

SHEET NO.
 47

LEGEND

 ASPHALT PAVEMENT REMOVAL

 WIDENING

ALL MATERIALS USED AND INSTALLATIONS WITHIN THE PUBLIC RIGHT OF WAY OR EASEMENTS SHALL BE IN ACCORDANCE WITH BROWARD COUNTY HIGHWAY CONSTRUCTION AND ENGINEERING DIVISION SPECIFICATIONS.

NOTE:
APPROVAL OF THIS PLAN DOES NOT CONSTITUTE A PERMIT FOR CONSTRUCTION. A PERMIT FOR CONSTRUCTION MUST BE OBTAINED FROM THE BROWARD COUNTY HIGHWAY CONSTRUCTION AND ENGINEERING DIVISION PRIOR TO COMMENCING CONSTRUCTION IN THE PUBLIC RIGHT OF WAY.

NOTICE
INSPECTION REQUIRED
24 HRS. PRIOR TO COMMENCING ANY WORK IN THE PUBLIC R/W CONTACT THE BROWARD COUNTY HIGHWAY CONSTRUCTION AND ENGINEERING DIVISION AT 954-577-4500 FOR INSPECTION.

BROWARD COUNTY HIGHWAY CONSTRUCTION AND ENGINEERING DIVISION


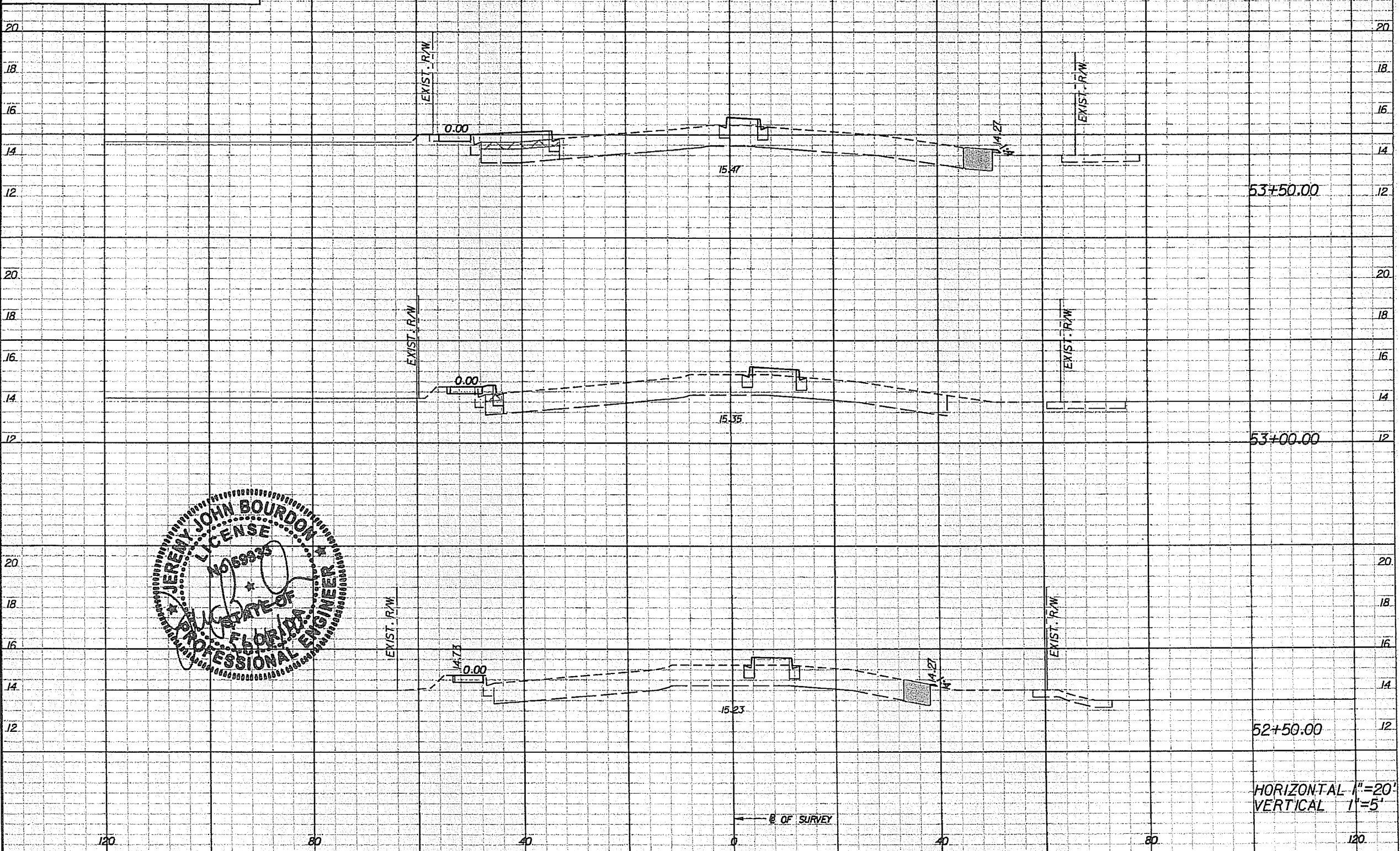
PLAN CONSISTENT WITH PLAT REQUIREMENTS

PUBLIC RIGHT OF WAY APPROVAL FOR PAVING, GRADING AND DRAINAGE

BY: _____ DATE: _____

DOES NOT INCLUDE APPROVAL OF PAVEMENT MARKINGS & SIGNS

Regular		Exc.		Embankment	
A	V	A	V	A	V
10.9	15	8.4	11		
5.5	14	3.8	6		
9.4	21	2.4	5		



REVISIONS					
DATE	BY	DESCRIPTION	DATE	BY	DESCRIPTION

PBS&J

2001 NW 107TH AVE.
MIAMI, FLORIDA 33172
FBPE Certificate of Authorization No. 24

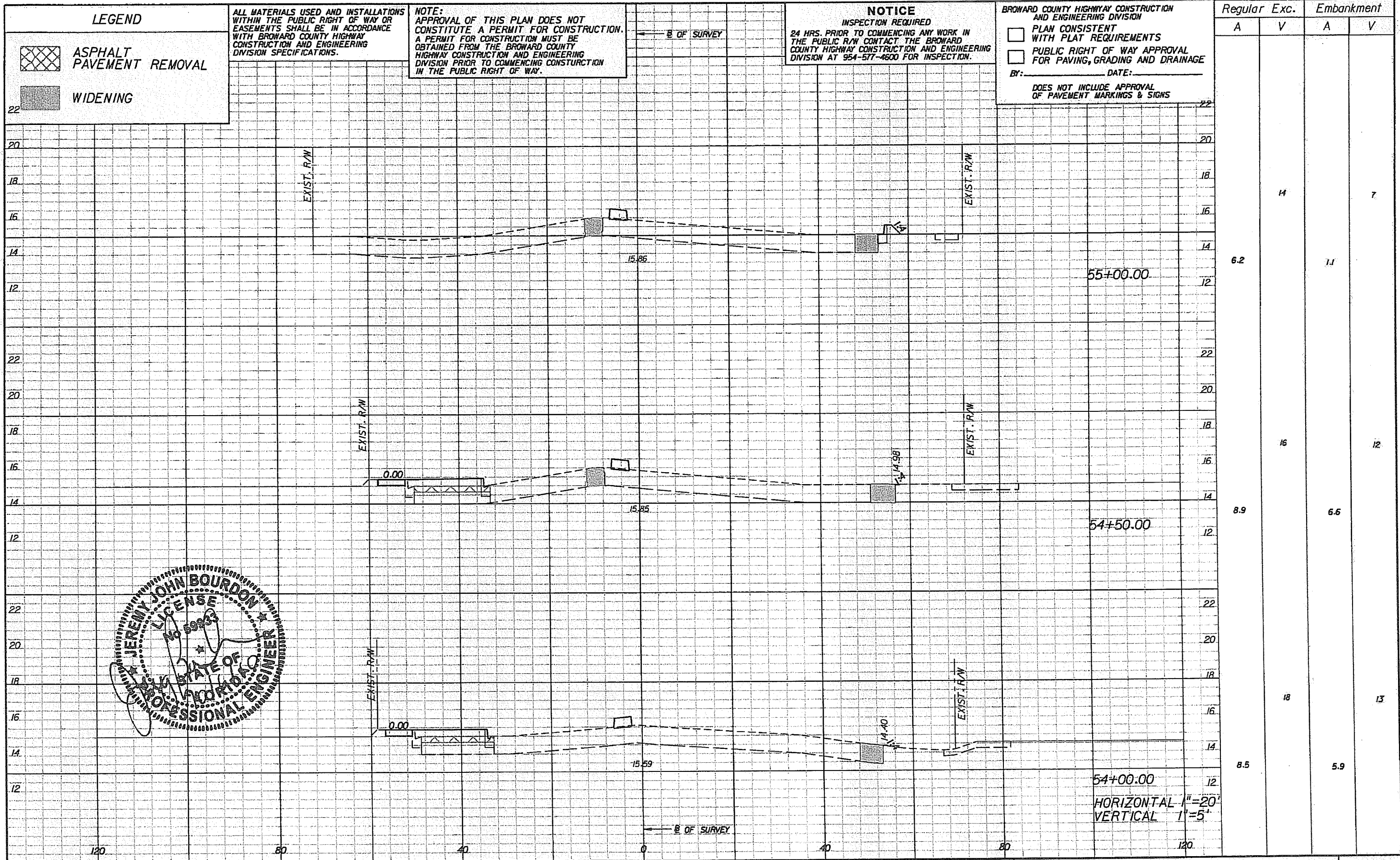
Jeremy J. Bourdon, P.E. #59933

COCONUT CREEK
BUTTERFLY CAPITAL OF THE WORLD

CITY OF COCONUT CREEK
EDUCATIONAL CORRIDOR

ROADWAY CROSS SECTIONS (19)

SHEET NO. 48



Regular		Exc.		Embankment	
A	V	A	V	A	V
6.2				1.1	7
8.9				6.6	12
8.5				5.9	13

LEGEND


- ASPHALT PAVEMENT REMOVAL
- WIDENING

ALL MATERIALS USED AND INSTALLATIONS WITHIN THE PUBLIC RIGHT OF WAY OR EASEMENTS SHALL BE IN ACCORDANCE WITH BROWARD COUNTY HIGHWAY CONSTRUCTION AND ENGINEERING DIVISION SPECIFICATIONS.

NOTE: APPROVAL OF THIS PLAN DOES NOT CONSTITUTE A PERMIT FOR CONSTRUCTION. A PERMIT FOR CONSTRUCTION MUST BE OBTAINED FROM THE BROWARD COUNTY HIGHWAY CONSTRUCTION AND ENGINEERING DIVISION PRIOR TO COMMENCING CONSTRUCTION IN THE PUBLIC RIGHT OF WAY.

NOTICE
INSPECTION REQUIRED
24 HRS. PRIOR TO COMMENCING ANY WORK IN THE PUBLIC R/W CONTACT THE BROWARD COUNTY HIGHWAY CONSTRUCTION AND ENGINEERING DIVISION AT 954-577-4600 FOR INSPECTION.

BROWARD COUNTY HIGHWAY CONSTRUCTION AND ENGINEERING DIVISION
 PLAN CONSISTENT WITH PLAT REQUIREMENTS
 PUBLIC RIGHT OF WAY APPROVAL FOR PAVING, GRADING AND DRAINAGE
 BY: _____ DATE: _____
 DOES NOT INCLUDE APPROVAL OF PAVEMENT MARKINGS & SIGNS



REVISIONS					
DATE	BY	DESCRIPTION	DATE	BY	DESCRIPTION


PBS&J
 2001 NW 107TH AVE.
 MIAMI, FLORIDA 33172
 FBPE Certificate of Authorization No. 24
 Jeremy J. Bourdon, P.E. #59933


Coconut Creek
 BUTTERFLY CAPITAL OF THE WORLD
 CITY OF COCONUT CREEK
 EDUCATIONAL CORRIDOR

ROADWAY CROSS SECTIONS (20)

SHEET NO.
49

LEGEND

 ASPHALT PAVEMENT REMOVAL

 WIDENING

ALL MATERIALS USED AND INSTALLATIONS WITHIN THE PUBLIC RIGHT OF WAY OR EASEMENTS SHALL BE IN ACCORDANCE WITH BROWARD COUNTY HIGHWAY CONSTRUCTION AND ENGINEERING DIVISION SPECIFICATIONS.

NOTE: APPROVAL OF THIS PLAN DOES NOT CONSTITUTE A PERMIT FOR CONSTRUCTION. A PERMIT FOR CONSTRUCTION MUST BE OBTAINED FROM THE BROWARD COUNTY HIGHWAY CONSTRUCTION AND ENGINEERING DIVISION PRIOR TO COMMENCING CONSTRUCTION IN THE PUBLIC RIGHT OF WAY.

NOTICE
INSPECTION REQUIRED
24 HRS. PRIOR TO COMMENCING ANY WORK IN THE PUBLIC R/W CONTACT THE BROWARD COUNTY HIGHWAY CONSTRUCTION AND ENGINEERING DIVISION AT 954-577-4500 FOR INSPECTION.

BROWARD COUNTY HIGHWAY CONSTRUCTION AND ENGINEERING DIVISION


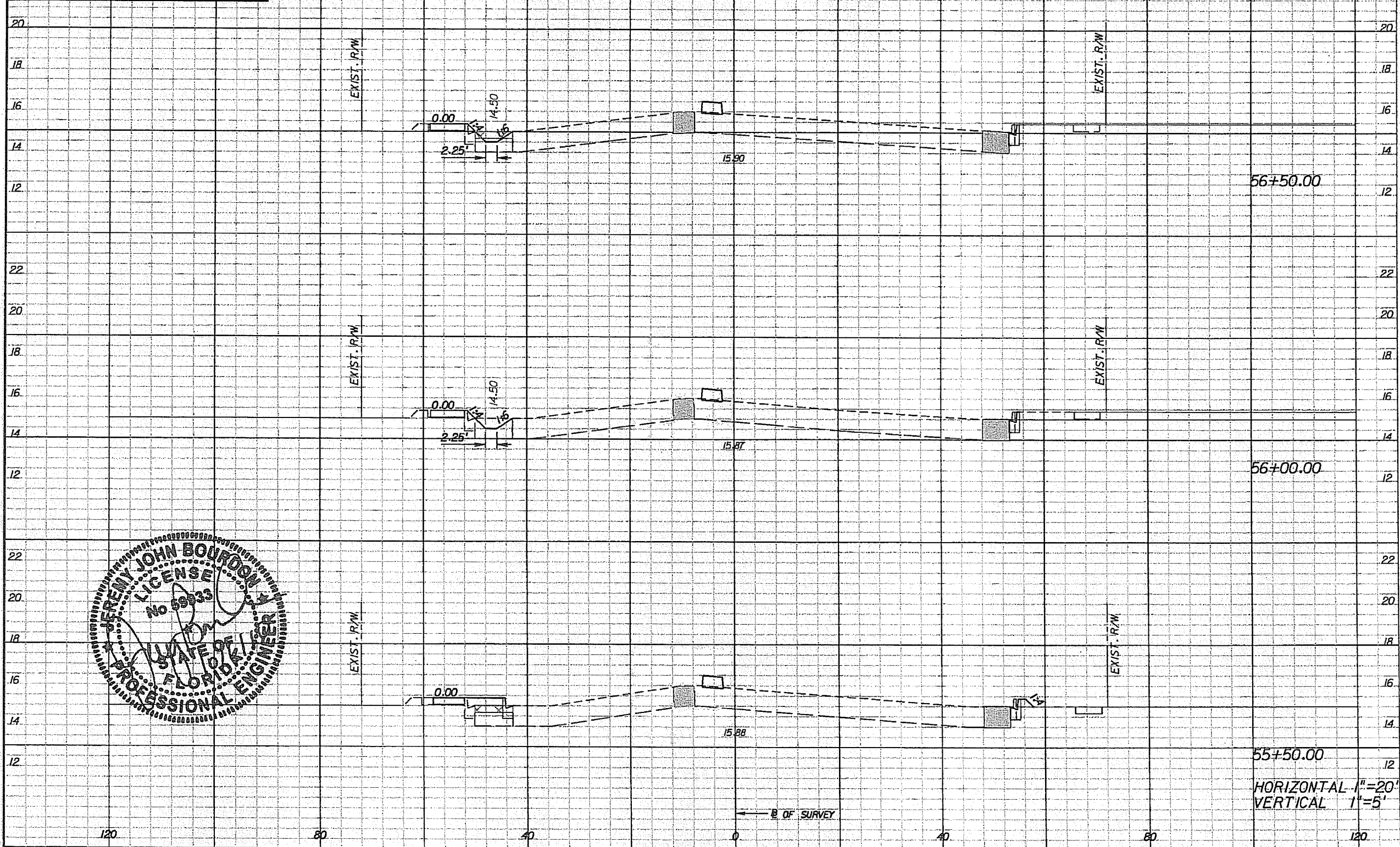
PLAN CONSISTENT WITH PLAT REQUIREMENTS

PUBLIC RIGHT OF WAY APPROVAL FOR PAVING, GRADING AND DRAINAGE

BY: _____ DATE: _____

DOES NOT INCLUDE APPROVAL OF PAVEMENT MARKINGS & SIGNS

Regular		Exc.		Embankment	
A	V	A	V	A	V
16.2			26		1
11.5			20		4
10.0			15		4



DATE		BY		DESCRIPTION	

PBS&J

2001 NW 107TH AVE.
MIAMI, FLORIDA 33172
FBPE Certificate of Authorization No. 24

Jeremy J. Bourdon, P.E. #59933


Coconut Creek
BUTTERFLY CAPITAL OF THE WORLD


CITY OF COCONUT CREEK
EDUCATIONAL CORRIDOR

ROADWAY CROSS SECTIONS (21)

SHEET NO. 50

LEGEND

 ASPHALT PAVEMENT REMOVAL

 WIDENING

ALL MATERIALS USED AND INSTALLATIONS WITHIN THE PUBLIC RIGHT OF WAY OR EASEMENTS SHALL BE IN ACCORDANCE WITH BROWARD COUNTY HIGHWAY CONSTRUCTION AND ENGINEERING DIVISION SPECIFICATIONS.

NOTE:
APPROVAL OF THIS PLAN DOES NOT CONSTITUTE A PERMIT FOR CONSTRUCTION. A PERMIT FOR CONSTRUCTION MUST BE OBTAINED FROM THE BROWARD COUNTY HIGHWAY CONSTRUCTION AND ENGINEERING DIVISION PRIOR TO COMMENCING CONSTRUCTION IN THE PUBLIC RIGHT OF WAY.

NOTICE
INSPECTION REQUIRED
24 HRS. PRIOR TO COMMENCING ANY WORK IN THE PUBLIC R/W CONTACT THE BROWARD COUNTY HIGHWAY CONSTRUCTION AND ENGINEERING DIVISION AT 954-577-4600 FOR INSPECTION.

BROWARD COUNTY HIGHWAY CONSTRUCTION AND ENGINEERING DIVISION


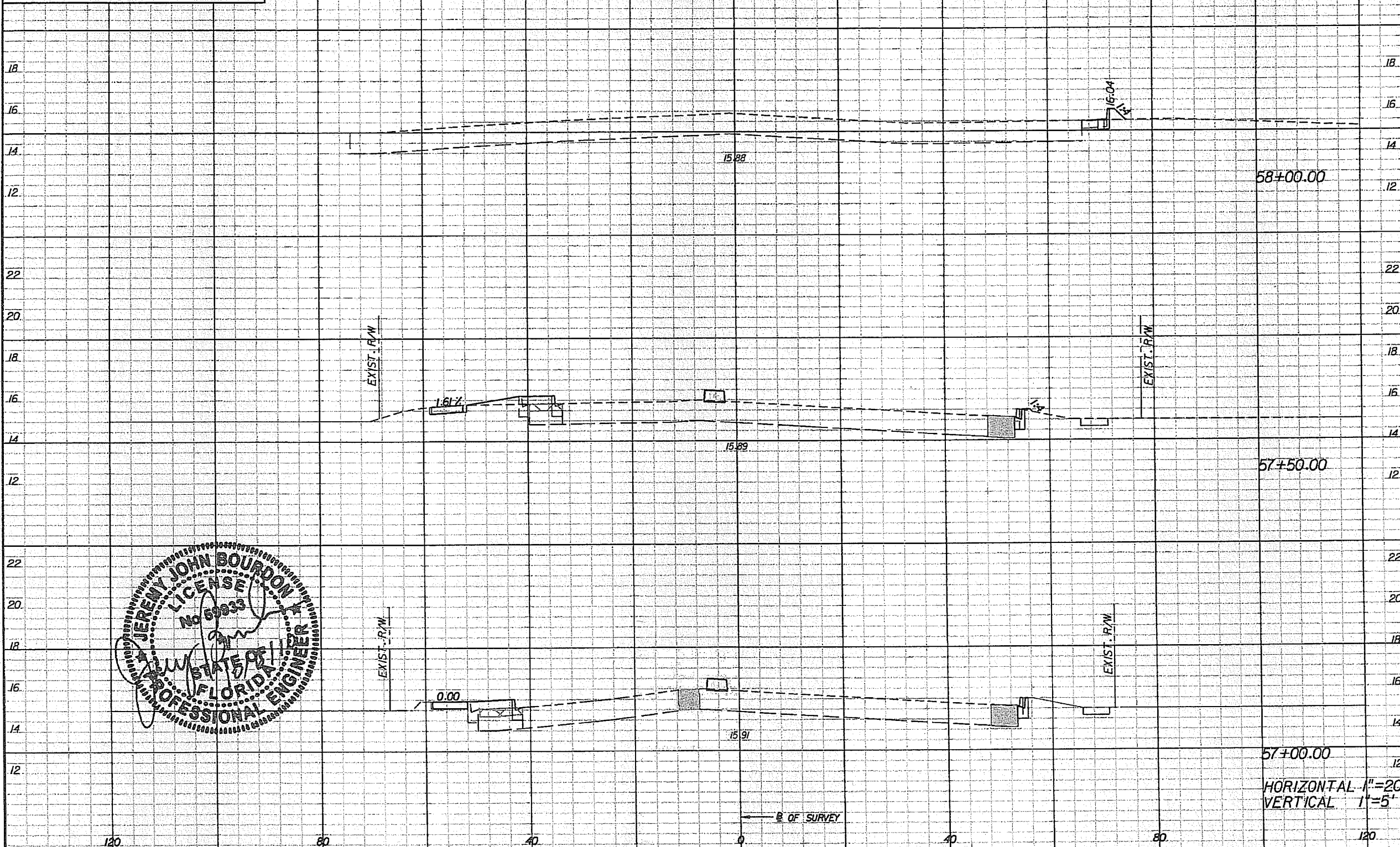
PLAN CONSISTENT WITH PLAT REQUIREMENTS

PUBLIC RIGHT OF WAY APPROVAL FOR PAVING, GRADING AND DRAINAGE

By: _____ DATE: _____

DOES NOT INCLUDE APPROVAL OF PAVEMENT MARKINGS & SIGNS

Regular		Exc.	Embankment	
A	V		A	V
2.5		10	1.1	6
8.3		11	5.7	9
3.5		18	3.8	4



REVISIONS					
DATE	BY	DESCRIPTION	DATE	BY	DESCRIPTION

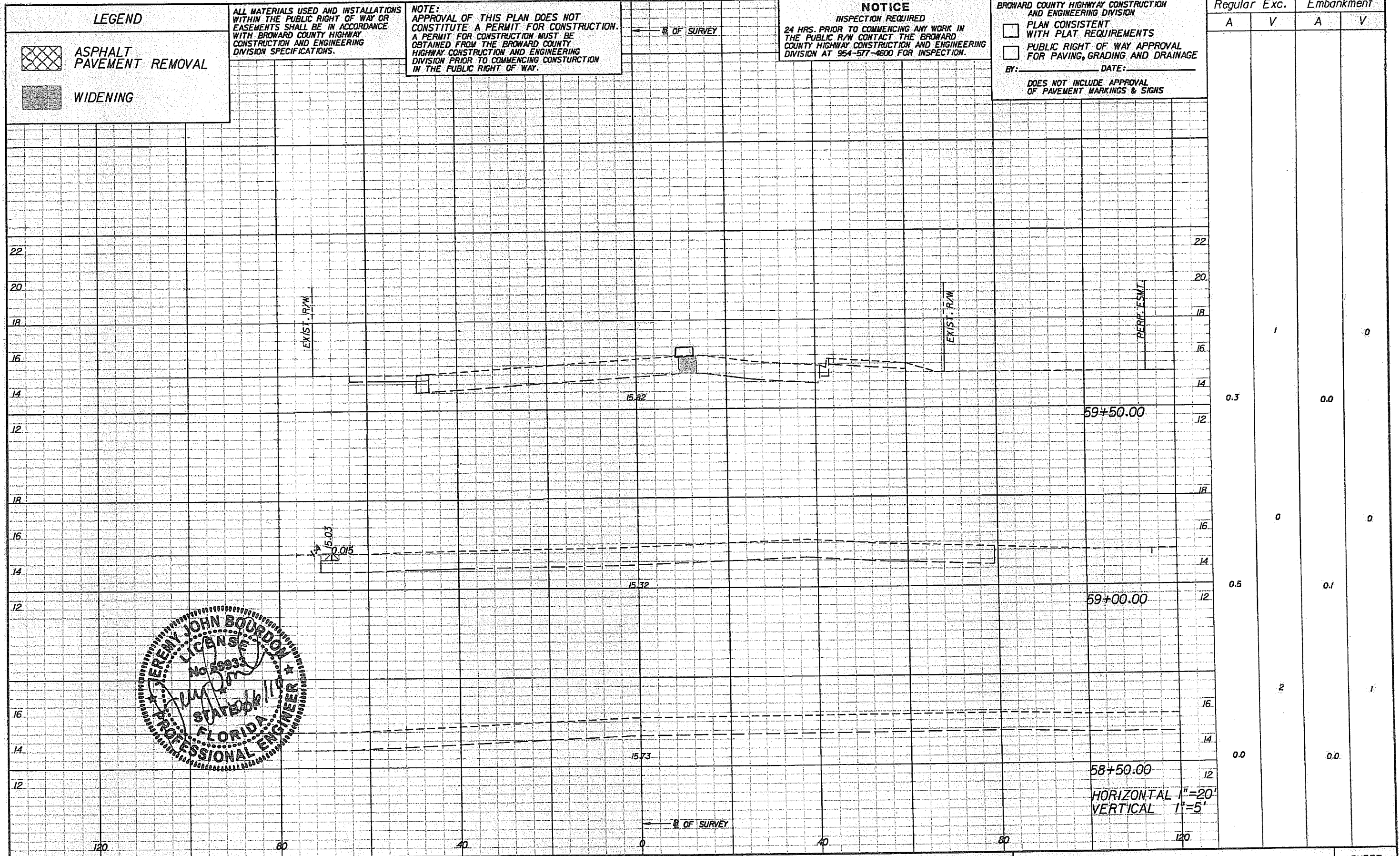
PBS&J
2001 NW 107TH AVE.
MIAMI, FLORIDA 33172
FBPE Certificate of Authorization No. 24
Jeremy J. Bourdon, P.E. #59933

COCONUT CREEK
BUTTERFLY CAPITAL OF THE WORLD

CITY OF COCONUT CREEK
EDUCATIONAL CORRIDOR

ROADWAY CROSS SECTIONS (22)

SHEET NO.
51



LEGEND

	ASPHALT PAVEMENT REMOVAL
	WIDENING


ALL MATERIALS USED AND INSTALLATIONS WITHIN THE PUBLIC RIGHT OF WAY OR EASEMENTS SHALL BE IN ACCORDANCE WITH BROWARD COUNTY HIGHWAY CONSTRUCTION AND ENGINEERING DIVISION SPECIFICATIONS.

NOTE:
 APPROVAL OF THIS PLAN DOES NOT CONSTITUTE A PERMIT FOR CONSTRUCTION. A PERMIT FOR CONSTRUCTION MUST BE OBTAINED FROM THE BROWARD COUNTY HIGHWAY CONSTRUCTION AND ENGINEERING DIVISION PRIOR TO COMMENCING CONSTRUCTION IN THE PUBLIC RIGHT OF WAY.

NOTICE
 INSPECTION REQUIRED
 24 HRS. PRIOR TO COMMENCING ANY WORK IN THE PUBLIC R/W CONTACT THE BROWARD COUNTY HIGHWAY CONSTRUCTION AND ENGINEERING DIVISION AT 954-577-4600 FOR INSPECTION.

BROWARD COUNTY HIGHWAY CONSTRUCTION AND ENGINEERING DIVISION
 PLAN CONSISTENT WITH PLAT REQUIREMENTS
 PUBLIC RIGHT OF WAY APPROVAL FOR PAVING, GRADING AND DRAINAGE
 BY: _____ DATE: _____
 DOES NOT INCLUDE APPROVAL OF PAVEMENT MARKINGS & SIGNS

Station	Regular		Exc.		Embankment	
	A	V	A	V	A	V
59+50.00	0.3			1		0
59+00.00	0.5			0		0
58+50.00	0.0			2		1



REVISIONS					
DATE	BY	DESCRIPTION	DATE	BY	DESCRIPTION

PBSJ
 2001 NW 107TH AVE.
 MIAMI, FLORIDA 33172
 FBPE Certificate of Authorization No. 24
 Jeremy J. Bourdon, P.E. #59933

Coconut Creek
 BUTTERFLY CAPITAL OF THE WORLD
 CITY OF COCONUT CREEK
 EDUCATIONAL CORRIDOR

ROADWAY CROSS SECTIONS (23)

SHEET NO.
52

LEGEND

-  ASPHALT PAVEMENT REMOVAL
-  WIDENING

ALL MATERIALS USED AND INSTALLATIONS WITHIN THE PUBLIC RIGHT OF WAY OR EASEMENTS SHALL BE IN ACCORDANCE WITH BROWARD COUNTY HIGHWAY CONSTRUCTION AND ENGINEERING DIVISION SPECIFICATIONS.

NOTE: APPROVAL OF THIS PLAN DOES NOT CONSTITUTE A PERMIT FOR CONSTRUCTION. A PERMIT FOR CONSTRUCTION MUST BE OBTAINED FROM THE BROWARD COUNTY HIGHWAY CONSTRUCTION AND ENGINEERING DIVISION PRIOR TO COMMENCING CONSTRUCTION IN THE PUBLIC RIGHT OF WAY.

NOTICE

INSPECTION REQUIRED
24 HRS. PRIOR TO COMMENCING ANY WORK IN THE PUBLIC R/W CONTACT THE BROWARD COUNTY HIGHWAY CONSTRUCTION AND ENGINEERING DIVISION AT 954-577-4600 FOR INSPECTION.

BROWARD COUNTY HIGHWAY CONSTRUCTION AND ENGINEERING DIVISION

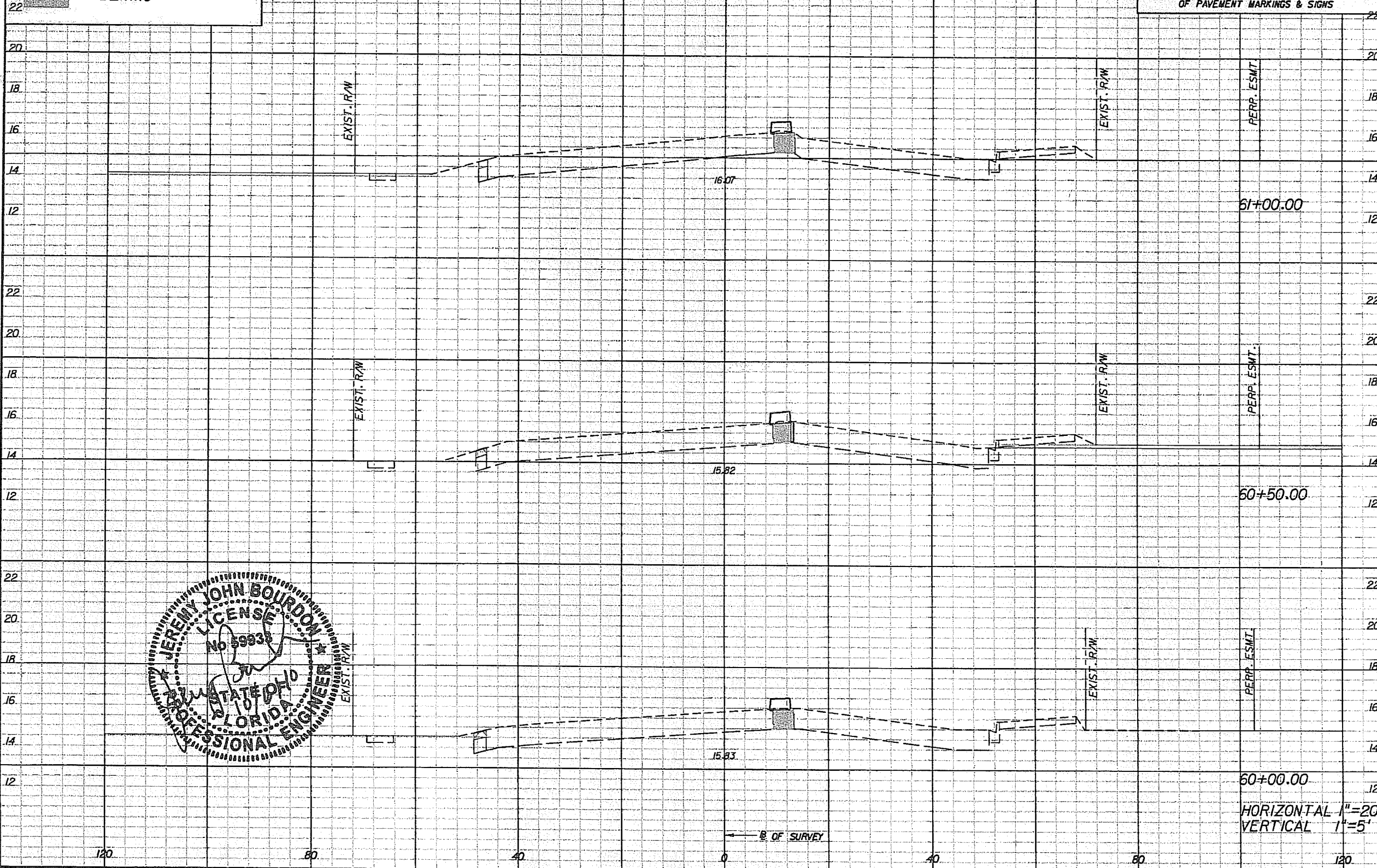
- PLAN CONSISTENT WITH PLAT REQUIREMENTS
- PUBLIC RIGHT OF WAY APPROVAL FOR PAVING, GRADING AND DRAINAGE

BY: _____ DATE: _____


DOES NOT INCLUDE APPROVAL OF PAVEMENT MARKINGS & SIGNS

Regular Exc. Embankment

Regular		Exc.		Embankment	
A	V	A	V	A	V
0.4			1	0.0	0
0.9			1	0.1	0
0.3			1	0.0	0



HORIZONTAL 1"=20'
VERTICAL 1"=5'



REVISIONS					
DATE	BY	DESCRIPTION	DATE	BY	DESCRIPTION


PBS&J
2001 NW 107TH AVE.
MIAMI, FLORIDA 33172
FBPE Certificate of Authorization No. 24
Jeremy J. Bourdon, P.E. #59933


COCONUT CREEK
BUTTERFLY CAPITAL OF THE WORLD
CITY OF COCONUT CREEK
EDUCATIONAL CORRIDOR

ROADWAY CROSS SECTIONS (24)

SHEET NO. 53

LEGEND

 ASPHALT PAVEMENT REMOVAL

 WIDENING

ALL MATERIALS USED AND INSTALLATIONS WITHIN THE PUBLIC RIGHT OF WAY OR EASEMENTS SHALL BE IN ACCORDANCE WITH BROWARD COUNTY HIGHWAY CONSTRUCTION AND ENGINEERING DIVISION SPECIFICATIONS.

NOTE: APPROVAL OF THIS PLAN DOES NOT CONSTITUTE A PERMIT FOR CONSTRUCTION. A PERMIT FOR CONSTRUCTION MUST BE OBTAINED FROM THE BROWARD COUNTY HIGHWAY CONSTRUCTION AND ENGINEERING DIVISION PRIOR TO COMMENCING CONSTRUCTION IN THE PUBLIC RIGHT OF WAY.

NOTICE
INSPECTION REQUIRED
24 HRS. PRIOR TO COMMENCING ANY WORK IN THE PUBLIC R/W CONTACT THE BROWARD COUNTY HIGHWAY CONSTRUCTION AND ENGINEERING DIVISION AT 954-577-6500 FOR INSPECTION.

BROWARD COUNTY HIGHWAY CONSTRUCTION AND ENGINEERING DIVISION

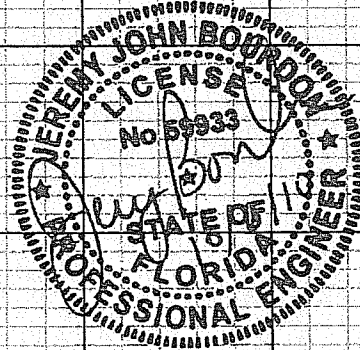
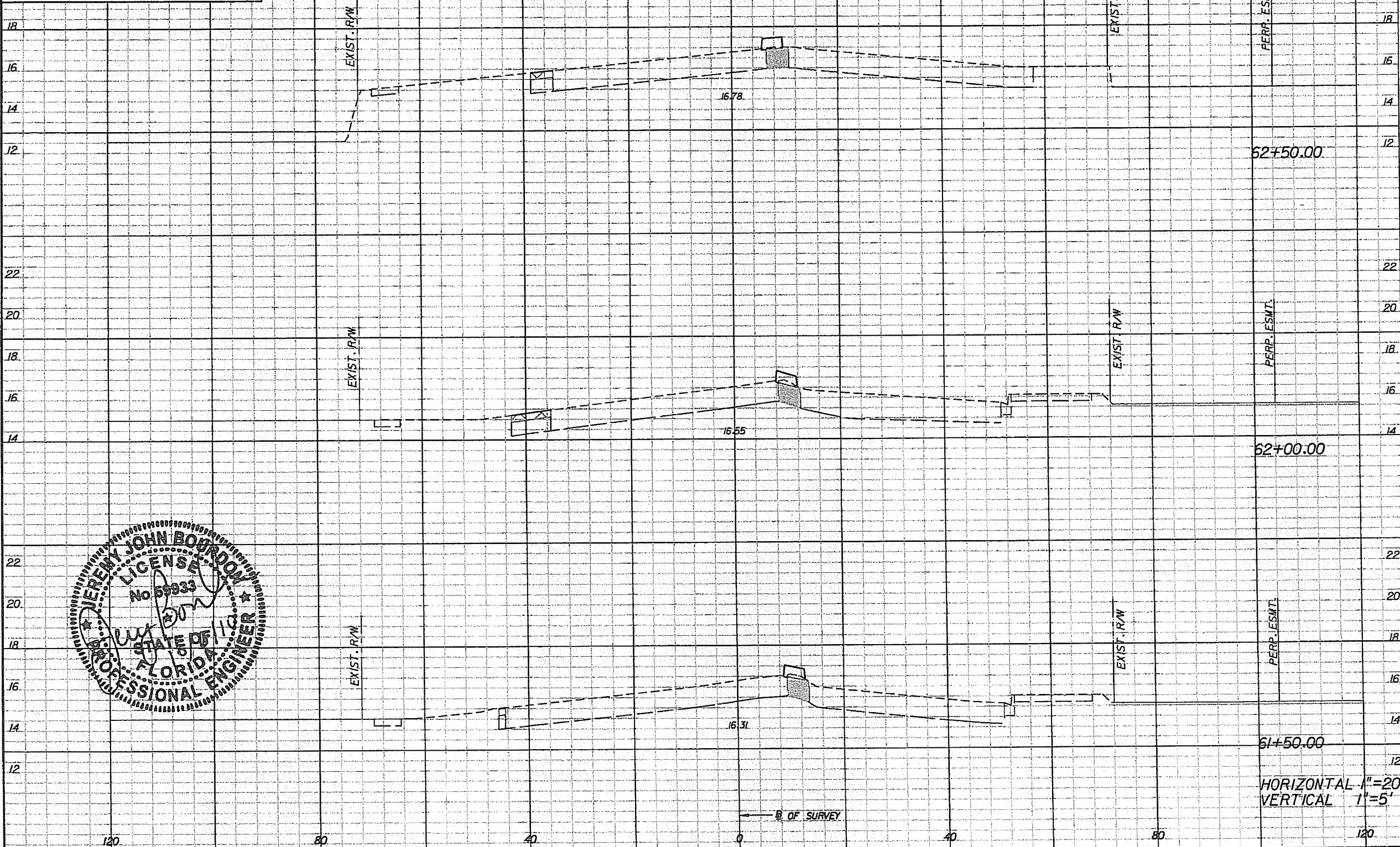
PLAN CONSISTENT WITH PLAT REQUIREMENTS

PUBLIC RIGHT OF WAY APPROVAL FOR PAVING, GRADING AND DRAINAGE

By: _____ DATE: _____ 22

DOES NOT INCLUDE APPROVAL OF PAVEMENT MARKINGS & SIGNS

Station	Regular		Exc.		Embankment	
	A	V	A	V	A	V
62+50.00			1			0
62+00.00	0.3				0.0	
62+00.00			1			0
62+00.00	0.6				0.0	
61+50.00			1			0
61+50.00	0.6				0.0	



REVISIONS					
DATE	BY	DESCRIPTION	DATE	BY	DESCRIPTION

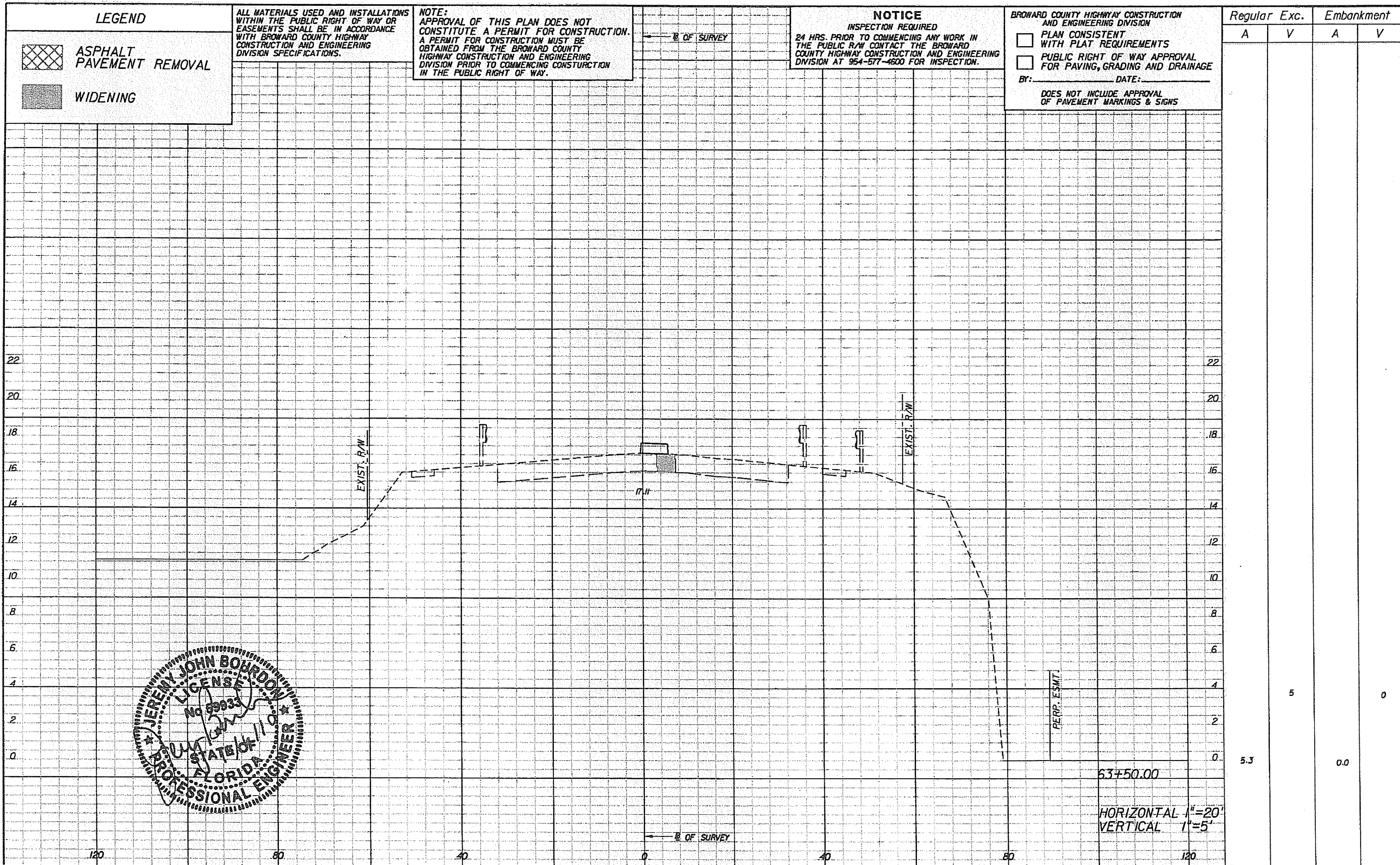
PBS&J
2001 NW 107TH AVE.
MIAMI, FLORIDA 33172
FBPE Certificate of Authorization No. 24
Jeremy J. Bourdon, P.E. #59933

Coconut Creek
BUTTERFLY CAPITAL OF THE WORLD

CITY OF COCONUT CREEK
EDUCATIONAL CORRIDOR

ROADWAY CROSS SECTIONS (25)

SHEET NO. 54



LEGEND

-  ASPHALT PAVEMENT REMOVAL
-  WIDENING

ALL MATERIALS USED AND INSTALLATIONS WITHIN THE PUBLIC RIGHT OF WAY OR EASEMENTS SHALL BE IN ACCORDANCE WITH BROWARD COUNTY HIGHWAY CONSTRUCTION AND ENGINEERING DIVISION SPECIFICATIONS.

NOTE:
APPROVAL OF THIS PLAN DOES NOT CONSTITUTE A PERMIT FOR CONSTRUCTION. A PERMIT FOR CONSTRUCTION MUST BE OBTAINED FROM THE BROWARD COUNTY HIGHWAY CONSTRUCTION AND ENGINEERING DIVISION PRIOR TO COMMENCING CONSTRUCTION IN THE PUBLIC RIGHT OF WAY.

← B. OF SURVEY


NOTICE

INSPECTION REQUIRED
24 HRS. PRIOR TO COMMENCING ANY WORK IN THE PUBLIC R/W CONTACT THE BROWARD COUNTY HIGHWAY CONSTRUCTION AND ENGINEERING DIVISION AT 954-577-4600 FOR INSPECTION.

BROWARD COUNTY HIGHWAY CONSTRUCTION AND ENGINEERING DIVISION

- PLAN CONSISTENT WITH PLAT REQUIREMENTS
 - PUBLIC RIGHT OF WAY APPROVAL FOR PAVING, GRADING AND DRAINAGE
- BY: _____ DATE: _____
- DOES NOT INCLUDE APPROVAL OF PAVEMENT MARKINGS & SIGNS

Regular		Exc.		Embankment	
A	V	A	V	A	V
5.3				0	



← B. OF SURVEY

HORIZONTAL 1"=20'
VERTICAL 1"=5'

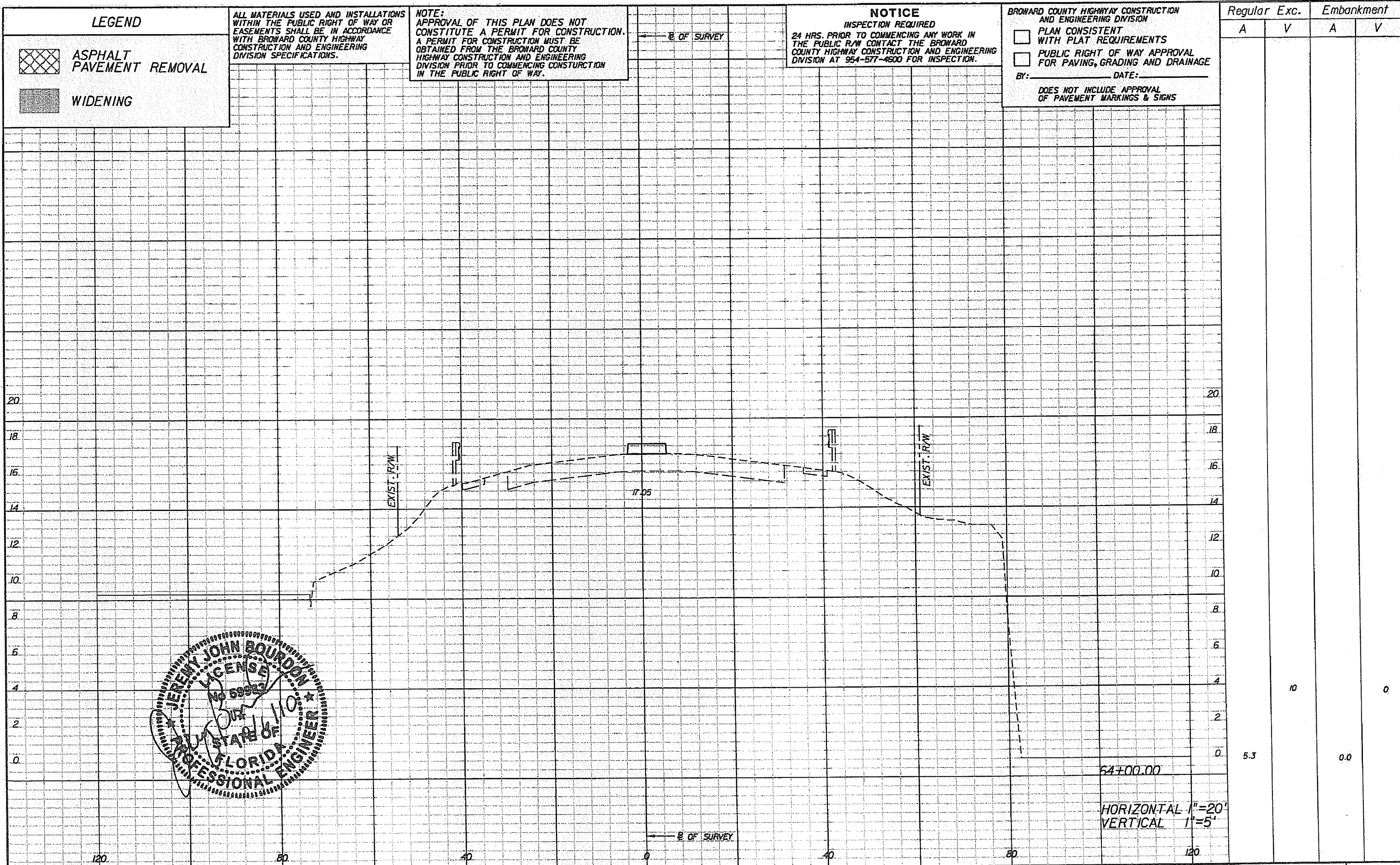
REVISIONS					
DATE	BY	DESCRIPTION	DATE	BY	DESCRIPTION

PBS&J
2001 NW 107TH AVE.
MIAMI, FLORIDA 33172
FBPE Certificate of Authorization No. 24
Jeremy J. Bourdon, P.E. #59933

Coconut Creek
BUTTERFLY CAPITAL OF THE WORLD
CITY OF COCONUT CREEK
EDUCATIONAL CORRIDOR

ROADWAY CROSS SECTIONS (27)

SHEET NO. 56




BROWARD COUNTY HIGHWAY CONSTRUCTION AND ENGINEERING DIVISION
 PLAN CONSISTENT WITH PLAT REQUIREMENTS
 PUBLIC RIGHT OF WAY APPROVAL FOR PAVING, GRADING AND DRAINAGE
 BY: _____ DATE: _____
 DOES NOT INCLUDE APPROVAL OF PAVEMENT MARKINGS & SIGNS

NOTICE
 INSPECTION REQUIRED
 24 HRS. PRIOR TO COMMENCING ANY WORK IN THE PUBLIC R/W CONTACT THE BROWARD COUNTY HIGHWAY CONSTRUCTION AND ENGINEERING DIVISION AT 954-577-4600 FOR INSPECTION.

NOTE:
 APPROVAL OF THIS PLAN DOES NOT CONSTITUTE A PERMIT FOR CONSTRUCTION. A PERMIT FOR CONSTRUCTION MUST BE OBTAINED FROM THE BROWARD COUNTY HIGHWAY CONSTRUCTION AND ENGINEERING DIVISION PRIOR TO COMMENCING CONSTRUCTION IN THE PUBLIC RIGHT OF WAY.

LEGEND
 ASPHALT PAVEMENT REMOVAL
 WIDENING

Regular		Exc.		Embankment	
A	V	A	V	A	V
5.3		10		0.0	



REVISIONS					
DATE	BY	DESCRIPTION	DATE	BY	DESCRIPTION


PBS&J
 2001 NW 107TH AVE.
 MIAMI, FLORIDA 33172
 FBPE Certificate of Authorization No. 24
 Jeremy J. Bourdon, P.E. #59933


Coconut Creek
 BUTTERFLY CAPITAL OF THE WORLD
 CITY OF COCONUT CREEK
 EDUCATIONAL CORRIDOR

ROADWAY CROSS SECTIONS (28)

SHEET NO.
 57

LEGEND

 ASPHALT PAVEMENT REMOVAL

 WIDENING

ALL MATERIALS USED AND INSTALLATIONS WITHIN THE PUBLIC RIGHT OF WAY OR EASEMENTS SHALL BE IN ACCORDANCE WITH BROWARD COUNTY HIGHWAY CONSTRUCTION AND ENGINEERING DIVISION SPECIFICATIONS.

NOTE:
APPROVAL OF THIS PLAN DOES NOT CONSTITUTE A PERMIT FOR CONSTRUCTION. A PERMIT FOR CONSTRUCTION MUST BE OBTAINED FROM THE BROWARD COUNTY HIGHWAY CONSTRUCTION AND ENGINEERING DIVISION PRIOR TO COMMENCING CONSTRUCTION IN THE PUBLIC RIGHT OF WAY.

NOTICE
INSPECTION REQUIRED
24 HRS. PRIOR TO COMMENCING ANY WORK IN THE PUBLIC R/W CONTACT THE BROWARD COUNTY HIGHWAY CONSTRUCTION AND ENGINEERING DIVISION AT 954-577-4600 FOR INSPECTION.

BROWARD COUNTY HIGHWAY CONSTRUCTION AND ENGINEERING DIVISION


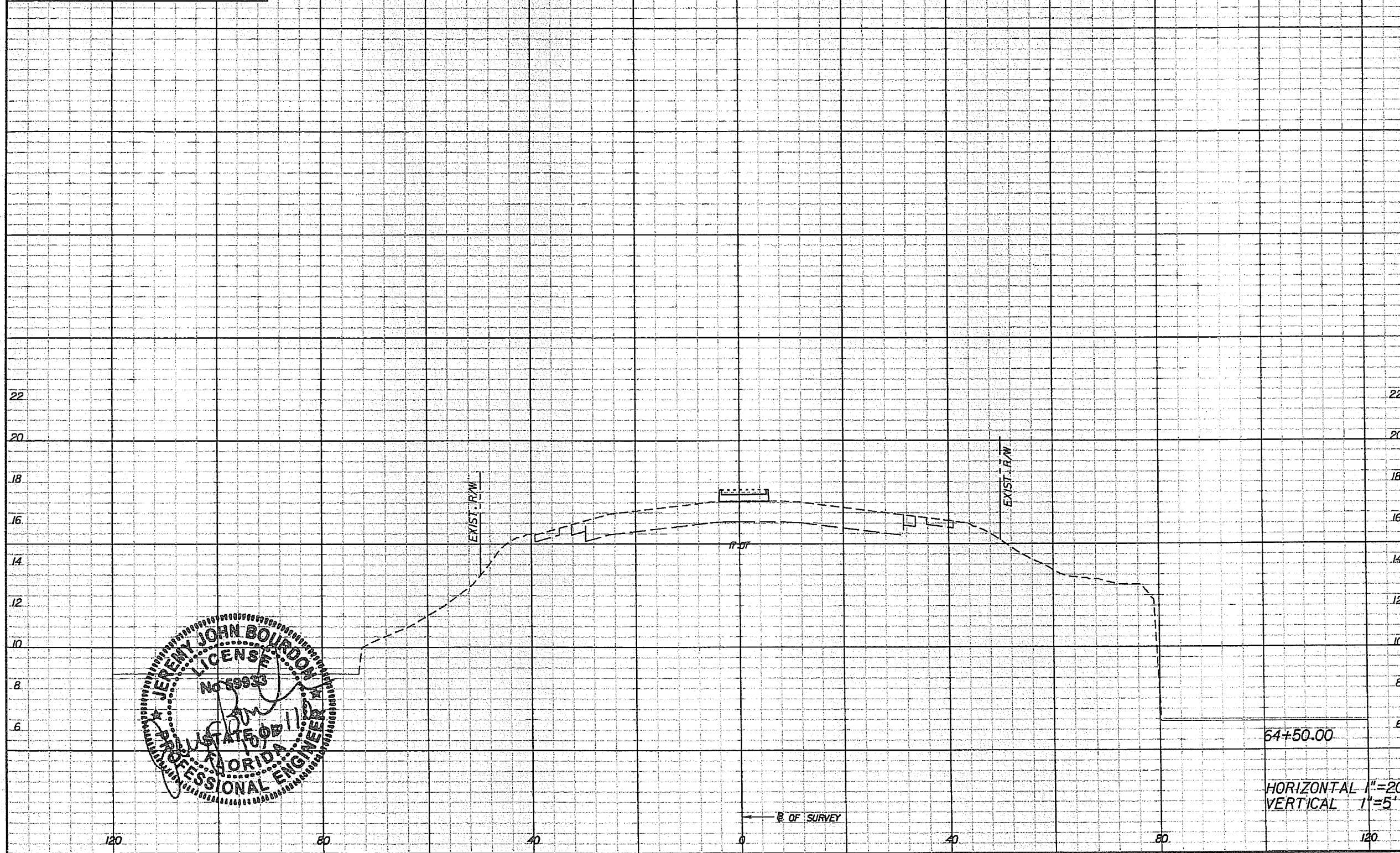
PLAN CONSISTENT WITH PLAT REQUIREMENTS

PUBLIC RIGHT OF WAY APPROVAL FOR PAVING, GRADING AND DRAINAGE

BY: _____ DATE: _____

DOES NOT INCLUDE APPROVAL OF PAVEMENT MARKINGS & SIGNS

Regular		Exc.		Embankment	
A	V	A	V	A	V
			5		0
0.2				0.0	



REVISIONS					
DATE	BY	DESCRIPTION	DATE	BY	DESCRIPTION

PBS&J

2001 NW 107TH AVE.
MIAMI, FLORIDA 33172
FBPE Certificate of Authorization No. 24

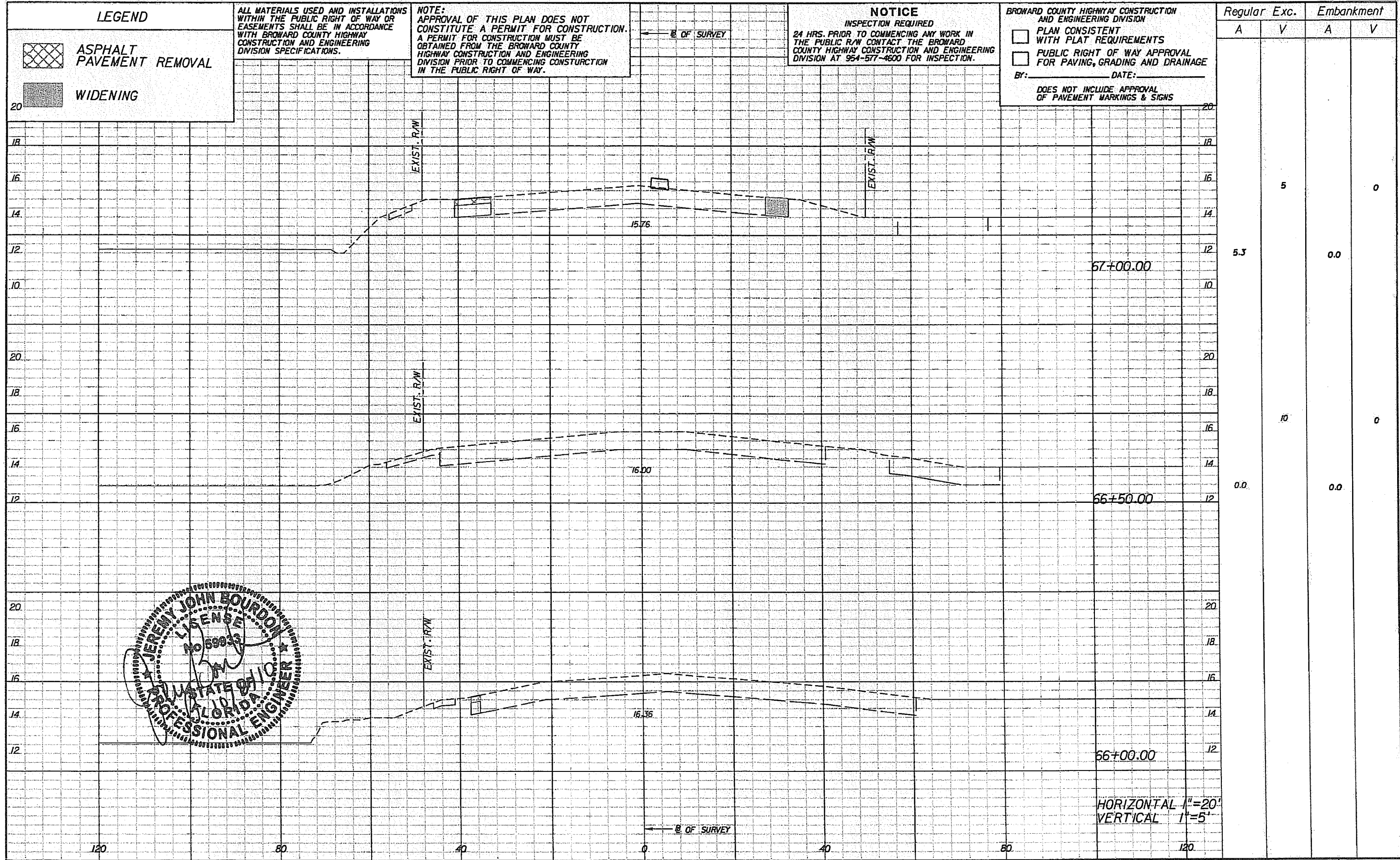
Jeremy J. Bourdon, P.E. #59933

Coconut Creek
BUTTERFLY CAPITAL OF THE WORLD

CITY OF COCONUT CREEK
EDUCATIONAL CORRIDOR

ROADWAY CROSS SECTIONS (29)

SHEET NO.
58



LEGEND


-  ASPHALT PAVEMENT REMOVAL
-  WIDENING

ALL MATERIALS USED AND INSTALLATIONS WITHIN THE PUBLIC RIGHT OF WAY OR EASEMENTS SHALL BE IN ACCORDANCE WITH BROWARD COUNTY HIGHWAY CONSTRUCTION AND ENGINEERING DIVISION SPECIFICATIONS.

NOTE:
APPROVAL OF THIS PLAN DOES NOT CONSTITUTE A PERMIT FOR CONSTRUCTION. A PERMIT FOR CONSTRUCTION MUST BE OBTAINED FROM THE BROWARD COUNTY HIGHWAY CONSTRUCTION AND ENGINEERING DIVISION PRIOR TO COMMENCING CONSTRUCTION IN THE PUBLIC RIGHT OF WAY.

NOTICE
INSPECTION REQUIRED
24 HRS. PRIOR TO COMMENCING ANY WORK IN THE PUBLIC R/W CONTACT THE BROWARD COUNTY HIGHWAY CONSTRUCTION AND ENGINEERING DIVISION AT 954-577-4600 FOR INSPECTION.

BROWARD COUNTY HIGHWAY CONSTRUCTION AND ENGINEERING DIVISION
 PLAN CONSISTENT WITH PLAT REQUIREMENTS
 PUBLIC RIGHT OF WAY APPROVAL FOR PAVING, GRADING AND DRAINAGE
 BY: _____ DATE: _____
 DOES NOT INCLUDE APPROVAL OF PAVEMENT MARKINGS & SIGNS



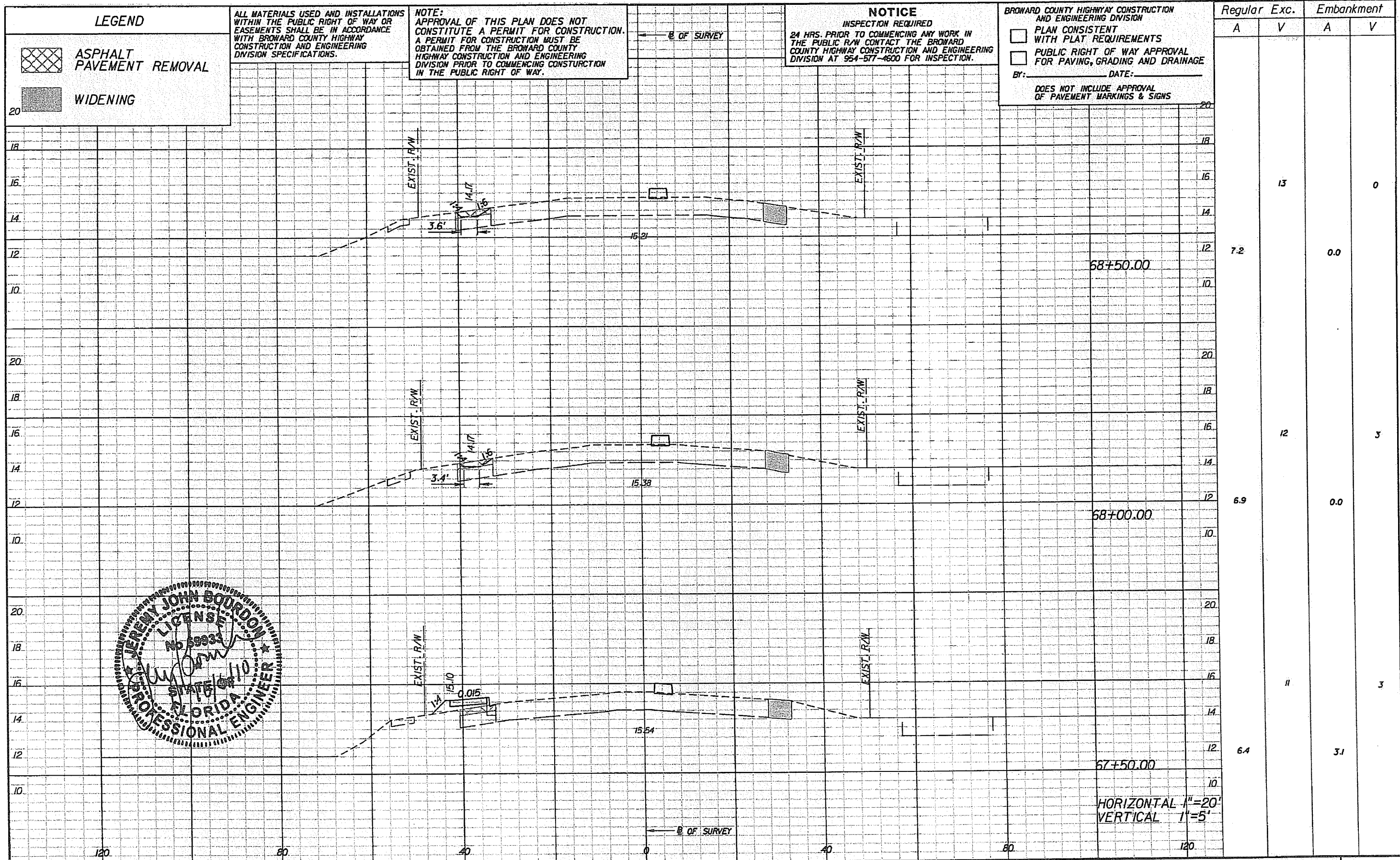
REVISIONS					
DATE	BY	DESCRIPTION	DATE	BY	DESCRIPTION

PBS&J
 2001 NW 107TH AVE.
 MIAMI, FLORIDA 33172
 FBPE Certificate of Authorization No. 24
 Jeremy J. Bourdon, P.E. #59933


Coconut Creek
 BUTTERFLY CAPITAL OF THE WORLD
 CITY OF COCONUT CREEK
 EDUCATIONAL CORRIDOR

ROADWAY CROSS SECTIONS (31)

SHEET NO.
60



Regular		Exc.		Embankment	
A	V	A	V	A	V
7.2			13	0.0	0
6.9			12	0.0	5
6.4		11		3.1	3



REVISIONS					
DATE	BY	DESCRIPTION	DATE	BY	DESCRIPTION


PBSJ
 2001 NW 107TH AVE.
 MIAMI, FLORIDA 33172
 FBPE Certificate of Authorization No. 24
 Jeremy J. Bourdon, P.E. #59933


Coconut Creek
 BUTTERFLY CAPITAL OF THE WORLD
 CITY OF COCONUT CREEK
 EDUCATIONAL CORRIDOR

ROADWAY CROSS SECTIONS (32)

SHEET NO.
61

LEGEND

 ASPHALT PAVEMENT REMOVAL

 WIDENING

ALL MATERIALS USED AND INSTALLATIONS WITHIN THE PUBLIC RIGHT OF WAY OR EASEMENTS SHALL BE IN ACCORDANCE WITH BROWARD COUNTY HIGHWAY CONSTRUCTION AND ENGINEERING DIVISION SPECIFICATIONS.

NOTE: APPROVAL OF THIS PLAN DOES NOT CONSTITUTE A PERMIT FOR CONSTRUCTION. A PERMIT FOR CONSTRUCTION MUST BE OBTAINED FROM THE BROWARD COUNTY HIGHWAY CONSTRUCTION AND ENGINEERING DIVISION PRIOR TO COMMENCING CONSTRUCTION IN THE PUBLIC RIGHT OF WAY.

NOTICE
INSPECTION REQUIRED
24 HRS. PRIOR TO COMMENCING ANY WORK IN THE PUBLIC R/W CONTACT THE BROWARD COUNTY HIGHWAY CONSTRUCTION AND ENGINEERING DIVISION AT 954-577-4600 FOR INSPECTION.

BROWARD COUNTY HIGHWAY CONSTRUCTION AND ENGINEERING DIVISION



PLAN CONSISTENT WITH PLAT REQUIREMENTS

PUBLIC RIGHT OF WAY APPROVAL FOR PAVING, GRADING AND DRAINAGE

BY: _____ DATE: _____

DOES NOT INCLUDE APPROVAL OF PAVEMENT MARKINGS & SIGNS

Regular		Exc.		Embankment	
A	V	A	V	A	V
			19		8
11.9				7.4	
		15			1
8.6				1.5	
		13			0
7.2				0.0	



REVISIONS					
DATE	BY	DESCRIPTION	DATE	BY	DESCRIPTION

PBS&J

2001 NW 107TH AVE.
MIAMI, FLORIDA 33172
FBPE Certificate of Authorization No. 24

Jeremy J. Bourdon, P.E. #59933


Coconut Creek
BUTTERFLY CAPITAL OF THE WORLD


CITY OF COCONUT CREEK
EDUCATIONAL CORRIDOR

ROADWAY CROSS SECTIONS (33)

SHEET NO.
62

LEGEND

 ASPHALT PAVEMENT REMOVAL

 WIDENING

ALL MATERIALS USED AND INSTALLATIONS WITHIN THE PUBLIC RIGHT OF WAY OR EASEMENTS SHALL BE IN ACCORDANCE WITH BROWARD COUNTY HIGHWAY CONSTRUCTION AND ENGINEERING DIVISION SPECIFICATIONS.

NOTE:
 APPROVAL OF THIS PLAN DOES NOT CONSTITUTE A PERMIT FOR CONSTRUCTION. A PERMIT FOR CONSTRUCTION MUST BE OBTAINED FROM THE BROWARD COUNTY HIGHWAY CONSTRUCTION AND ENGINEERING DIVISION PRIOR TO COMMENCING CONSTRUCTION IN THE PUBLIC RIGHT OF WAY.

NOTICE
 INSPECTION REQUIRED
 24 HRS. PRIOR TO COMMENCING ANY WORK IN THE PUBLIC R/W CONTACT THE BROWARD COUNTY HIGHWAY CONSTRUCTION AND ENGINEERING DIVISION AT 954-577-4600 FOR INSPECTION.

BROWARD COUNTY HIGHWAY CONSTRUCTION AND ENGINEERING DIVISION


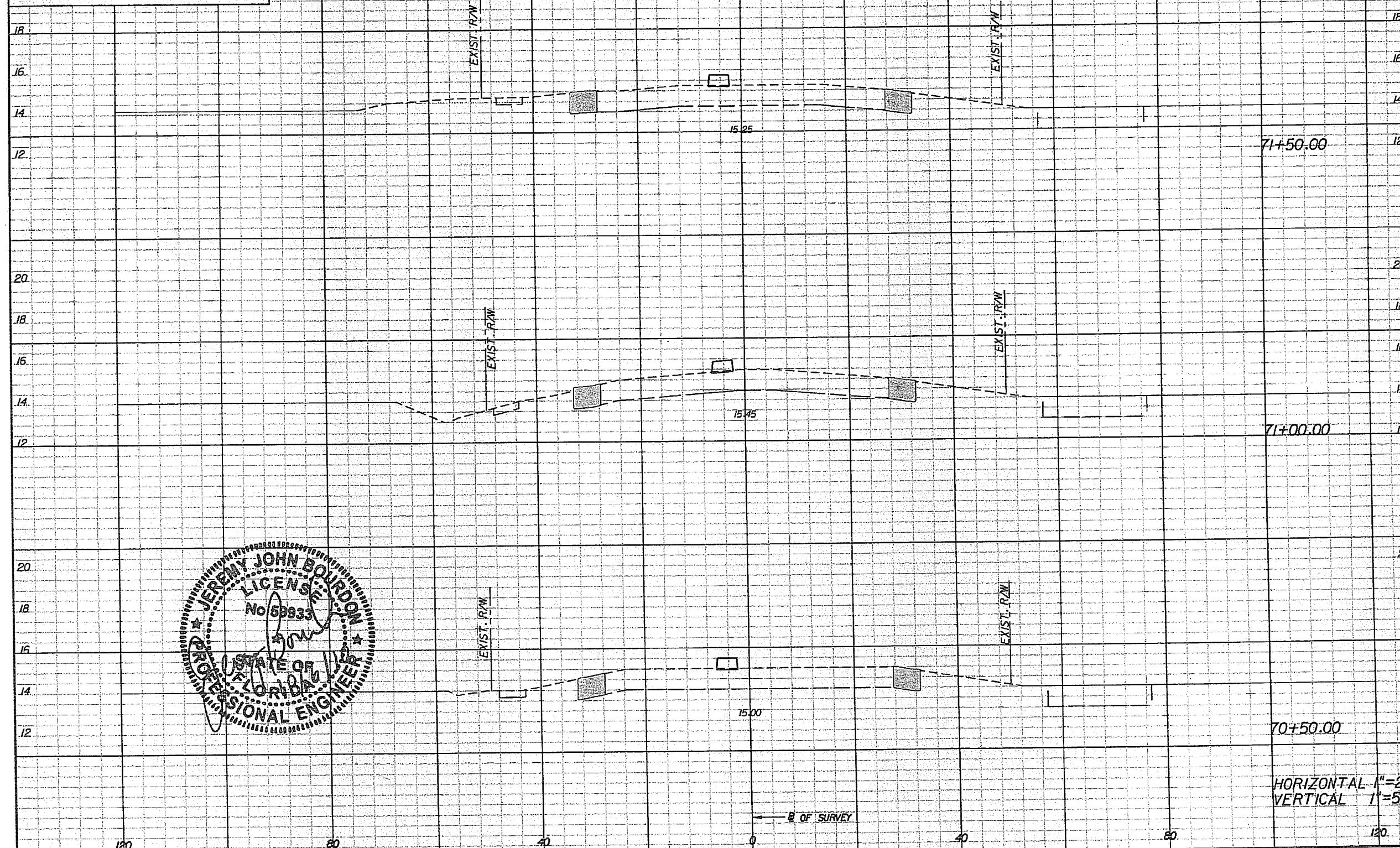
PLAN CONSISTENT WITH PLAT REQUIREMENTS

PUBLIC RIGHT OF WAY APPROVAL FOR PAVING, GRADING AND DRAINAGE

BY: _____ DATE: _____

DOES NOT INCLUDE APPROVAL OF PAVEMENT MARKINGS & SIGNS

Regular	Exc.	Embankment	
		A	V
10.2	19	0.0	0
10.0	19	0.0	0
10.2	20	0.0	7



REVISIONS					
DATE	BY	DESCRIPTION	DATE	BY	DESCRIPTION

PBSJ

2001 NW 107TH AVE.
 MIAMI, FLORIDA 33172
 FBPE Certificate of Authorization No. 24

Jeremy J. Bourdon, P.E. #59933

Coconut Creek
 BUTTERFLY CAPITAL OF THE WORLD

CITY OF COCONUT CREEK
 EDUCATIONAL CORRIDOR

ROADWAY CROSS SECTIONS (34)

SHEET NO.
 63

LEGEND

-  ASPHALT PAVEMENT REMOVAL
-  WIDENING

ALL MATERIALS USED AND INSTALLATIONS WITHIN THE PUBLIC RIGHT OF WAY OR EASEMENTS SHALL BE IN ACCORDANCE WITH BROWARD COUNTY HIGHWAY CONSTRUCTION AND ENGINEERING DIVISION SPECIFICATIONS.

NOTE:
APPROVAL OF THIS PLAN DOES NOT CONSTITUTE A PERMIT FOR CONSTRUCTION. A PERMIT FOR CONSTRUCTION MUST BE OBTAINED FROM THE BROWARD COUNTY HIGHWAY CONSTRUCTION AND ENGINEERING DIVISION PRIOR TO COMMENCING CONSTRUCTION IN THE PUBLIC RIGHT OF WAY.

← B OF SURVEY


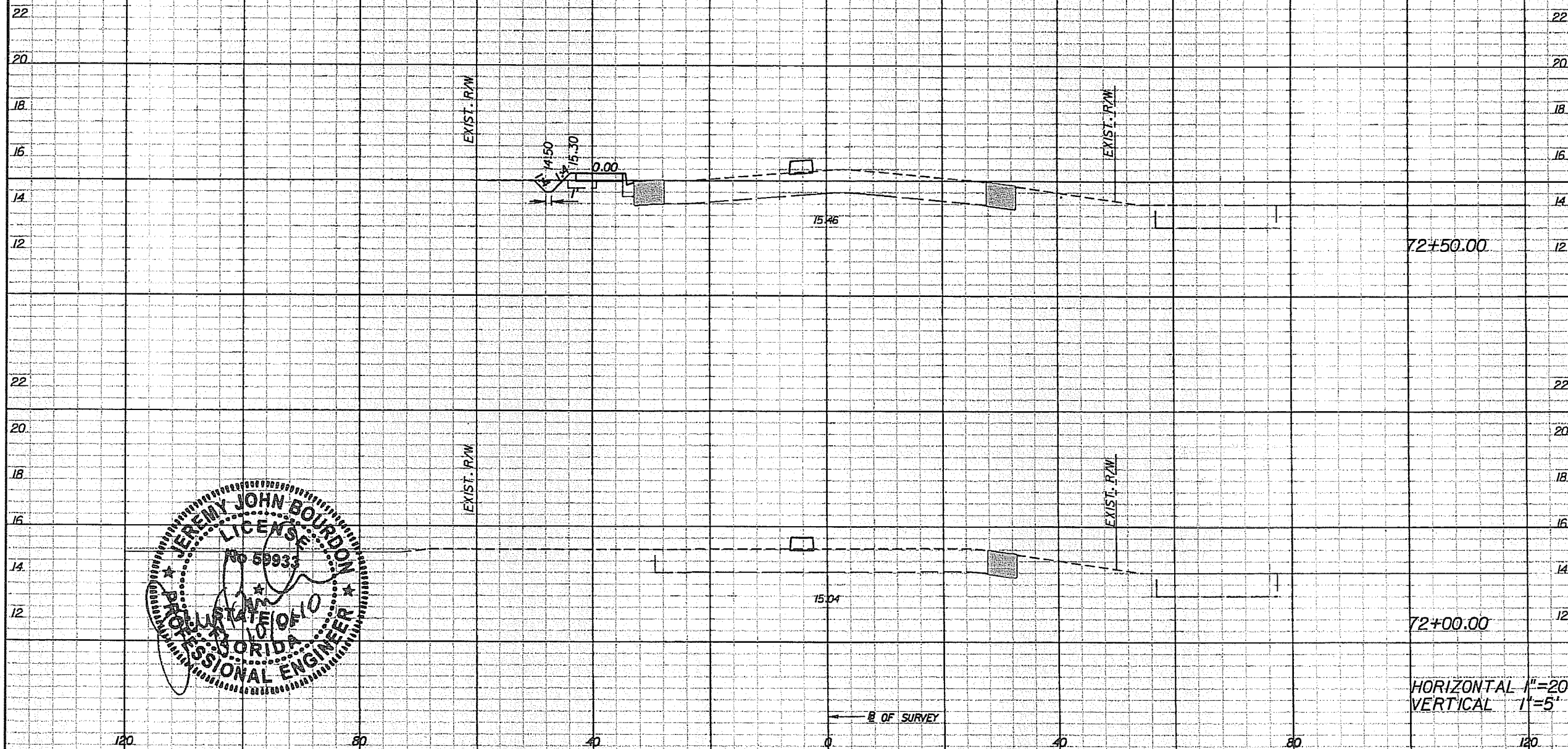
NOTICE

INSPECTION REQUIRED
24 HRS. PRIOR TO COMMENCING ANY WORK IN THE PUBLIC R/W CONTACT THE BROWARD COUNTY HIGHWAY CONSTRUCTION AND ENGINEERING DIVISION AT 954-577-4600 FOR INSPECTION.

BROWARD COUNTY HIGHWAY CONSTRUCTION AND ENGINEERING DIVISION

- PLAN CONSISTENT WITH PLAT REQUIREMENTS
 - PUBLIC RIGHT OF WAY APPROVAL FOR PAVING, GRADING AND DRAINAGE
- BY: _____ DATE: _____
- DOES NOT INCLUDE APPROVAL OF PAVEMENT MARKINGS & SIGNS

Regular		Exc.		Embankment	
A	V	A	V	A	V
13.4			17	0.5	0
5.2			14	0.0	0



REVISIONS					
DATE	BY	DESCRIPTION	DATE	BY	DESCRIPTION

PBSJ
2001 NW 107TH AVE.
MIAMI, FLORIDA 33172
FBPE Certificate of Authorization No. 24
Jeremy J. Bourdon, P.E. #59933

Coconut Creek
BUTTERFLY CAPITAL OF THE WORLD
CITY OF COCONUT CREEK
EDUCATIONAL CORRIDOR

ROADWAY CROSS SECTIONS (35)

SHEET NO. 64

LEGEND

-  ASPHALT PAVEMENT REMOVAL
-  WIDENING


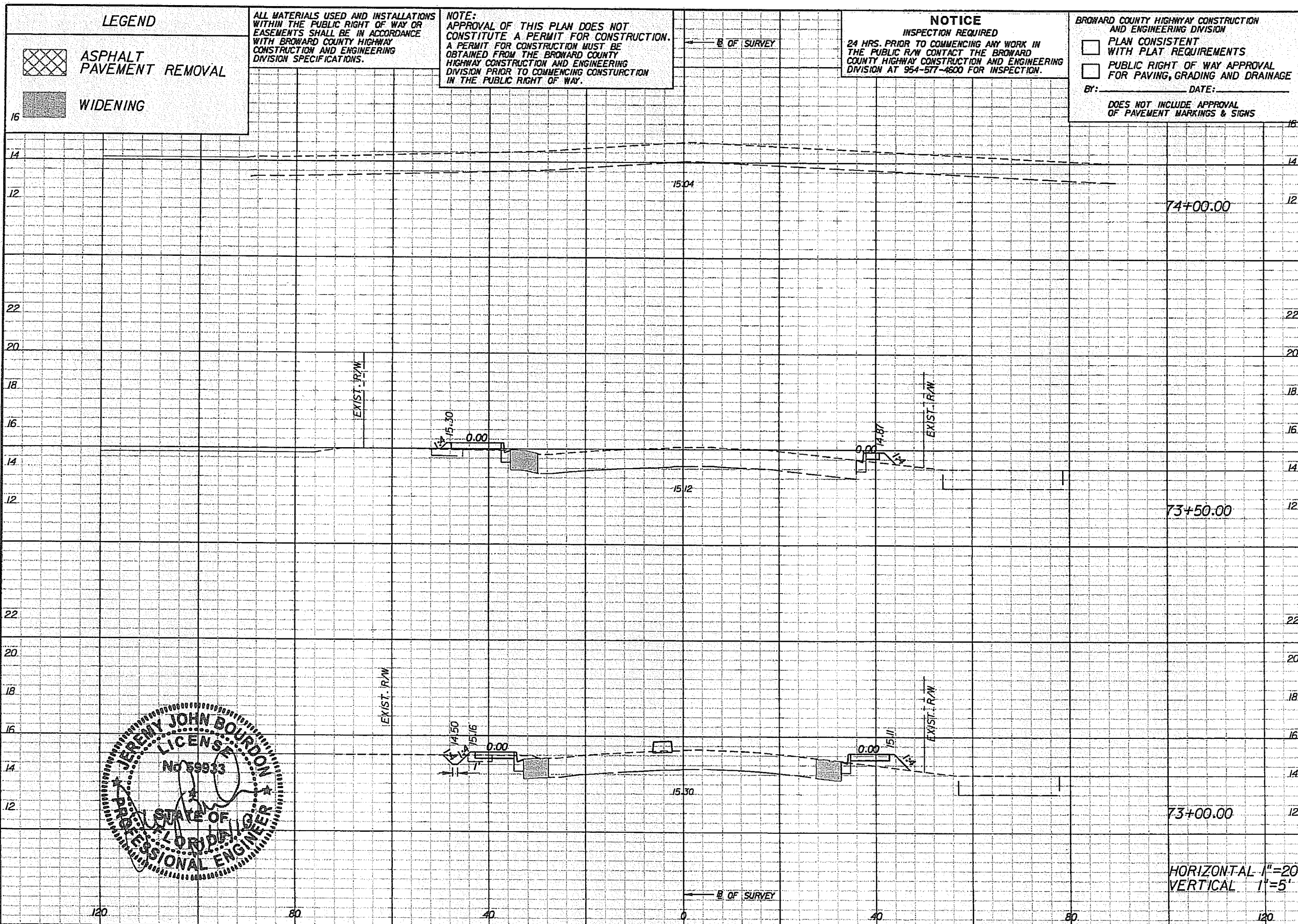
ALL MATERIALS USED AND INSTALLATIONS WITHIN THE PUBLIC RIGHT OF WAY OR EASEMENTS SHALL BE IN ACCORDANCE WITH BROWARD COUNTY HIGHWAY CONSTRUCTION AND ENGINEERING DIVISION SPECIFICATIONS.

NOTE:
APPROVAL OF THIS PLAN DOES NOT CONSTITUTE A PERMIT FOR CONSTRUCTION. A PERMIT FOR CONSTRUCTION MUST BE OBTAINED FROM THE BROWARD COUNTY HIGHWAY CONSTRUCTION AND ENGINEERING DIVISION PRIOR TO COMMENCING CONSTRUCTION IN THE PUBLIC RIGHT OF WAY.

NOTICE
INSPECTION REQUIRED
24 HRS. PRIOR TO COMMENCING ANY WORK IN THE PUBLIC R/W CONTACT THE BROWARD COUNTY HIGHWAY CONSTRUCTION AND ENGINEERING DIVISION AT 954-577-4800 FOR INSPECTION.

BROWARD COUNTY HIGHWAY CONSTRUCTION AND ENGINEERING DIVISION
 PLAN CONSISTENT WITH PLAT REQUIREMENTS
 PUBLIC RIGHT OF WAY APPROVAL FOR PAVING, GRADING AND DRAINAGE
 BY: _____ DATE: _____
 DOES NOT INCLUDE APPROVAL OF PAVEMENT MARKINGS & SIGNS

Regular	Exc.	Embankment	
		A	V
0.0	7	0.0	2
7.9	22	2.4	6
16.3	27	4.0	4



REVISIONS					
DATE	BY	DESCRIPTION	DATE	BY	DESCRIPTION

PBSJ
 2001 NW 107TH AVE.
 MIAMI, FLORIDA 33172
 FBPE Certificate of Authorization No. 24
 Jeremy J. Bourdon, P.E. #59933


Coconut Creek
 BUTTERFLY CAPITAL OF THE WORLD
 CITY OF COCONUT CREEK
 EDUCATIONAL CORRIDOR


ROADWAY CROSS SECTIONS (36)

SHEET NO.
65

REF. NO: 09112001

LEGEND

 ASPHALT PAVEMENT REMOVAL

 WIDENING

ALL MATERIALS USED AND INSTALLATIONS WITHIN THE PUBLIC RIGHT OF WAY OR EASEMENTS SHALL BE IN ACCORDANCE WITH BROWARD COUNTY HIGHWAY CONSTRUCTION AND ENGINEERING DIVISION SPECIFICATIONS.

NOTE:
 APPROVAL OF THIS PLAN DOES NOT CONSTITUTE A PERMIT FOR CONSTRUCTION. A PERMIT FOR CONSTRUCTION MUST BE OBTAINED FROM THE BROWARD COUNTY HIGHWAY CONSTRUCTION AND ENGINEERING DIVISION PRIOR TO COMMENCING CONSTRUCTION IN THE PUBLIC RIGHT OF WAY.

NOTICE
 INSPECTION REQUIRED
 24 HRS. PRIOR TO COMMENCING ANY WORK IN THE PUBLIC R/W CONTACT THE BROWARD COUNTY HIGHWAY CONSTRUCTION AND ENGINEERING DIVISION AT 954-577-4600 FOR INSPECTION.

BROWARD COUNTY HIGHWAY CONSTRUCTION AND ENGINEERING DIVISION


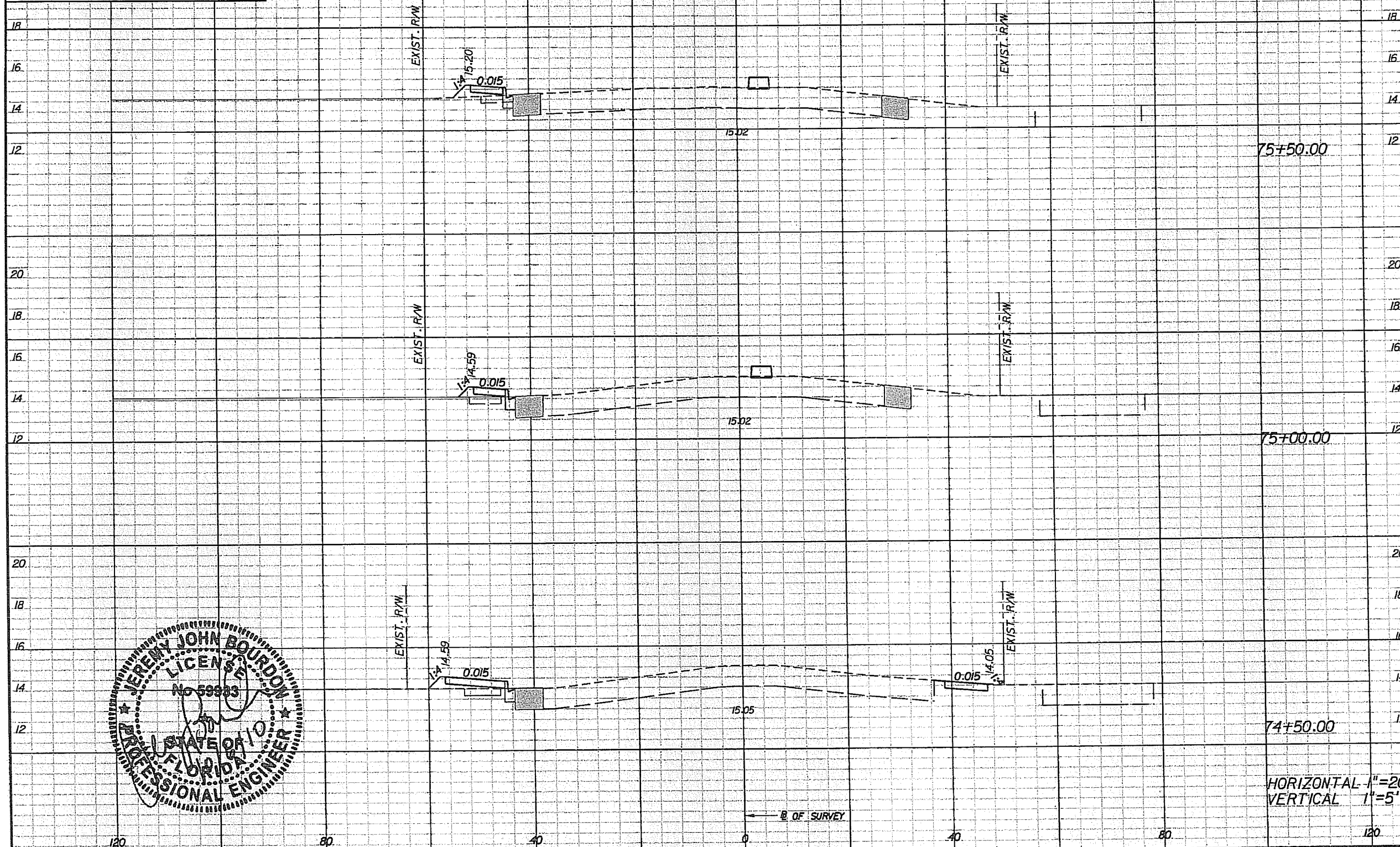
PLAN CONSISTENT WITH PLAT REQUIREMENTS

PUBLIC RIGHT OF WAY APPROVAL FOR PAVING, GRADING AND DRAINAGE

BY: _____ DATE: _____

DOES NOT INCLUDE APPROVAL OF PAVEMENT MARKINGS & SIGNS

Regular		Exc.		Embankment	
A	V	A	V	A	V
			21		3
11.5				2.1	
		19			4
11.5				1.5	
		8			3
9.0				2.9	



REVISIONS					
DATE	BY	DESCRIPTION	DATE	BY	DESCRIPTION

PBS&J

2001 NW 107TH AVE.
 MIAMI, FLORIDA 33172
 FBPE Certificate of Authorization No. 24

Jeremy J. Bourdon, P.E. #59933

Coconut Creek
 BUTTERFLY CAPITAL OF THE WORLD

CITY OF COCONUT CREEK
 EDUCATIONAL CORRIDOR

ROADWAY CROSS SECTIONS (37)

SHEET NO.
 66

LEGEND

-  ASPHALT PAVEMENT REMOVAL
-  WIDENING

ALL MATERIALS USED AND INSTALLATIONS WITHIN THE PUBLIC RIGHT OF WAY OR EASEMENTS SHALL BE IN ACCORDANCE WITH BROWARD COUNTY HIGHWAY CONSTRUCTION AND ENGINEERING DIVISION SPECIFICATIONS.


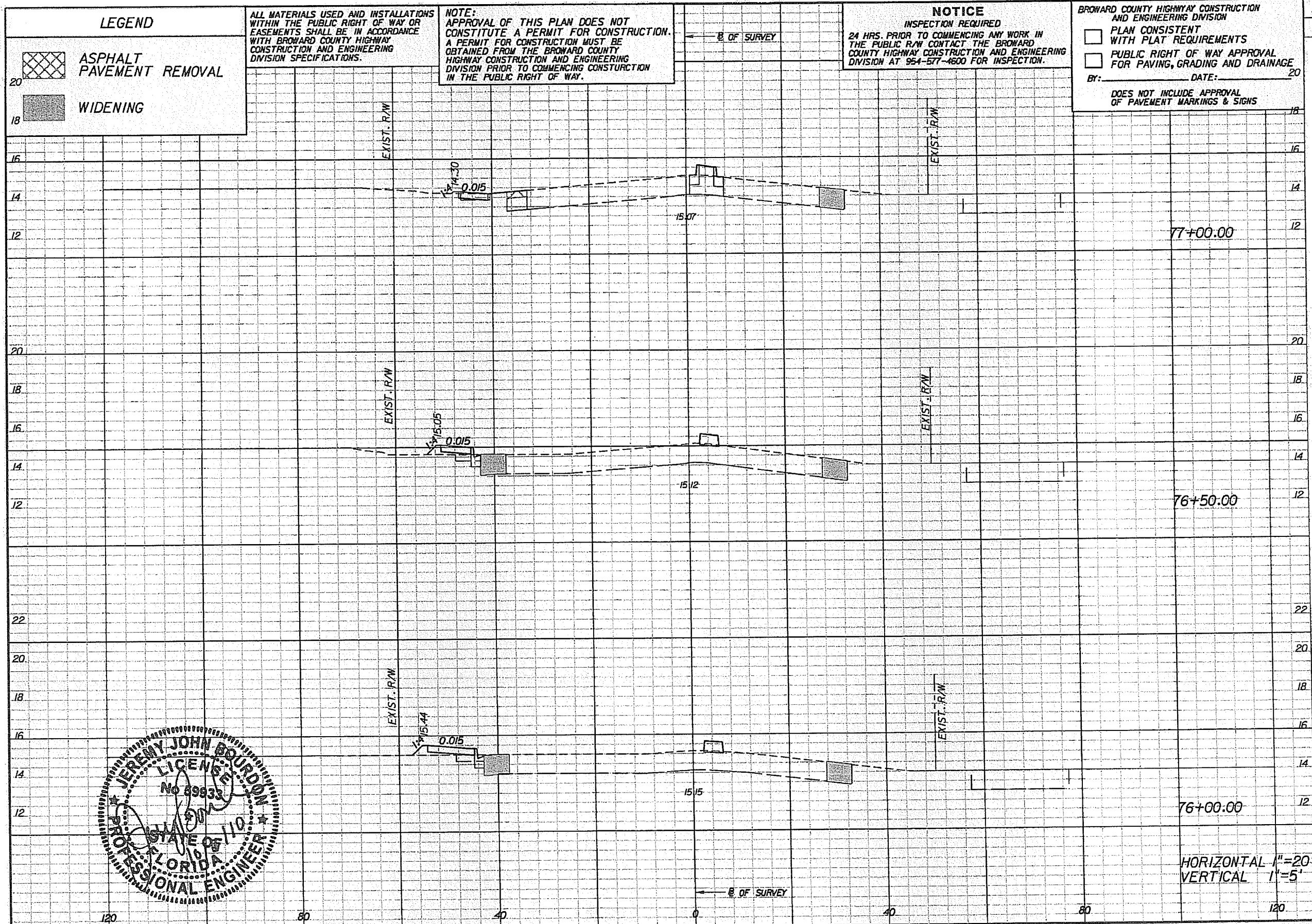
NOTE:
APPROVAL OF THIS PLAN DOES NOT CONSTITUTE A PERMIT FOR CONSTRUCTION. A PERMIT FOR CONSTRUCTION MUST BE OBTAINED FROM THE BROWARD COUNTY HIGHWAY CONSTRUCTION AND ENGINEERING DIVISION PRIOR TO COMMENCING CONSTRUCTION IN THE PUBLIC RIGHT OF WAY.

NOTICE

INSPECTION REQUIRED
24 HRS. PRIOR TO COMMENCING ANY WORK IN THE PUBLIC R/W CONTACT THE BROWARD COUNTY HIGHWAY CONSTRUCTION AND ENGINEERING DIVISION AT 954-577-4600 FOR INSPECTION.

BROWARD COUNTY HIGHWAY CONSTRUCTION AND ENGINEERING DIVISION
 PLAN CONSISTENT WITH PLAT REQUIREMENTS
 PUBLIC RIGHT OF WAY APPROVAL FOR PAVING, GRADING AND DRAINAGE
 BY: _____ DATE: _____ 20__
 DOES NOT INCLUDE APPROVAL OF PAVEMENT MARKINGS & SIGNS

Regular		Exc.		Embankment	
A	V	A	V	A	V
8.9		19		3	
11.8		22		3	
11.7		21		4	



REVISIONS					
DATE	BY	DESCRIPTION	DATE	BY	DESCRIPTION

PBSJ
 2001 NW 107TH AVE.
 MIAMI, FLORIDA 33172
 FBPE Certificate of Authorization No. 24
 Jeremy J. Bourdon, P.E. #59933

Coconut Creek
 BUTTERFLY CAPITAL OF THE WORLD
 CITY OF COCONUT CREEK
 EDUCATIONAL CORRIDOR

ROADWAY CROSS SECTIONS (38)

SHEET NO.
67

LEGEND

-  ASPHALT PAVEMENT REMOVAL
-  WIDENING

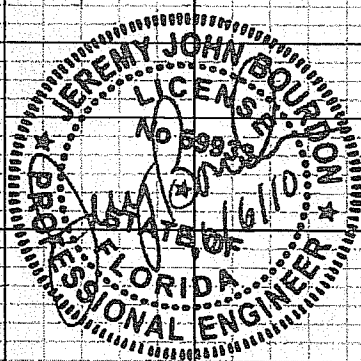
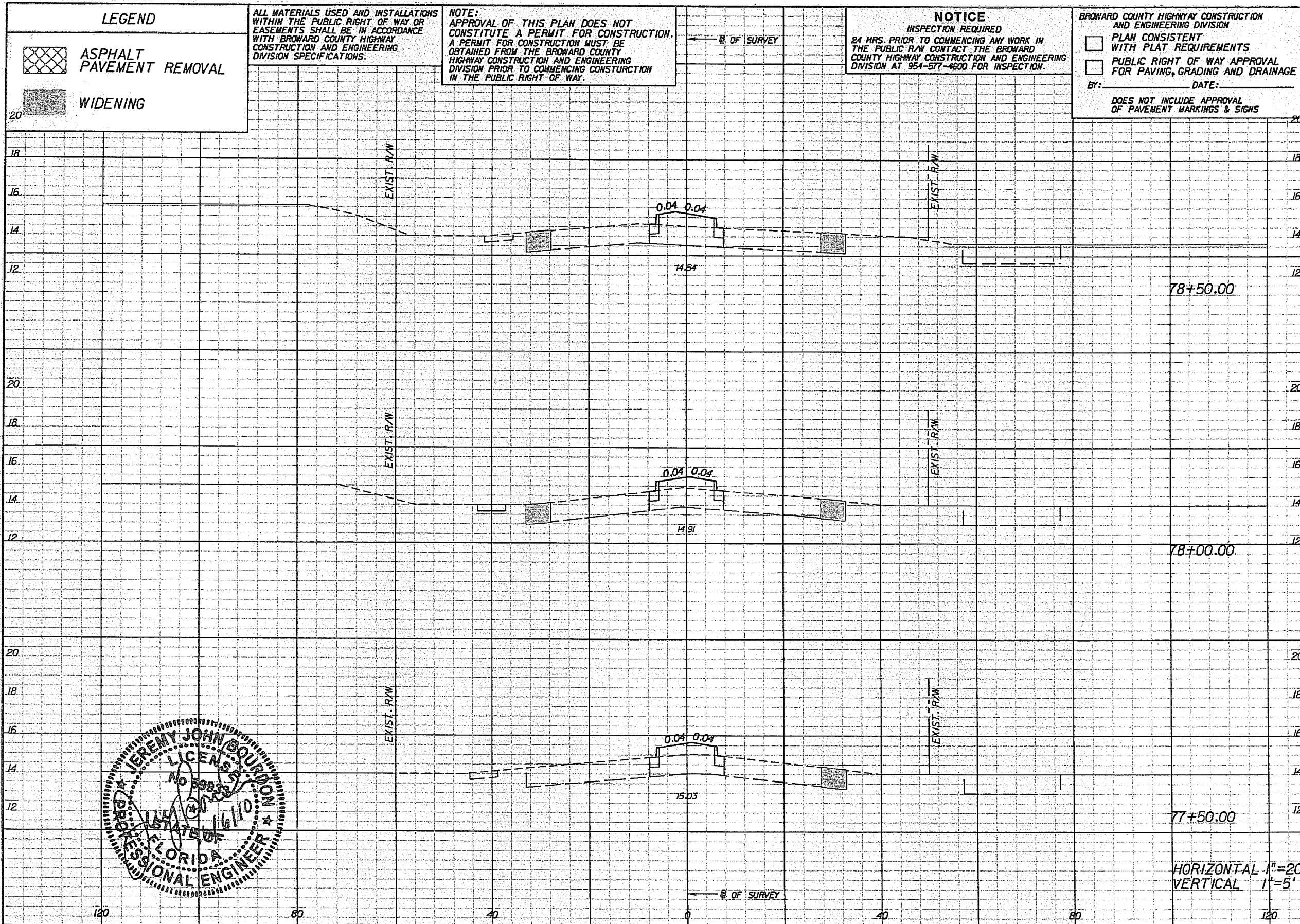
ALL MATERIALS USED AND INSTALLATIONS WITHIN THE PUBLIC RIGHT OF WAY OR EASEMENTS SHALL BE IN ACCORDANCE WITH BROWARD COUNTY HIGHWAY CONSTRUCTION AND ENGINEERING DIVISION SPECIFICATIONS.

NOTE: APPROVAL OF THIS PLAN DOES NOT CONSTITUTE A PERMIT FOR CONSTRUCTION. A PERMIT FOR CONSTRUCTION MUST BE OBTAINED FROM THE BROWARD COUNTY HIGHWAY CONSTRUCTION AND ENGINEERING DIVISION PRIOR TO COMMENCING CONSTRUCTION IN THE PUBLIC RIGHT OF WAY.

NOTICE
INSPECTION REQUIRED
24 HRS. PRIOR TO COMMENCING ANY WORK IN THE PUBLIC R/W CONTACT THE BROWARD COUNTY HIGHWAY CONSTRUCTION AND ENGINEERING DIVISION AT 954-577-4600 FOR INSPECTION.

BROWARD COUNTY HIGHWAY CONSTRUCTION AND ENGINEERING DIVISION
 PLAN CONSISTENT WITH PLAT REQUIREMENTS
 PUBLIC RIGHT OF WAY APPROVAL FOR PAVING, GRADING AND DRAINAGE
 BY: _____ DATE: _____
 DOES NOT INCLUDE APPROVAL OF PAVEMENT MARKINGS & SIGNS

Regular		Exc.		Embankment	
A	V	A	V	A	V
12.0			22		12
12.0			18		11
7.1			15		7



REVISIONS					
DATE	BY	DESCRIPTION	DATE	BY	DESCRIPTION

PBS&I
 2001 NW 107TH AVE.
 MIAMI, FLORIDA 33172
 FBPE Certificate of Authorization No. 24
 Jeremy J. Bourdon, P.E. #59933

COCONUT CREEK
 BUTTERFLY CAPITAL OF THE WORLD
 CITY OF COCONUT CREEK
 EDUCATIONAL CORRIDOR

ROADWAY CROSS SECTIONS (39)

SHEET NO.
68

LEGEND

ASPHALT PAVEMENT REMOVAL

WIDENING

ALL MATERIALS USED AND INSTALLATIONS WITHIN THE PUBLIC RIGHT OF WAY OR EASEMENTS SHALL BE IN ACCORDANCE WITH BROWARD COUNTY HIGHWAY CONSTRUCTION AND ENGINEERING DIVISION SPECIFICATIONS.

NOTE:
APPROVAL OF THIS PLAN DOES NOT CONSTITUTE A PERMIT FOR CONSTRUCTION. A PERMIT FOR CONSTRUCTION MUST BE OBTAINED FROM THE BROWARD COUNTY HIGHWAY CONSTRUCTION AND ENGINEERING DIVISION PRIOR TO COMMENCING CONSTRUCTION IN THE PUBLIC RIGHT OF WAY.

B OF SURVEY

NOTICE

INSPECTION REQUIRED
24 HRS. PRIOR TO COMMENCING ANY WORK IN THE PUBLIC R/W CONTACT THE BROWARD COUNTY HIGHWAY CONSTRUCTION AND ENGINEERING DIVISION AT 954-577-4600 FOR INSPECTION.


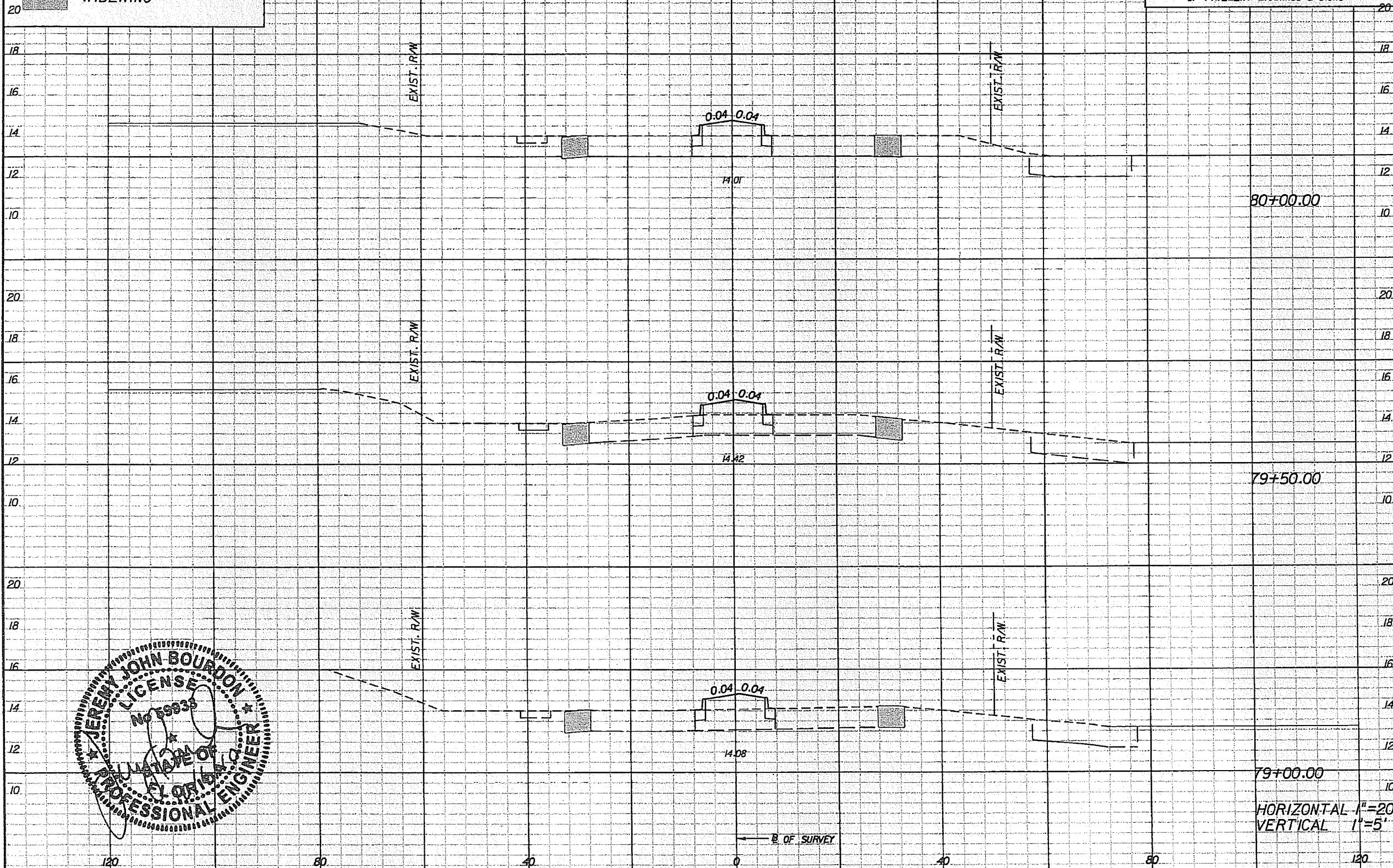
BROWARD COUNTY HIGHWAY CONSTRUCTION AND ENGINEERING DIVISION

- PLAN CONSISTENT WITH PLAT REQUIREMENTS
- PUBLIC RIGHT OF WAY APPROVAL FOR PAVING, GRADING AND DRAINAGE

BY: _____ DATE: _____

DOES NOT INCLUDE APPROVAL OF PAVEMENT MARKINGS & SIGNS

Regular		Exc.		Embankment	
A	V	A	V	A	V
12.0		22		7.4	13
12.0		22		7.1	13
12.0		22		7.4	14



REVISIONS

DATE	BY	DESCRIPTION	DATE	BY	DESCRIPTION

PBS&V
2001 NW 107TH AVE.
MIAMI, FLORIDA 33172
FBPE Certificate of Authorization No. 24
Jeremy J. Bourdon, P.E. #59933

COCONUT CREEK
BUTTERFLY CAPITAL OF THE WORLD
CITY OF COCONUT CREEK
EDUCATIONAL CORRIDOR

ROADWAY CROSS SECTIONS (40)

SHEET NO.
69

LEGEND

-  ASPHALT PAVEMENT REMOVAL
-  WIDENING


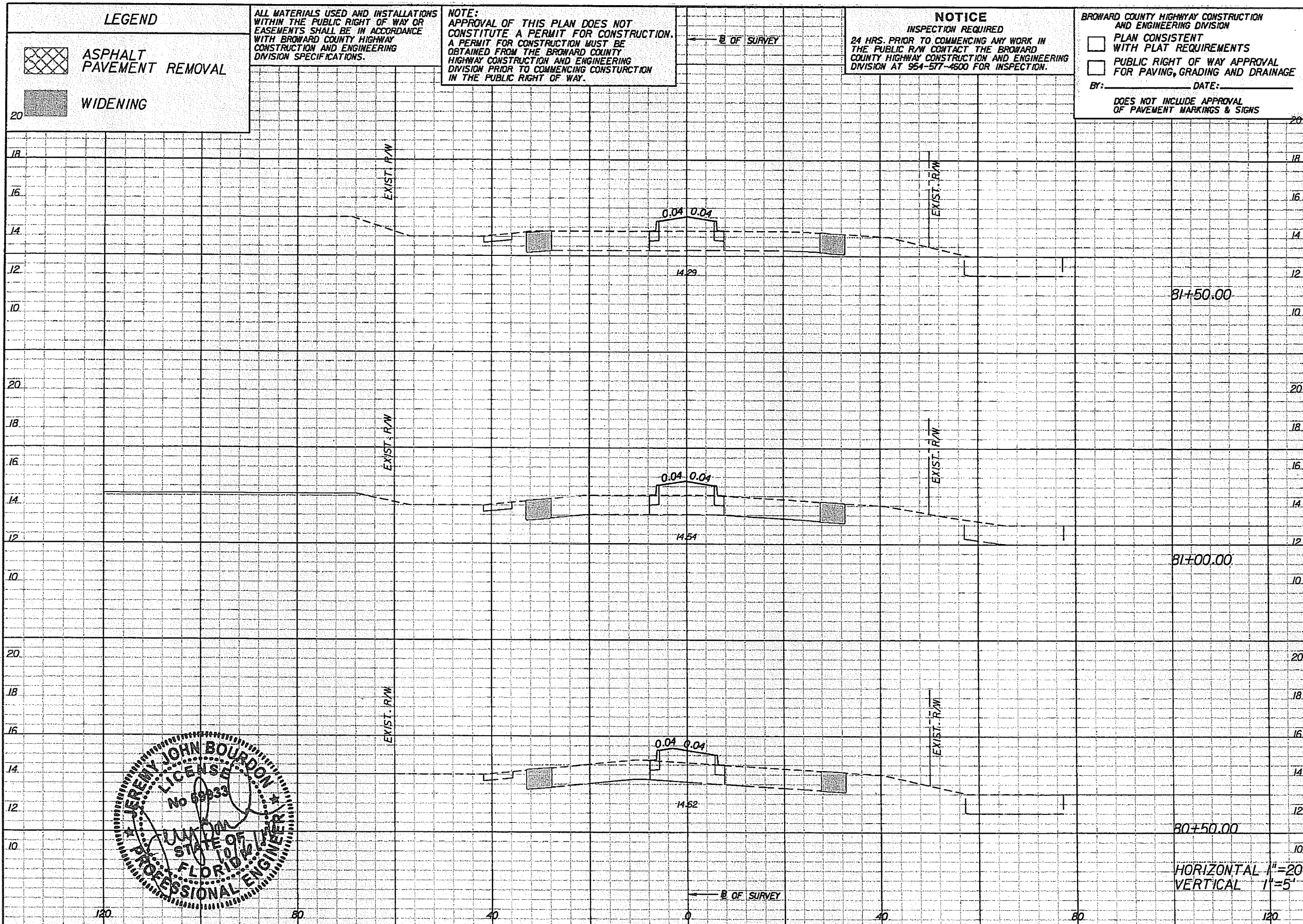
ALL MATERIALS USED AND INSTALLATIONS WITHIN THE PUBLIC RIGHT OF WAY OR EASEMENTS SHALL BE IN ACCORDANCE WITH BROWARD COUNTY HIGHWAY CONSTRUCTION AND ENGINEERING DIVISION SPECIFICATIONS.

NOTE:
APPROVAL OF THIS PLAN DOES NOT CONSTITUTE A PERMIT FOR CONSTRUCTION. A PERMIT FOR CONSTRUCTION MUST BE OBTAINED FROM THE BROWARD COUNTY HIGHWAY CONSTRUCTION AND ENGINEERING DIVISION PRIOR TO COMMENCING CONSTRUCTION IN THE PUBLIC RIGHT OF WAY.

NOTICE
INSPECTION REQUIRED
24 HRS. PRIOR TO COMMENCING ANY WORK IN THE PUBLIC R/W CONTACT THE BROWARD COUNTY HIGHWAY CONSTRUCTION AND ENGINEERING DIVISION AT 954-577-4500 FOR INSPECTION.

BROWARD COUNTY HIGHWAY CONSTRUCTION AND ENGINEERING DIVISION
 PLAN CONSISTENT WITH PLAT REQUIREMENTS
 PUBLIC RIGHT OF WAY APPROVAL FOR PAVING, GRADING AND DRAINAGE
 BY: _____ DATE: _____
 DOES NOT INCLUDE APPROVAL OF PAVEMENT MARKINGS & SIGNS

Regular		Exc.	Embankment	
A	V	A	A	V
12.0		22	7.4	14
11.9		22	7.2	15
11.9		22	7.0	15



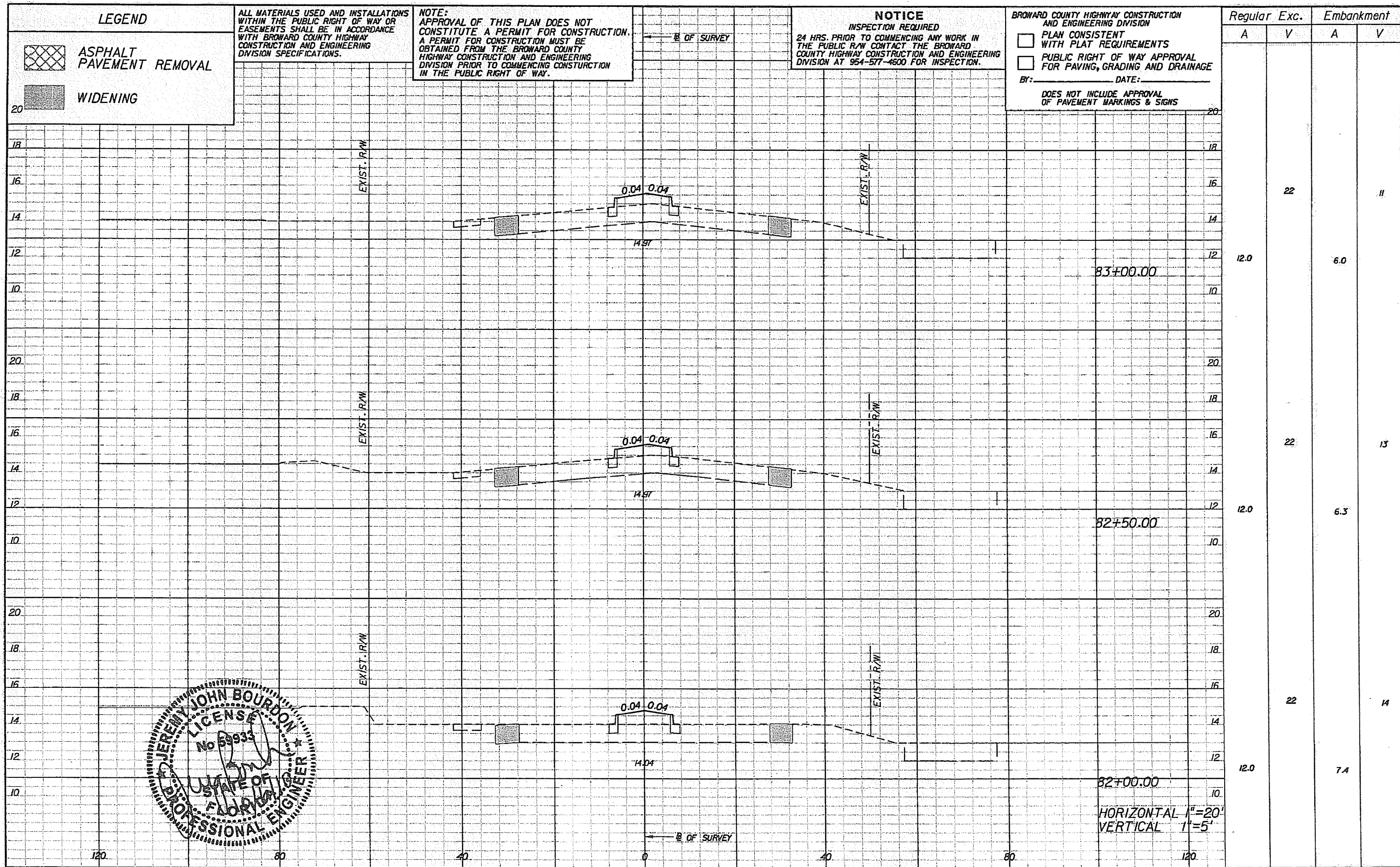
REVISIONS					
DATE	BY	DESCRIPTION	DATE	BY	DESCRIPTION

PBS&J
 2001 NW 107TH AVE.
 MIAMI, FLORIDA 33172
 FBPE Certificate of Authorization No. 24
 Jeremy J. Bourdon, P.E. #59933

Coconut Creek
 BUTTERFLY CAPITAL OF THE WORLD
 CITY OF COCONUT CREEK
 EDUCATIONAL CORRIDOR

ROADWAY CROSS SECTIONS (A)

SHEET NO.
70



LEGEND

ASPHALT PAVEMENT REMOVAL

WIDENING

ALL MATERIALS USED AND INSTALLATIONS WITHIN THE PUBLIC RIGHT OF WAY OR EASEMENTS SHALL BE IN ACCORDANCE WITH BROWARD COUNTY HIGHWAY CONSTRUCTION AND ENGINEERING DIVISION SPECIFICATIONS.

NOTE:
 APPROVAL OF THIS PLAN DOES NOT CONSTITUTE A PERMIT FOR CONSTRUCTION. A PERMIT FOR CONSTRUCTION MUST BE OBTAINED FROM THE BROWARD COUNTY HIGHWAY CONSTRUCTION AND ENGINEERING DIVISION PRIOR TO COMMENCING CONSTRUCTION IN THE PUBLIC RIGHT OF WAY.

NOTICE
 INSPECTION REQUIRED
 24 HRS. PRIOR TO COMMENCING ANY WORK IN THE PUBLIC R/W CONTACT THE BROWARD COUNTY HIGHWAY CONSTRUCTION AND ENGINEERING DIVISION AT 954-577-4600 FOR INSPECTION.

BROWARD COUNTY HIGHWAY CONSTRUCTION AND ENGINEERING DIVISION


PLAN CONSISTENT WITH PLAT REQUIREMENTS

PUBLIC RIGHT OF WAY APPROVAL FOR PAVING, GRADING AND DRAINAGE

BY: _____ DATE: _____

DOES NOT INCLUDE APPROVAL OF PAVEMENT MARKINGS & SIGNS

Regular		Exc.		Embankment	
A	V	A	V	A	V
12.0		22		6.0	11
12.0		22		6.3	13
12.0		22		7.4	14



REVISIONS		REVISIONS			
DATE	BY	DESCRIPTION	DATE	BY	DESCRIPTION

PBS&V
 2001 NN 107TH AVE.
 MIAMI, FLORIDA 33172
 FBPE Certificate of Authorization No. 24
 Jeremy J. Bourdon, P.E. #59933

Coconut Creek
 BUTTERFLY CAPITAL OF THE WORLD

CITY OF COCONUT CREEK
 EDUCATIONAL CORRIDOR

ROADWAY CROSS SECTIONS (42)

SHEET NO.
 71

LEGEND

-  ASPHALT PAVEMENT REMOVAL
-  WIDENING

ALL MATERIALS USED AND INSTALLATIONS WITHIN THE PUBLIC RIGHT OF WAY OR EASEMENTS SHALL BE IN ACCORDANCE WITH BROWARD COUNTY HIGHWAY CONSTRUCTION AND ENGINEERING DIVISION SPECIFICATIONS.

NOTE:
APPROVAL OF THIS PLAN DOES NOT CONSTITUTE A PERMIT FOR CONSTRUCTION. A PERMIT FOR CONSTRUCTION MUST BE OBTAINED FROM THE BROWARD COUNTY HIGHWAY CONSTRUCTION AND ENGINEERING DIVISION PRIOR TO COMMENCING CONSTRUCTION IN THE PUBLIC RIGHT OF WAY.

← B. OF SURVEY

NOTICE

INSPECTION REQUIRED
24 HRS. PRIOR TO COMMENCING ANY WORK IN THE PUBLIC R/W CONTACT THE BROWARD COUNTY HIGHWAY CONSTRUCTION AND ENGINEERING DIVISION AT 954-577-4600 FOR INSPECTION.

BROWARD COUNTY HIGHWAY CONSTRUCTION AND ENGINEERING DIVISION

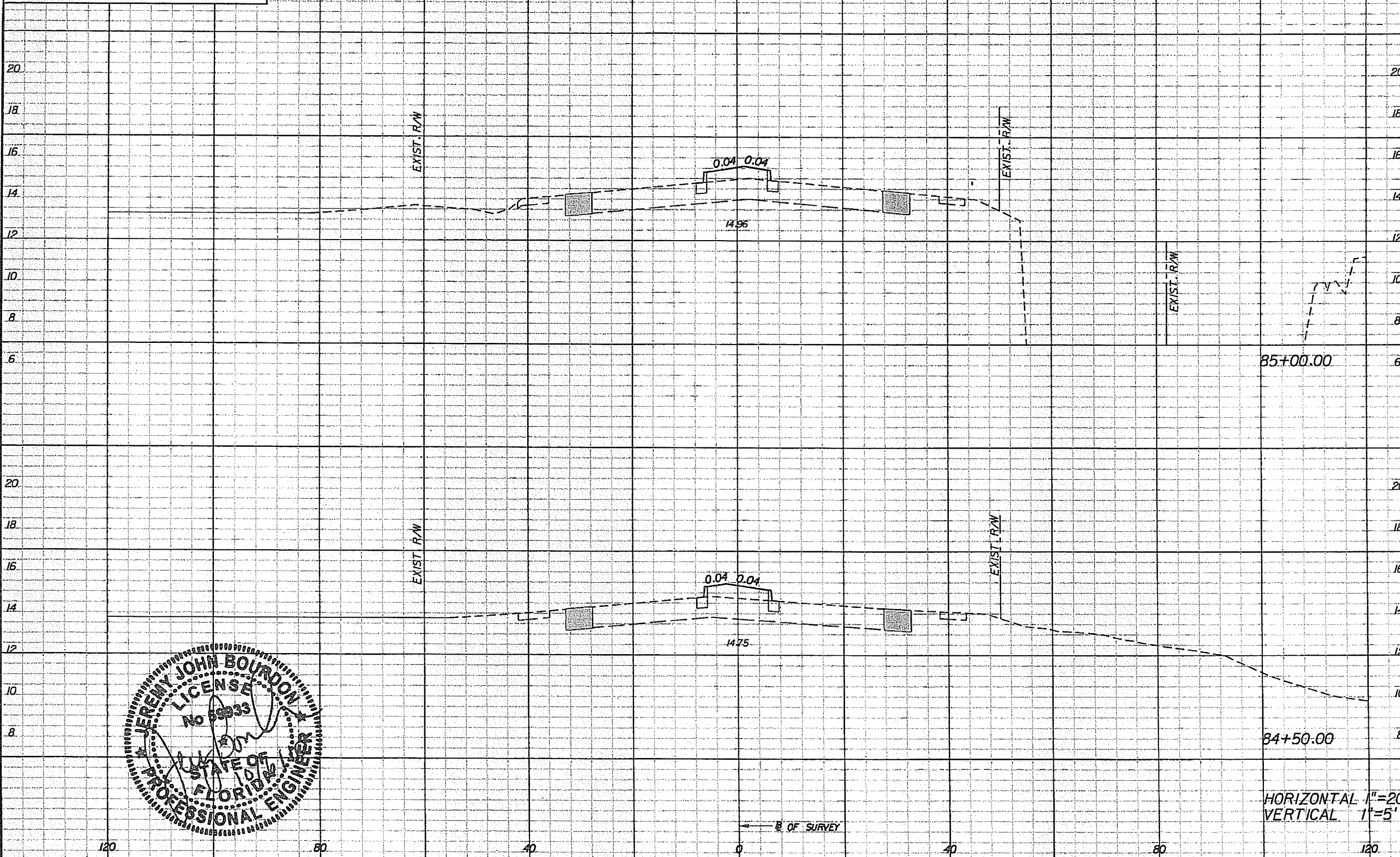
- PLAN CONSISTENT WITH PLAT REQUIREMENTS
- PUBLIC RIGHT OF WAY APPROVAL FOR PAVING, GRADING AND DRAINAGE

BY: _____ DATE: _____


DOES NOT INCLUDE APPROVAL OF PAVEMENT MARKINGS & SIGNS

Regular Exc. Embankment

A V A V



Station	Regular Exc. A	Regular Exc. V	Embankment A	Embankment V
85+00.00	12.0	22	6.1	12
84+50.00	12.0	18	6.6	13



← B. OF SURVEY

HORIZONTAL 1"=20'
VERTICAL 1"=5'

REVISIONS			
DATE	BY	DESCRIPTION	

PBS&J
2001 NW 107TH AVE.
MIAMI, FLORIDA 33172
FBPE Certificate of Authorization No. 24
Jeremy J. Bourdon, P.E. #59933

Coconut Creek
BUTTERFLY CAPITAL OF THE WORLD
CITY OF COCONUT CREEK
EDUCATIONAL CORRIDOR

ROADWAY CROSS SECTIONS (44)

SHEET NO.
73

LEGEND

-  ASPHALT PAVEMENT REMOVAL
-  WIDENING

ALL MATERIALS USED AND INSTALLATIONS WITHIN THE PUBLIC RIGHT OF WAY OR EASEMENTS SHALL BE IN ACCORDANCE WITH BROWARD COUNTY HIGHWAY CONSTRUCTION AND ENGINEERING DIVISION SPECIFICATIONS.

NOTE:
APPROVAL OF THIS PLAN DOES NOT CONSTITUTE A PERMIT FOR CONSTRUCTION. A PERMIT FOR CONSTRUCTION MUST BE OBTAINED FROM THE BROWARD COUNTY HIGHWAY CONSTRUCTION AND ENGINEERING DIVISION PRIOR TO COMMENCING CONSTRUCTION IN THE PUBLIC RIGHT OF WAY.

NOTICE

INSPECTION REQUIRED
24 HRS. PRIOR TO COMMENCING ANY WORK IN THE PUBLIC R/W CONTACT THE BROWARD COUNTY HIGHWAY CONSTRUCTION AND ENGINEERING DIVISION AT 954-577-4600 FOR INSPECTION.


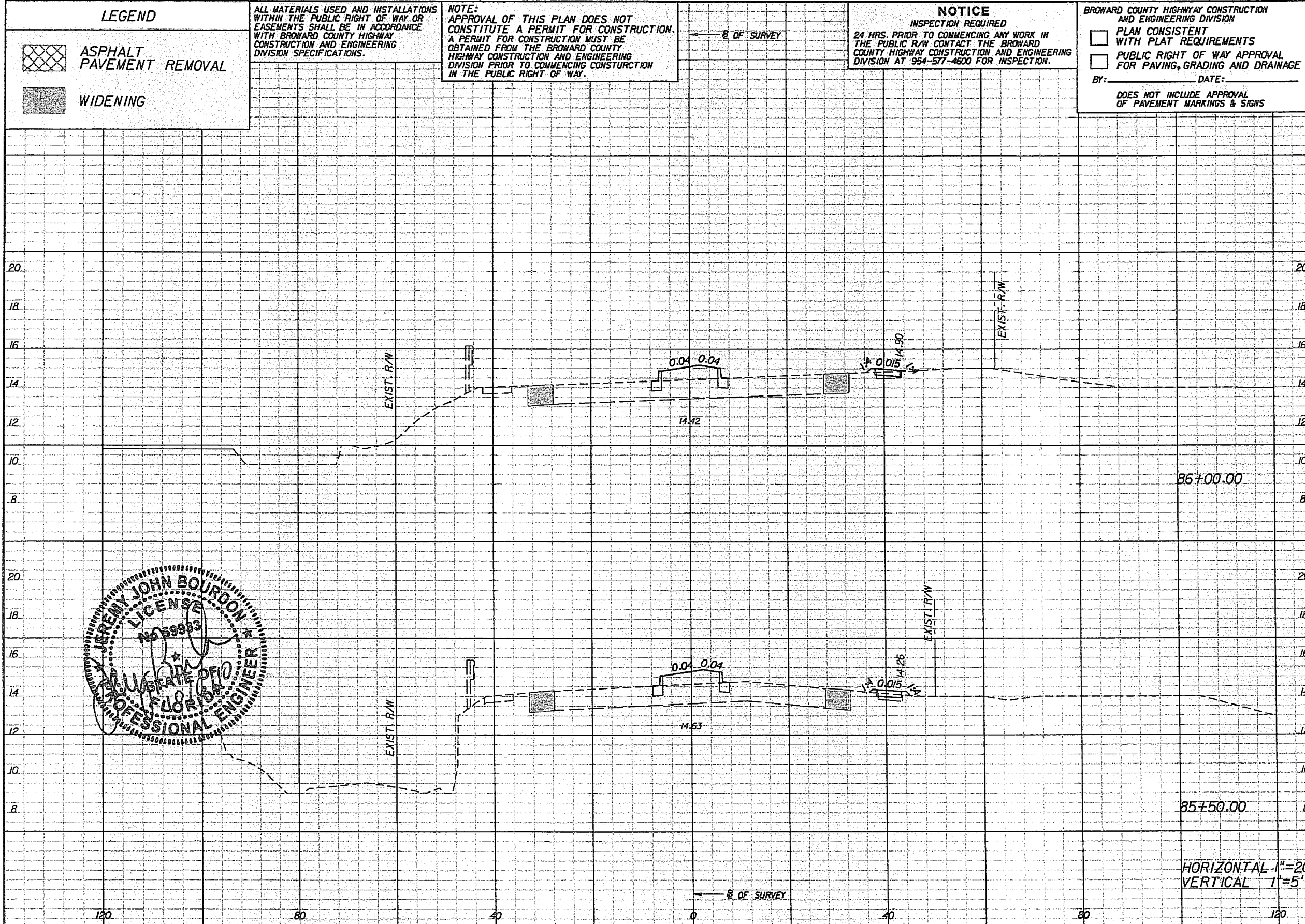
BROWARD COUNTY HIGHWAY CONSTRUCTION AND ENGINEERING DIVISION

- PLAN CONSISTENT WITH PLAT REQUIREMENTS
- PUBLIC RIGHT OF WAY APPROVAL FOR PAVING, GRADING AND DRAINAGE

BY: _____ DATE: _____
DOES NOT INCLUDE APPROVAL OF PAVEMENT MARKINGS & SIGNS

Regular Exc. Embankment

Regular	Exc.	Embankment
A	V	A V
13.0	24	7.5 14
12.8	23	7.5 13



HORIZONTAL 1"=20'
VERTICAL 1"=5'

REVISIONS					
DATE	BY	DESCRIPTION	DATE	BY	DESCRIPTION


PBS&J
2001 NW 107TH AVE.
MIAMI, FLORIDA 33172
FBPE Certificate of Authorization No. 24
Jeremy J. Bourdon, P.E. #59933


COCONUT CREEK
BUTTERFLY CAPITAL OF THE WORLD
CITY OF COCONUT CREEK
EDUCATIONAL CORRIDOR

ROADWAY CROSS SECTIONS (45)

SHEET NO.
74

LEGEND

 ASPHALT PAVEMENT REMOVAL

 WIDENING

ALL MATERIALS USED AND INSTALLATIONS WITHIN THE PUBLIC RIGHT OF WAY OR EASEMENTS SHALL BE IN ACCORDANCE WITH BROWARD COUNTY HIGHWAY CONSTRUCTION AND ENGINEERING DIVISION SPECIFICATIONS.

NOTE:
APPROVAL OF THIS PLAN DOES NOT CONSTITUTE A PERMIT FOR CONSTRUCTION. A PERMIT FOR CONSTRUCTION MUST BE OBTAINED FROM THE BROWARD COUNTY HIGHWAY CONSTRUCTION AND ENGINEERING DIVISION PRIOR TO COMMENCING CONSTRUCTION IN THE PUBLIC RIGHT OF WAY.

NOTICE
INSPECTION REQUIRED
24 HRS. PRIOR TO COMMENCING ANY WORK IN THE PUBLIC R/W CONTACT THE BROWARD COUNTY HIGHWAY CONSTRUCTION AND ENGINEERING DIVISION AT 954-577-4600 FOR INSPECTION.

BROWARD COUNTY HIGHWAY CONSTRUCTION AND ENGINEERING DIVISION

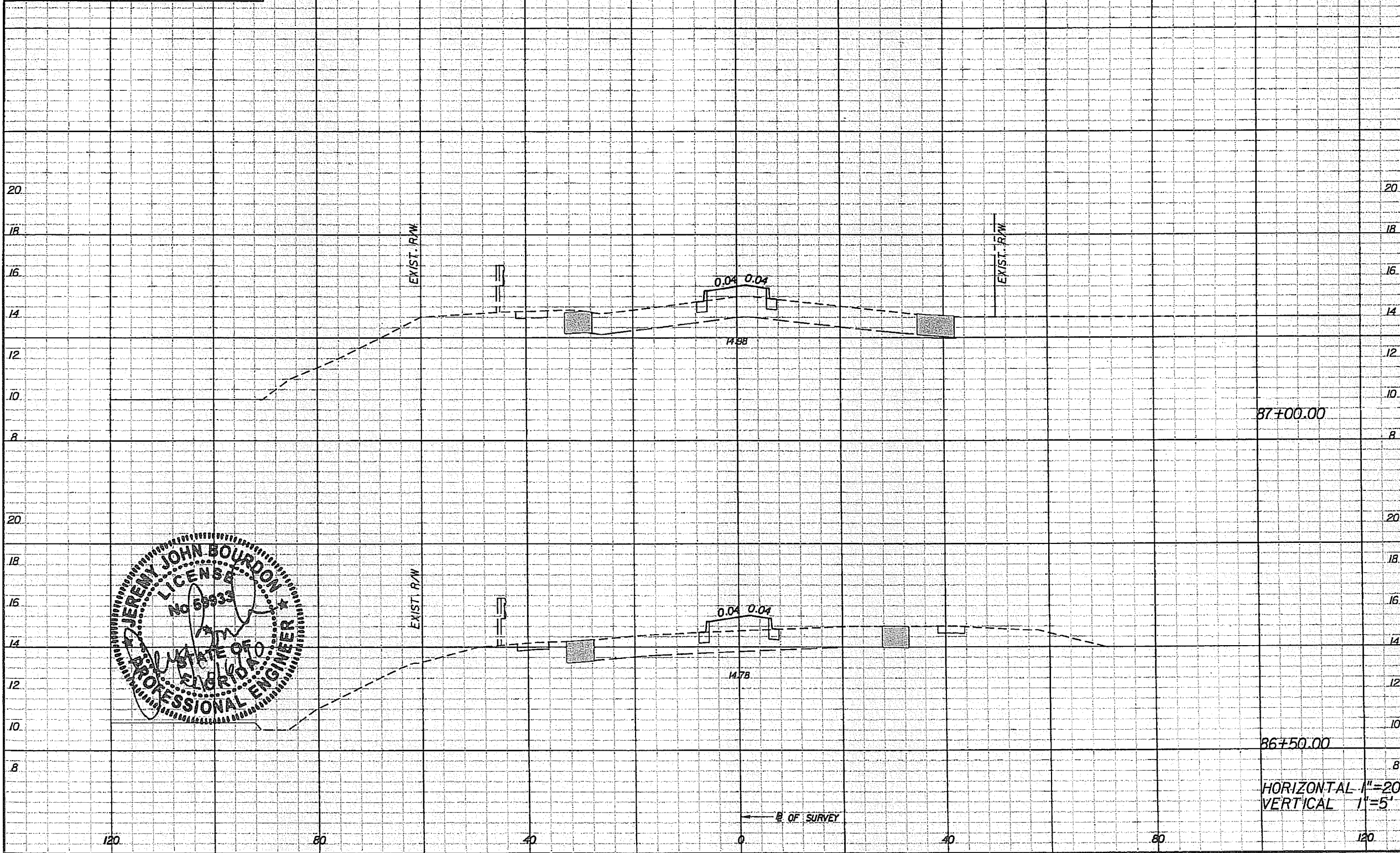
PLAN CONSISTENT WITH PLAT REQUIREMENTS

PUBLIC RIGHT OF WAY APPROVAL FOR PAVING, GRADING AND DRAINAGE

By: _____ DATE: _____

DOES NOT INCLUDE APPROVAL OF PAVEMENT MARKINGS & SIGNS

Regular		Exc.		Embankment	
A	V	A	V	A	V
14.1		24		12	
				5.7	
12.0		23		14	
				7.2	



REVISIONS					
DATE	BY	DESCRIPTION	DATE	BY	DESCRIPTION

PBS&J
2001 NW 107TH AVE.
MIAMI, FLORIDA 33172
FBPE Certificate of Authorization No. 24
Jeremy J. Bourdon, P.E. #59933

COCONUT CREEK
BUTTERFLY CAPITAL OF THE WORLD

CITY OF COCONUT CREEK
EDUCATIONAL CORRIDOR

ROADWAY CROSS SECTIONS (46)

SHEET NO.
75

LEGEND

-  ASPHALT PAVEMENT REMOVAL
-  WIDENING

ALL MATERIALS USED AND INSTALLATIONS WITHIN THE PUBLIC RIGHT OF WAY OR EASEMENTS SHALL BE IN ACCORDANCE WITH BROWARD COUNTY HIGHWAY CONSTRUCTION AND ENGINEERING DIVISION SPECIFICATIONS.

NOTE:
APPROVAL OF THIS PLAN DOES NOT CONSTITUTE A PERMIT FOR CONSTRUCTION. A PERMIT FOR CONSTRUCTION MUST BE OBTAINED FROM THE BROWARD COUNTY HIGHWAY CONSTRUCTION AND ENGINEERING DIVISION PRIOR TO COMMENCING CONSTRUCTION IN THE PUBLIC RIGHT OF WAY.


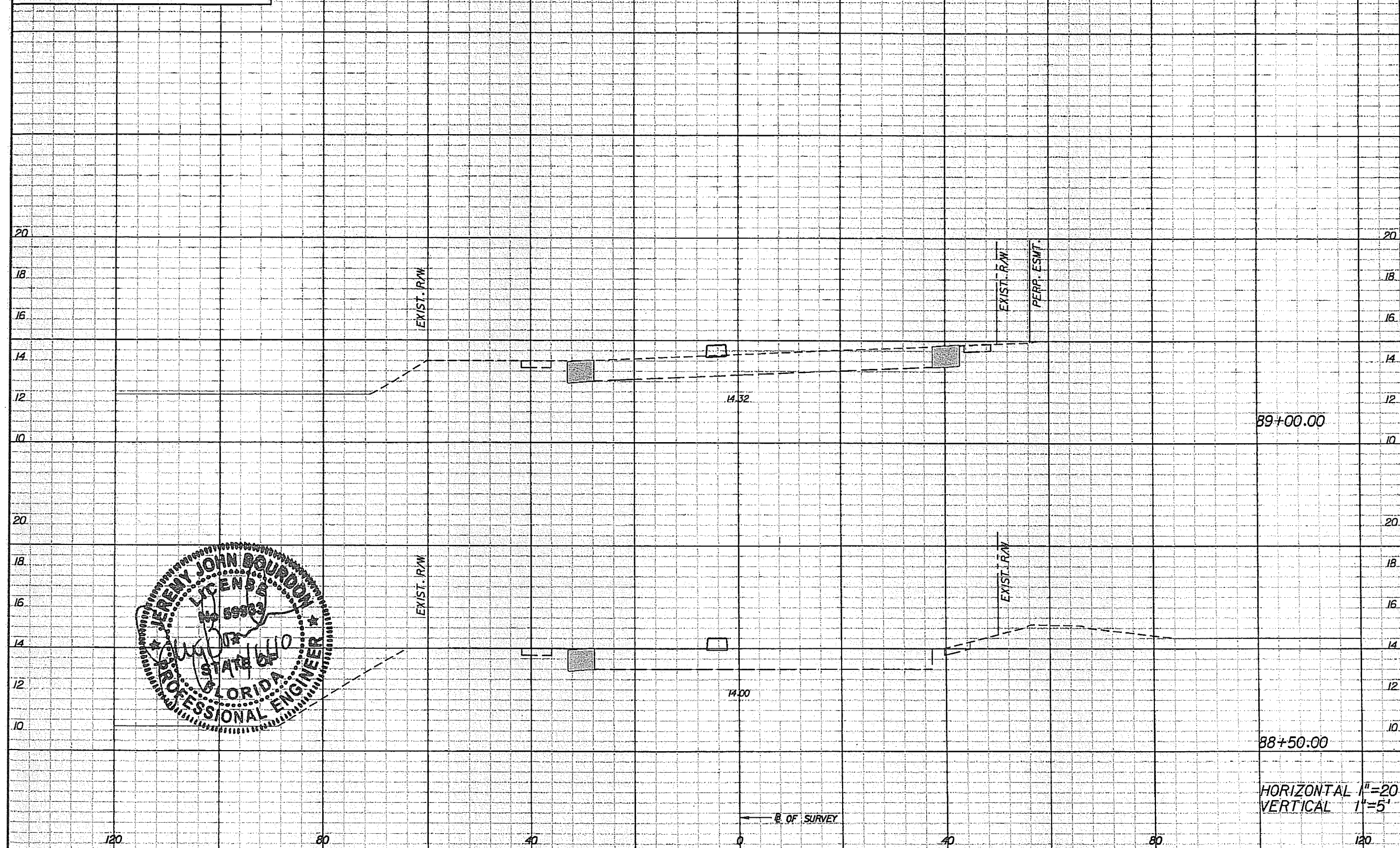
B. OF SURVEY

NOTICE

INSPECTION REQUIRED
24 HRS. PRIOR TO COMMENCING ANY WORK IN THE PUBLIC R/W CONTACT THE BROWARD COUNTY HIGHWAY CONSTRUCTION AND ENGINEERING DIVISION AT 954-577-4600 FOR INSPECTION.

BROWARD COUNTY HIGHWAY CONSTRUCTION AND ENGINEERING DIVISION
 PLAN CONSISTENT WITH PLAT REQUIREMENTS
 PUBLIC RIGHT OF WAY APPROVAL FOR PAVING, GRADING AND DRAINAGE
 BY: _____ DATE: _____
 DOES NOT INCLUDE APPROVAL OF PAVEMENT MARKINGS & SIGNS

Regular		Exc.		Embankment	
A	V	A	V	A	V
10.3				0.0	0
5.2		16		0.0	2



REVISIONS					
DATE	BY	DESCRIPTION	DATE	BY	DESCRIPTION

PBSJ
 2001 NW 107TH AVE.
 MIAMI, FLORIDA 33172
 FBPE Certificate of Authorization No. 24
 Jeremy J. Bourdon, P.E. #59933

Coconut Creek
 BUTTERFLY CAPITAL OF THE WORLD
 CITY OF COCONUT CREEK
 EDUCATIONAL CORRIDOR

ROADWAY CROSS SECTIONS (48)

SHEET NO.
77

LEGEND

-  ASPHALT PAVEMENT REMOVAL
-  WIDENING


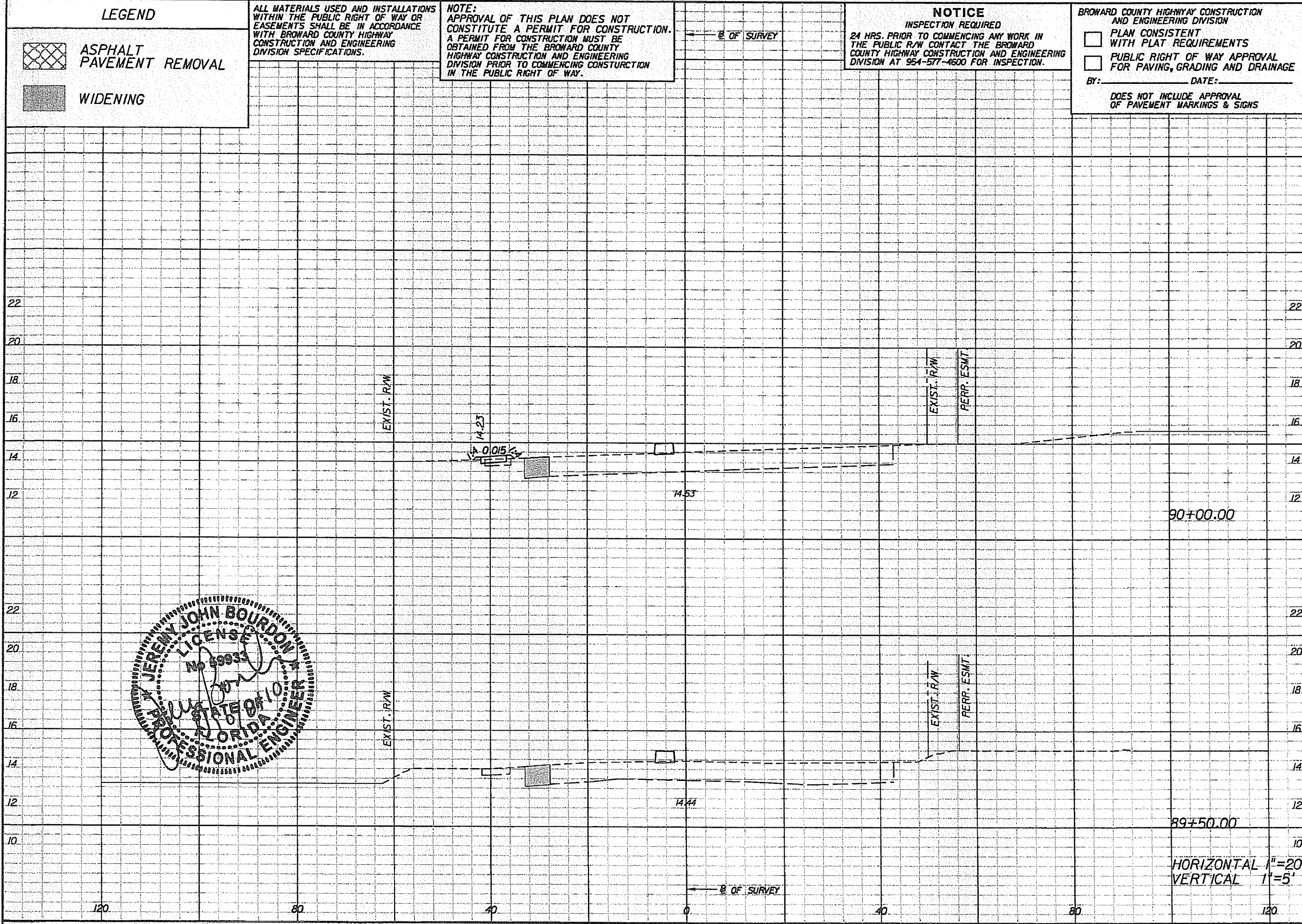
ALL MATERIALS USED AND INSTALLATIONS WITHIN THE PUBLIC RIGHT OF WAY OR EASEMENTS SHALL BE IN ACCORDANCE WITH BROWARD COUNTY HIGHWAY CONSTRUCTION AND ENGINEERING DIVISION SPECIFICATIONS.

NOTE:
APPROVAL OF THIS PLAN DOES NOT CONSTITUTE A PERMIT FOR CONSTRUCTION. A PERMIT FOR CONSTRUCTION MUST BE OBTAINED FROM THE BROWARD COUNTY HIGHWAY CONSTRUCTION AND ENGINEERING DIVISION PRIOR TO COMMENCING CONSTRUCTION IN THE PUBLIC RIGHT OF WAY.

NOTICE
INSPECTION REQUIRED
24 HRS. PRIOR TO COMMENCING ANY WORK IN THE PUBLIC R/W CONTACT THE BROWARD COUNTY HIGHWAY CONSTRUCTION AND ENGINEERING DIVISION AT 954-577-4600 FOR INSPECTION.

BROWARD COUNTY HIGHWAY CONSTRUCTION AND ENGINEERING DIVISION
 PLAN CONSISTENT WITH PLAT REQUIREMENTS
 PUBLIC RIGHT OF WAY APPROVAL FOR PAVING, GRADING AND DRAINAGE
 BY: _____ DATE: _____
 DOES NOT INCLUDE APPROVAL OF PAVEMENT MARKINGS & SIGNS

Regular		Exc.		Embankment	
A	V	A	V	A	V
6.2			11	0.4	0
5.2			14	0.0	0



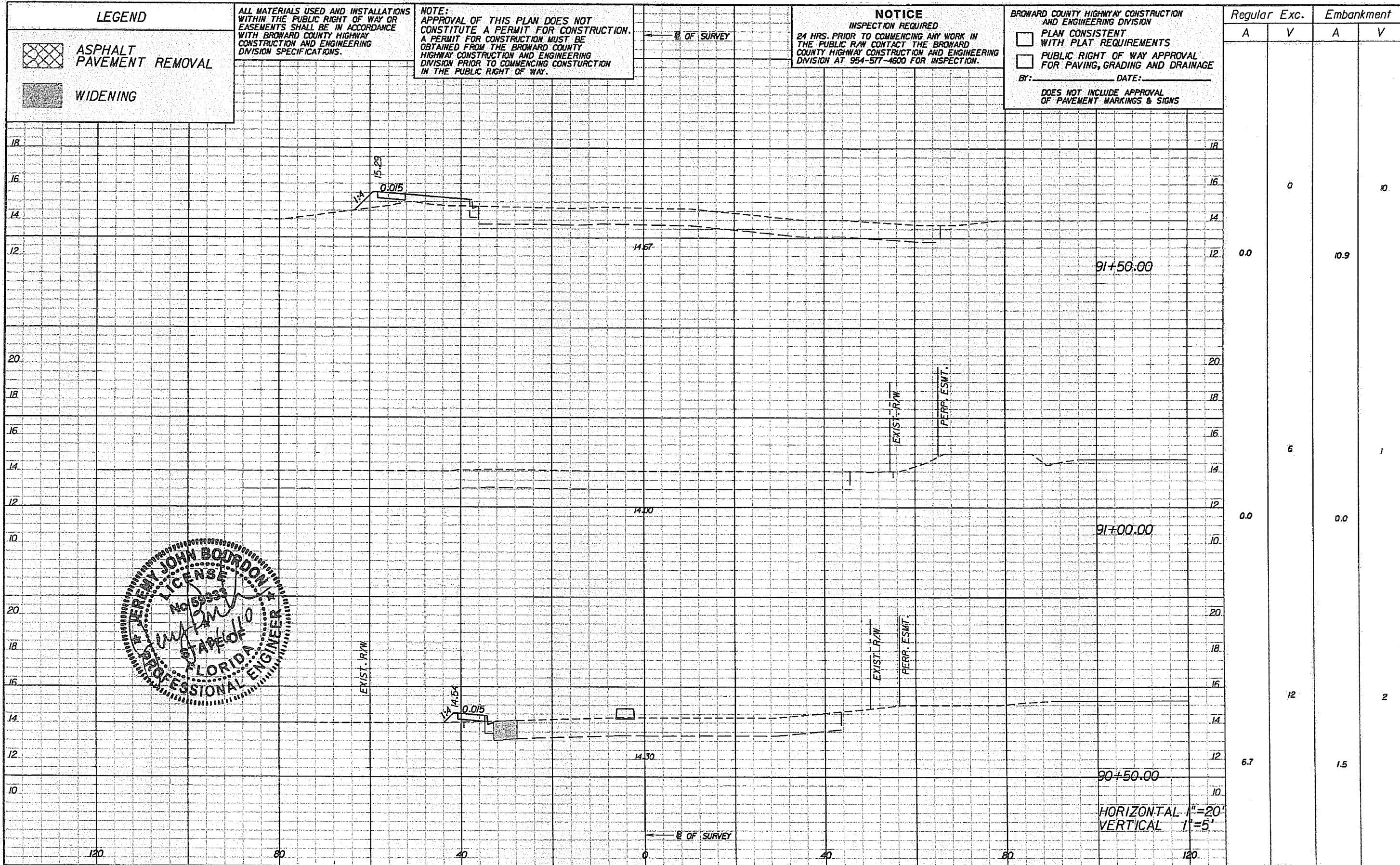
DATE		BY		DESCRIPTION	

PBS&J
 2001 NW 107TH AVE.
 MIAMI, FLORIDA 33172
 FBPE Certificate of Authorization No. 24
 Jeremy J. Bourdon, P.E. #59933

Coconut Creek
 BUTTERFLY CAPITAL OF THE WORLD
 CITY OF COCONUT CREEK
 EDUCATIONAL CORRIDOR

ROADWAY CROSS SECTIONS (49)

SHEET NO.
78



LEGEND

-  ASPHALT PAVEMENT REMOVAL
-  WIDENING


ALL MATERIALS USED AND INSTALLATIONS WITHIN THE PUBLIC RIGHT OF WAY OR EASEMENTS SHALL BE IN ACCORDANCE WITH BROWARD COUNTY HIGHWAY CONSTRUCTION AND ENGINEERING DIVISION SPECIFICATIONS.

NOTE:
APPROVAL OF THIS PLAN DOES NOT CONSTITUTE A PERMIT FOR CONSTRUCTION. A PERMIT FOR CONSTRUCTION MUST BE OBTAINED FROM THE BROWARD COUNTY HIGHWAY CONSTRUCTION AND ENGINEERING DIVISION PRIOR TO COMMENCING CONSTRUCTION IN THE PUBLIC RIGHT OF WAY.

NOTICE
INSPECTION REQUIRED
24 HRS. PRIOR TO COMMENCING ANY WORK IN THE PUBLIC R/W CONTACT THE BROWARD COUNTY HIGHWAY CONSTRUCTION AND ENGINEERING DIVISION AT 954-577-4600 FOR INSPECTION.

BROWARD COUNTY HIGHWAY CONSTRUCTION AND ENGINEERING DIVISION
 PLAN CONSISTENT WITH PLAT REQUIREMENTS
 PUBLIC RIGHT OF WAY APPROVAL FOR PAVING, GRADING AND DRAINAGE
 BY: _____ DATE: _____
 DOES NOT INCLUDE APPROVAL OF PAVEMENT MARKINGS & SIGNS

Regular		Exc.		Embankment	
A	V	A	V	A	V
0.0			0	10.9	0
0.0			6		1
0.0			12		2
6.7				1.5	

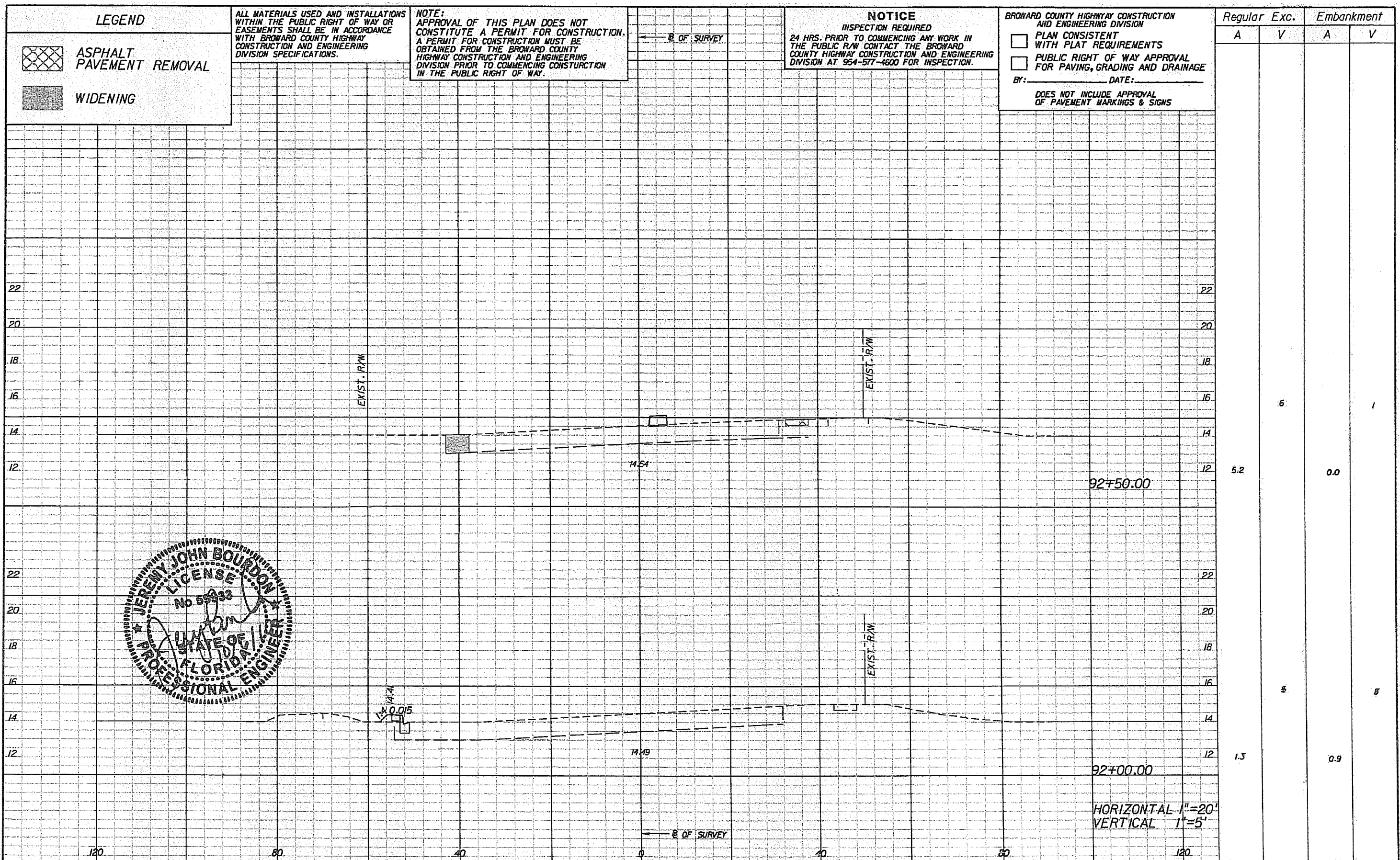


REVISIONS					
DATE	BY	DESCRIPTION	DATE	BY	DESCRIPTION

PBS&J
 2001 NW 107TH AVE.
 MIAMI, FLORIDA 33172
 FBPE Certificate of Authorization No. 24
 Jeremy J. Bourdon, P.E. #59933

Coconut Creek
 BUTTERFLY CAPITAL OF THE WORLD
 CITY OF COCONUT CREEK
 EDUCATIONAL CORRIDOR

ROADWAY CROSS SECTIONS (50)
 SHEET NO. 79



LEGEND

-  ASPHALT PAVEMENT REMOVAL
-  WIDENING

ALL MATERIALS USED AND INSTALLATIONS WITHIN THE PUBLIC RIGHT OF WAY OR EASEMENTS SHALL BE IN ACCORDANCE WITH BROWARD COUNTY HIGHWAY CONSTRUCTION AND ENGINEERING DIVISION SPECIFICATIONS.


NOTE:
APPROVAL OF THIS PLAN DOES NOT CONSTITUTE A PERMIT FOR CONSTRUCTION. A PERMIT FOR CONSTRUCTION MUST BE OBTAINED FROM THE BROWARD COUNTY HIGHWAY CONSTRUCTION AND ENGINEERING DIVISION PRIOR TO COMMENCING CONSTRUCTION IN THE PUBLIC RIGHT OF WAY.

NOTICE

INSPECTION REQUIRED
24 HRS. PRIOR TO COMMENCING ANY WORK IN THE PUBLIC R/W CONTACT THE BROWARD COUNTY HIGHWAY CONSTRUCTION AND ENGINEERING DIVISION AT 954-577-4600 FOR INSPECTION.

BROWARD COUNTY HIGHWAY CONSTRUCTION AND ENGINEERING DIVISION
 PLAN CONSISTENT WITH PLAT REQUIREMENTS
 PUBLIC RIGHT OF WAY APPROVAL FOR PAVING, GRADING AND DRAINAGE
 BY: _____ DATE: _____
 DOES NOT INCLUDE APPROVAL OF PAVEMENT MARKINGS & SIGNS

Regular		Exc.		Embankment	
A	V	A	V	A	V
5.2				0.0	
1.3				0.9	
		6			1
		8			5




REVISIONS					
DATE	BY	DESCRIPTION	DATE	BY	DESCRIPTION


PBS&J
 2001 NW 107TH AVE.
 MIAMI, FLORIDA 33172
 FBPE Certificate of Authorization No. 24
 Jeremy J. Bourdon, P.E. #59933

Coconut Creek
 BUTTERFLY CAPITAL OF THE WORLD
 CITY OF COCONUT CREEK
 EDUCATIONAL CORRIDOR

ROADWAY CROSS SECTIONS (51)
 SHEET NO. 80

LEGEND

 ASPHALT PAVEMENT REMOVAL

 WIDENING

ALL MATERIALS USED AND INSTALLATIONS WITHIN THE PUBLIC RIGHT OF WAY OR EASEMENTS SHALL BE IN ACCORDANCE WITH BROWARD COUNTY HIGHWAY CONSTRUCTION AND ENGINEERING DIVISION SPECIFICATIONS.

NOTE:
 APPROVAL OF THIS PLAN DOES NOT CONSTITUTE A PERMIT FOR CONSTRUCTION. A PERMIT FOR CONSTRUCTION MUST BE OBTAINED FROM THE BROWARD COUNTY HIGHWAY CONSTRUCTION AND ENGINEERING DIVISION PRIOR TO COMMENCING CONSTRUCTION IN THE PUBLIC RIGHT OF WAY.

NOTICE
 INSPECTION REQUIRED
 24 HRS. PRIOR TO COMMENCING ANY WORK IN THE PUBLIC R/W CONTACT THE BROWARD COUNTY HIGHWAY CONSTRUCTION AND ENGINEERING DIVISION AT 954-577-4600 FOR INSPECTION.

BROWARD COUNTY HIGHWAY CONSTRUCTION AND ENGINEERING DIVISION


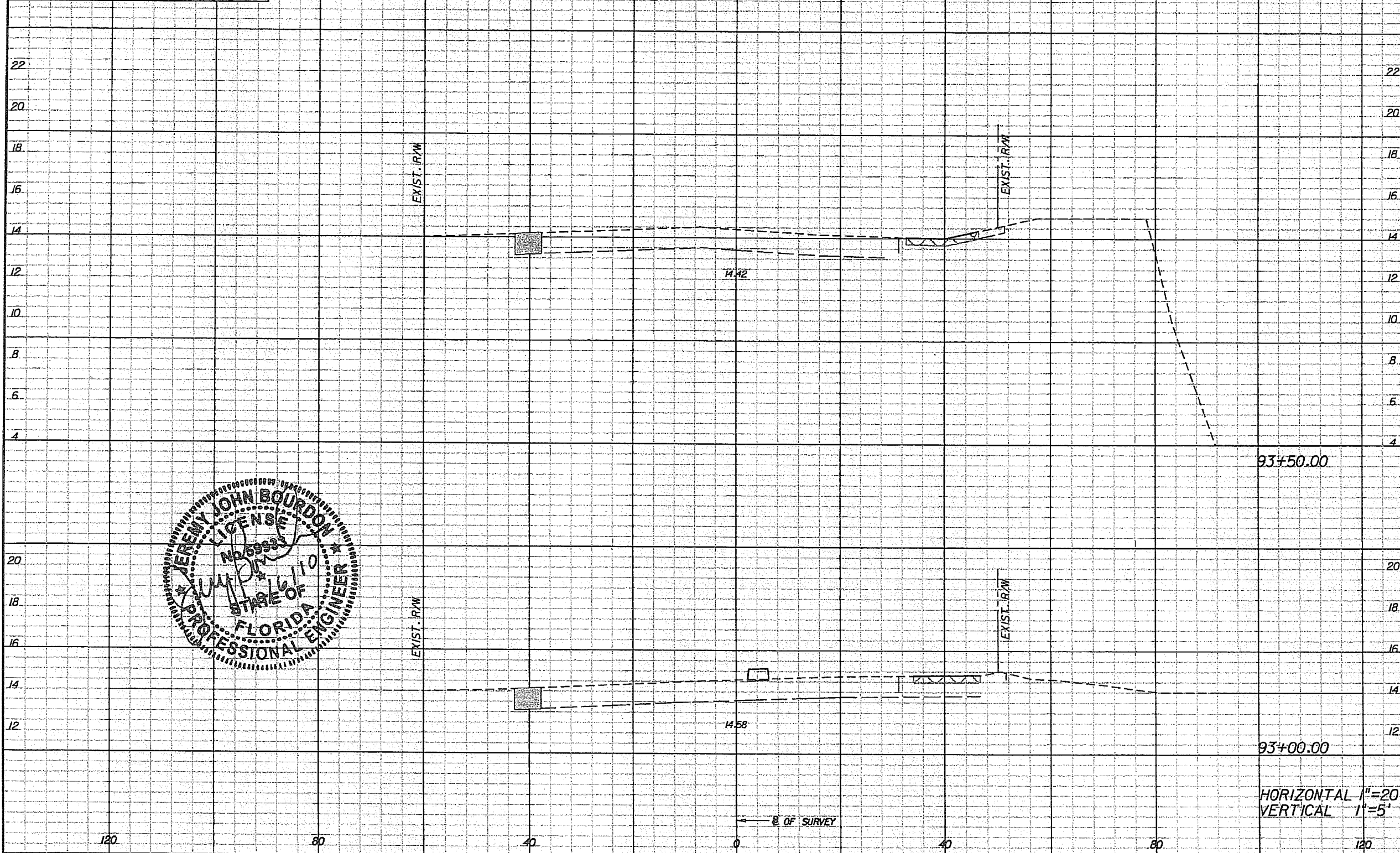
PLAN CONSISTENT WITH PLAT REQUIREMENTS

PUBLIC RIGHT OF WAY APPROVAL FOR PAVING, GRADING AND DRAINAGE

BY: _____ DATE: _____

DOES NOT INCLUDE APPROVAL OF PAVEMENT MARKINGS & SIGNS

Regular		Exc.		Embankment	
A	V	A	V	A	V
5.2			10	0.0	0
5.2			10	0.0	0



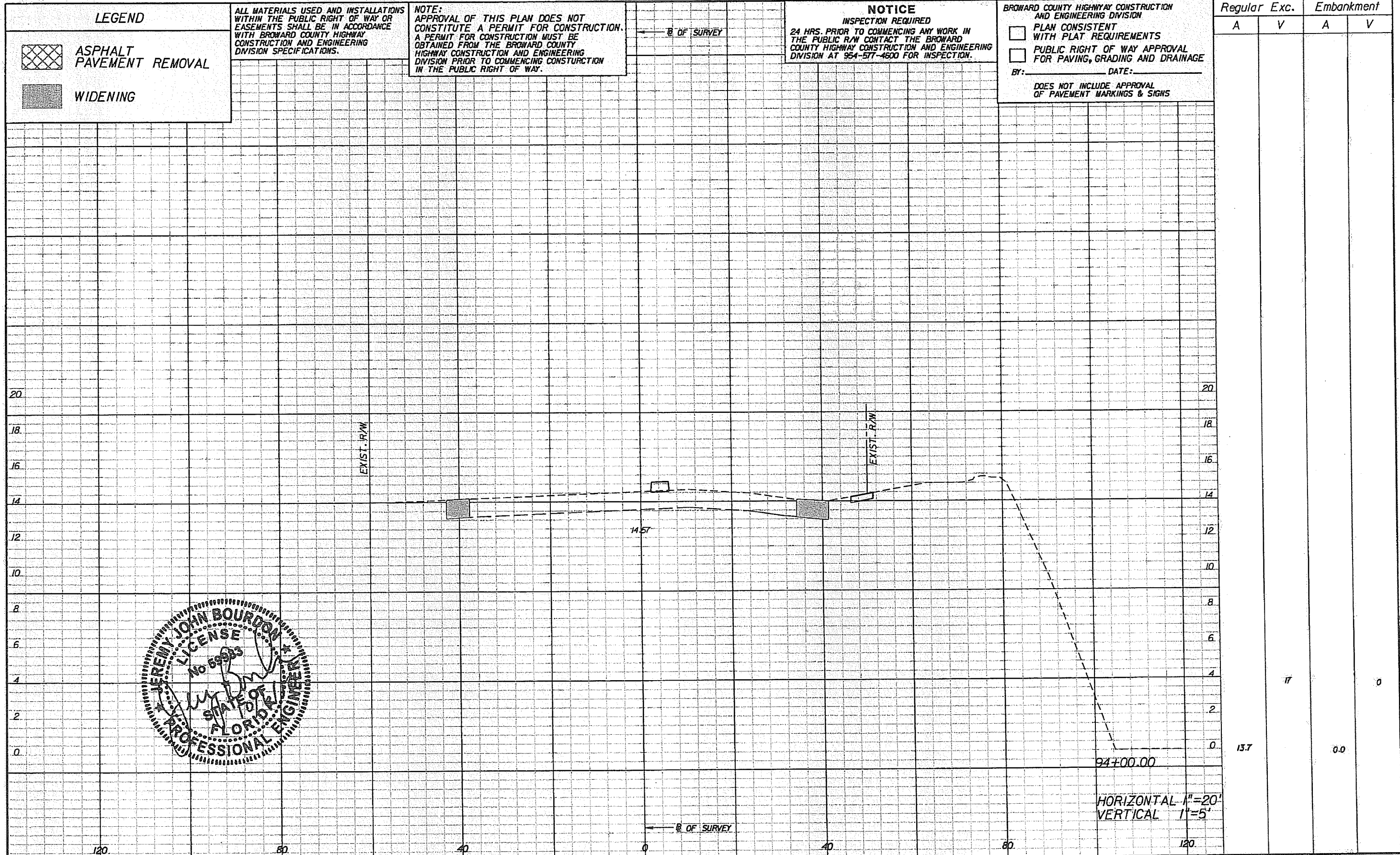
REVISIONS			
DATE	BY	DESCRIPTION	DATE

PBSJ 2001 NW 107TH AVE. MIAMI, FLORIDA 33172
 FBPE Certificate of Authorization No. 24
 Jeremy J. Bourdon, P.E. #59933

Coconut Creek BUTTERFLY CAPITAL OF THE WORLD
 CITY OF COCONUT CREEK
 EDUCATIONAL CORRIDOR

ROADWAY CROSS SECTIONS (52)

SHEET NO.
 81



LEGEND

- ASPHALT PAVEMENT REMOVAL
- WIDENING


ALL MATERIALS USED AND INSTALLATIONS WITHIN THE PUBLIC RIGHT OF WAY OR EASEMENTS SHALL BE IN ACCORDANCE WITH BROWARD COUNTY HIGHWAY CONSTRUCTION AND ENGINEERING DIVISION SPECIFICATIONS.

NOTE:
APPROVAL OF THIS PLAN DOES NOT CONSTITUTE A PERMIT FOR CONSTRUCTION. A PERMIT FOR CONSTRUCTION MUST BE OBTAINED FROM THE BROWARD COUNTY HIGHWAY CONSTRUCTION AND ENGINEERING DIVISION PRIOR TO COMMENCING CONSTRUCTION IN THE PUBLIC RIGHT OF WAY.

NOTICE
INSPECTION REQUIRED
24 HRS. PRIOR TO COMMENCING ANY WORK IN THE PUBLIC R/W CONTACT THE BROWARD COUNTY HIGHWAY CONSTRUCTION AND ENGINEERING DIVISION AT 954-577-4600 FOR INSPECTION.

BROWARD COUNTY HIGHWAY CONSTRUCTION AND ENGINEERING DIVISION
 PLAN CONSISTENT WITH PLAT REQUIREMENTS
 PUBLIC RIGHT OF WAY APPROVAL FOR PAVING, GRADING AND DRAINAGE
 BY: _____ DATE: _____
 DOES NOT INCLUDE APPROVAL OF PAVEMENT MARKINGS & SIGNS

Regular Exc.		Embankment	
A	V	A	V
13.7	17	0.0	0



REVISIONS					
DATE	BY	DESCRIPTION	DATE	BY	DESCRIPTION

PBS&J
 2001 NW 107TH AVE.
 MIAMI, FLORIDA 33172
 FBPE Certificate of Authorization No. 24
 Jeremy J. Bourdon, P.E. #59933

COCONUT CREEK
 BUTTERFLY CAPITAL OF THE WORLD
 CITY OF COCONUT CREEK
 EDUCATIONAL CORRIDOR

ROADWAY CROSS SECTIONS (53)

SHEET NO.
82

LEGEND

-  ASPHALT PAVEMENT REMOVAL
-  WIDENING


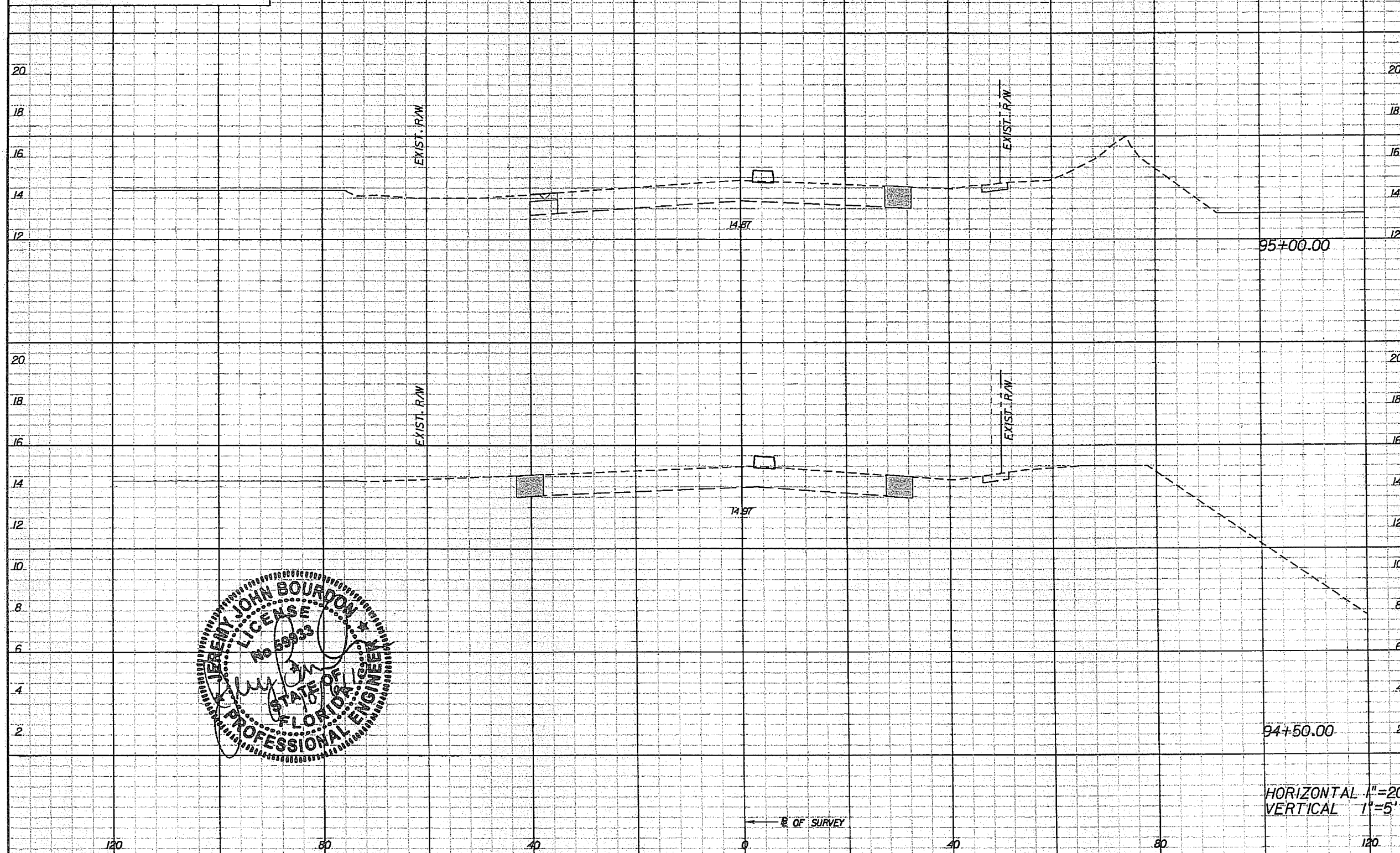
ALL MATERIALS USED AND INSTALLATIONS WITHIN THE PUBLIC RIGHT OF WAY OR EASEMENTS SHALL BE IN ACCORDANCE WITH BROWARD COUNTY HIGHWAY CONSTRUCTION AND ENGINEERING DIVISION SPECIFICATIONS.

NOTE:
APPROVAL OF THIS PLAN DOES NOT CONSTITUTE A PERMIT FOR CONSTRUCTION. A PERMIT FOR CONSTRUCTION MUST BE OBTAINED FROM THE BROWARD COUNTY HIGHWAY CONSTRUCTION AND ENGINEERING DIVISION PRIOR TO COMMENCING CONSTRUCTION IN THE PUBLIC RIGHT OF WAY.

NOTICE
INSPECTION REQUIRED
24 HRS. PRIOR TO COMMENCING ANY WORK IN THE PUBLIC R/W CONTACT THE BROWARD COUNTY HIGHWAY CONSTRUCTION AND ENGINEERING DIVISION AT 954-577-4600 FOR INSPECTION.

BROWARD COUNTY HIGHWAY CONSTRUCTION AND ENGINEERING DIVISION
 PLAN CONSISTENT WITH PLAT REQUIREMENTS
 PUBLIC RIGHT OF WAY APPROVAL FOR PAVING, GRADING AND DRAINAGE
 BY: _____ DATE: _____
 DOES NOT INCLUDE APPROVAL OF PAVEMENT MARKINGS & SIGNS

Regular		Exc.		Embankment	
A	V	A	V	A	V
5.2			14	0.0	0
10.3			22	0.0	0



REVISIONS					
DATE	BY	DESCRIPTION	DATE	BY	DESCRIPTION


PBS&J
 2001 NW 107TH AVE.
 MIAMI, FLORIDA 33172
 FBPE Certificate of Authorization No. 24
 Jeremy J. Bourdon, P.E. #59933


Coconut Creek
 BUTTERFLY CAPITAL OF THE WORLD
 CITY OF COCONUT CREEK
 EDUCATIONAL CORRIDOR

ROADWAY CROSS SECTIONS (54)

SHEET NO.
83

LEGEND

 ASPHALT PAVEMENT REMOVAL

 WIDENING

ALL MATERIALS USED AND INSTALLATIONS WITHIN THE PUBLIC RIGHT OF WAY OR EASEMENTS SHALL BE IN ACCORDANCE WITH BROWARD COUNTY HIGHWAY CONSTRUCTION AND ENGINEERING DIVISION SPECIFICATIONS.

NOTE:
APPROVAL OF THIS PLAN DOES NOT CONSTITUTE A PERMIT FOR CONSTRUCTION. A PERMIT FOR CONSTRUCTION MUST BE OBTAINED FROM THE BROWARD COUNTY HIGHWAY CONSTRUCTION AND ENGINEERING DIVISION PRIOR TO COMMENCING CONSTRUCTION IN THE PUBLIC RIGHT OF WAY.

NOTICE
INSPECTION REQUIRED
24 HRS. PRIOR TO COMMENCING ANY WORK IN THE PUBLIC R/W CONTACT THE BROWARD COUNTY HIGHWAY CONSTRUCTION AND ENGINEERING DIVISION AT 954-577-4600 FOR INSPECTION.

BROWARD COUNTY HIGHWAY CONSTRUCTION AND ENGINEERING DIVISION


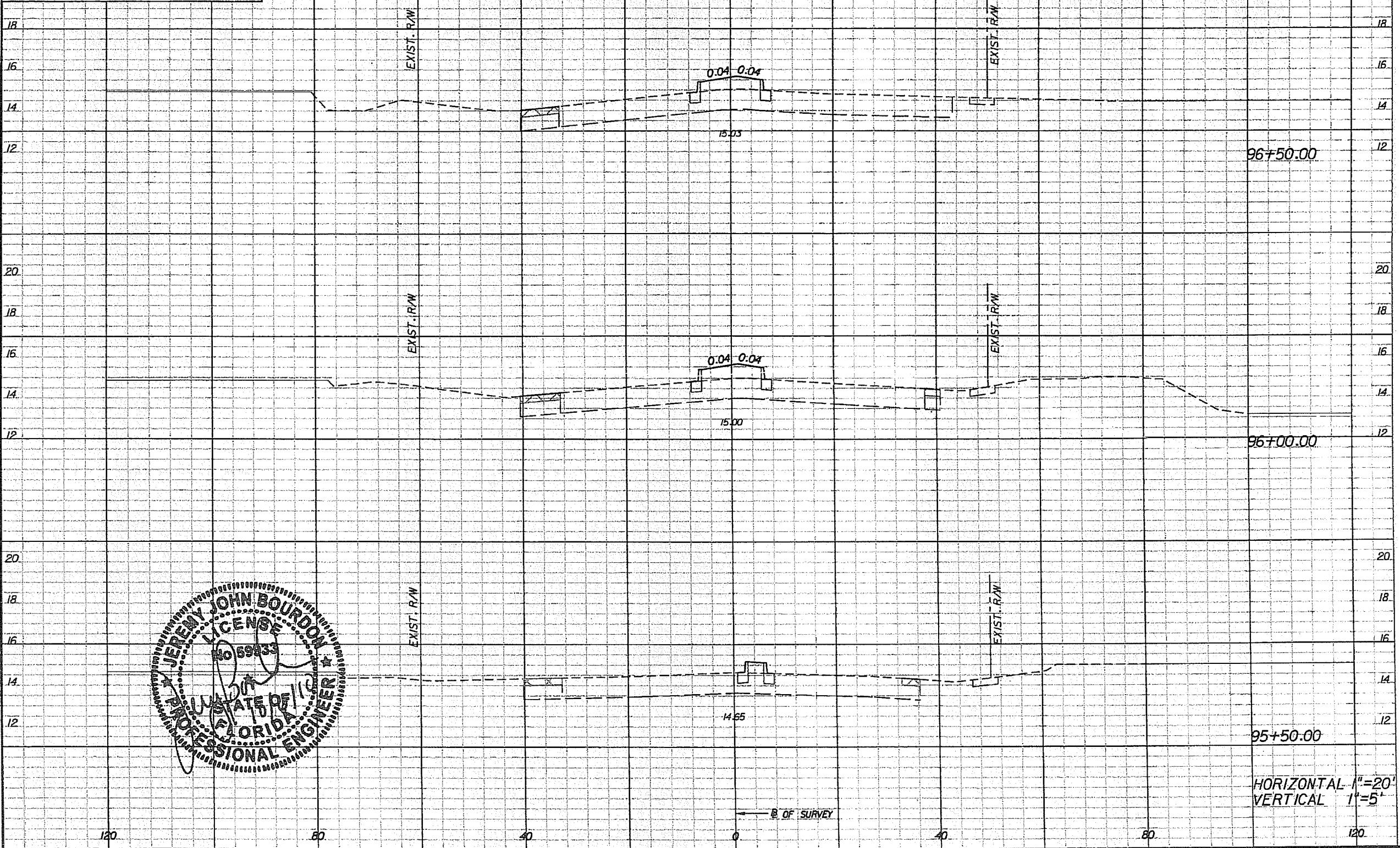
PLAN CONSISTENT WITH PLAT REQUIREMENTS

PUBLIC RIGHT OF WAY APPROVAL FOR PAVING, GRADING AND DRAINAGE

BY: _____ DATE: _____

DOES NOT INCLUDE APPROVAL OF PAVEMENT MARKINGS & SIGNS

Regular		Exc.		Embankment	
A	V	A	V	A	V
2.1	4			6.2	12
2.0	4			6.3	7
2.0	7			1.6	1



REVISIONS					
DATE	BY	DESCRIPTION	DATE	BY	DESCRIPTION

PBS&J

2001 NW 10TH AVE.
MIAMI, FLORIDA 33172
FBPE Certificate of Authorization No. 24

Jeremy J. Bourdon, P.E. #59933

Coconut Creek
BUTTERFLY CAPITAL OF THE WORLD


CITY OF COCONUT CREEK
EDUCATIONAL CORRIDOR


ROADWAY CROSS SECTIONS (55)

SHEET NO. 84

USER: 1810 10/15/2010 10:13:48 AM T:\CC00000000001\Roadway\rdxsrd01.dgn

LEGEND

 ASPHALT PAVEMENT REMOVAL

 WIDENING

ALL MATERIALS USED AND INSTALLATIONS WITHIN THE PUBLIC RIGHT OF WAY OR EASEMENTS SHALL BE IN ACCORDANCE WITH BROWARD COUNTY HIGHWAY CONSTRUCTION AND ENGINEERING DIVISION SPECIFICATIONS.

NOTE:
APPROVAL OF THIS PLAN DOES NOT CONSTITUTE A PERMIT FOR CONSTRUCTION. A PERMIT FOR CONSTRUCTION MUST BE OBTAINED FROM THE BROWARD COUNTY HIGHWAY CONSTRUCTION AND ENGINEERING DIVISION PRIOR TO COMMENCING CONSTRUCTION IN THE PUBLIC RIGHT OF WAY.

NOTICE
INSPECTION REQUIRED
24 HRS. PRIOR TO COMMENCING ANY WORK IN THE PUBLIC R/W CONTACT THE BROWARD COUNTY HIGHWAY CONSTRUCTION AND ENGINEERING DIVISION AT 954-577-4600 FOR INSPECTION.

BROWARD COUNTY HIGHWAY CONSTRUCTION AND ENGINEERING DIVISION


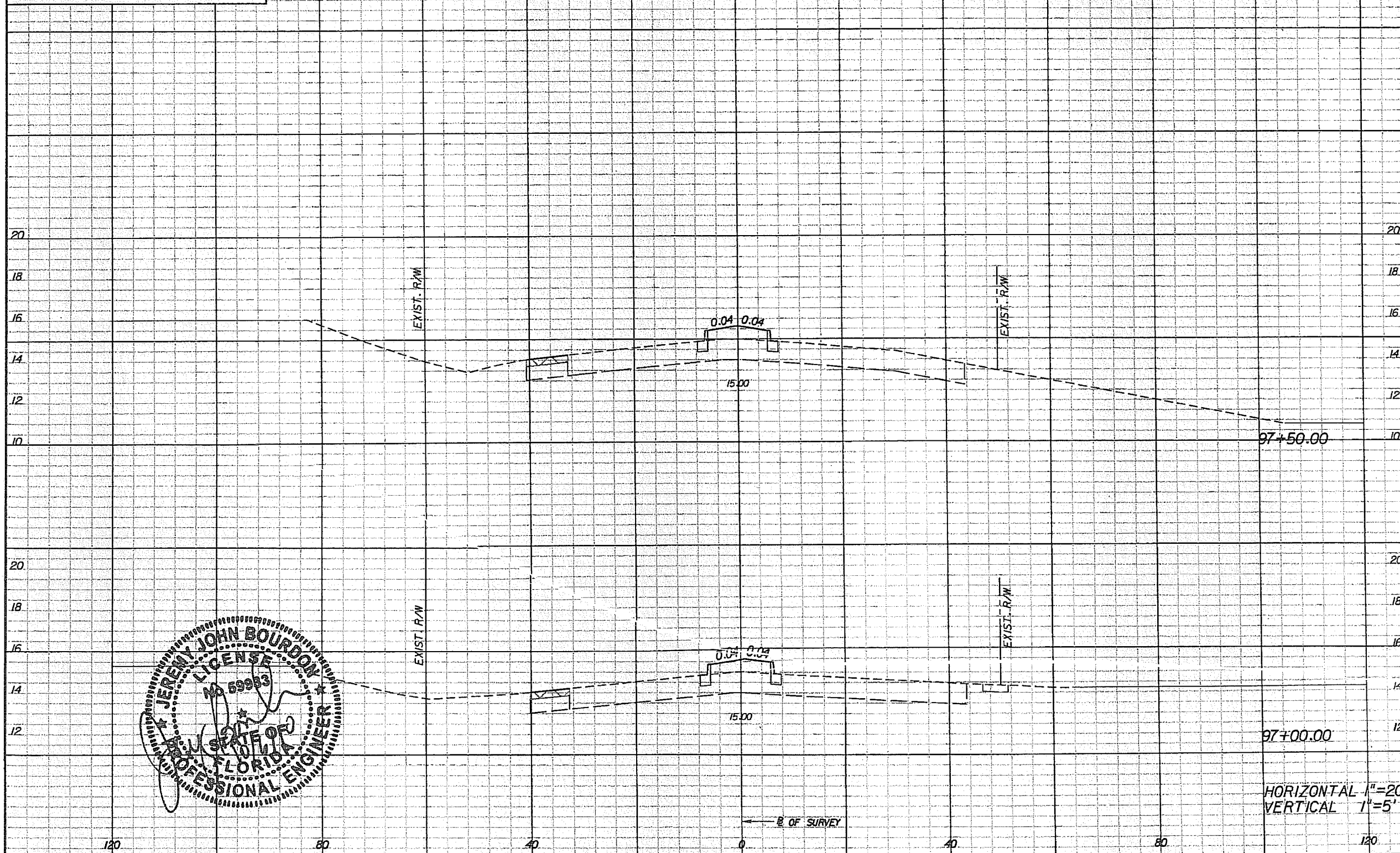
PLAN CONSISTENT WITH PLAT REQUIREMENTS

PUBLIC RIGHT OF WAY APPROVAL FOR PAVING, GRADING AND DRAINAGE

BY: _____ DATE: _____

DOES NOT INCLUDE APPROVAL OF PAVEMENT MARKINGS & SIGNS

Regular		Exc.		Embankment	
A	V	A	V	A	V
			4		12
2.1				6.5	
		4			12
2.1				6.5	



DATE		BY		DESCRIPTION	

PBS&J

2001 NW 107TH AVE.
MIAMI, FLORIDA 33172
FBPE Certificate of Authorization No. 24

Jeremy J. Bourdon, P.E. #59933

COCONUT CREEK
BUTTERFLY CAPITAL OF THE WORLD

CITY OF
COCONUT CREEK
EDUCATIONAL CORRIDOR

ROADWAY CROSS SECTIONS (56)

SHEET NO.
85

LEGEND

-  ASPHALT PAVEMENT REMOVAL
-  WIDENING

ALL MATERIALS USED AND INSTALLATIONS WITHIN THE PUBLIC RIGHT OF WAY OR EASEMENTS SHALL BE IN ACCORDANCE WITH BROWARD COUNTY HIGHWAY CONSTRUCTION AND ENGINEERING DIVISION SPECIFICATIONS.


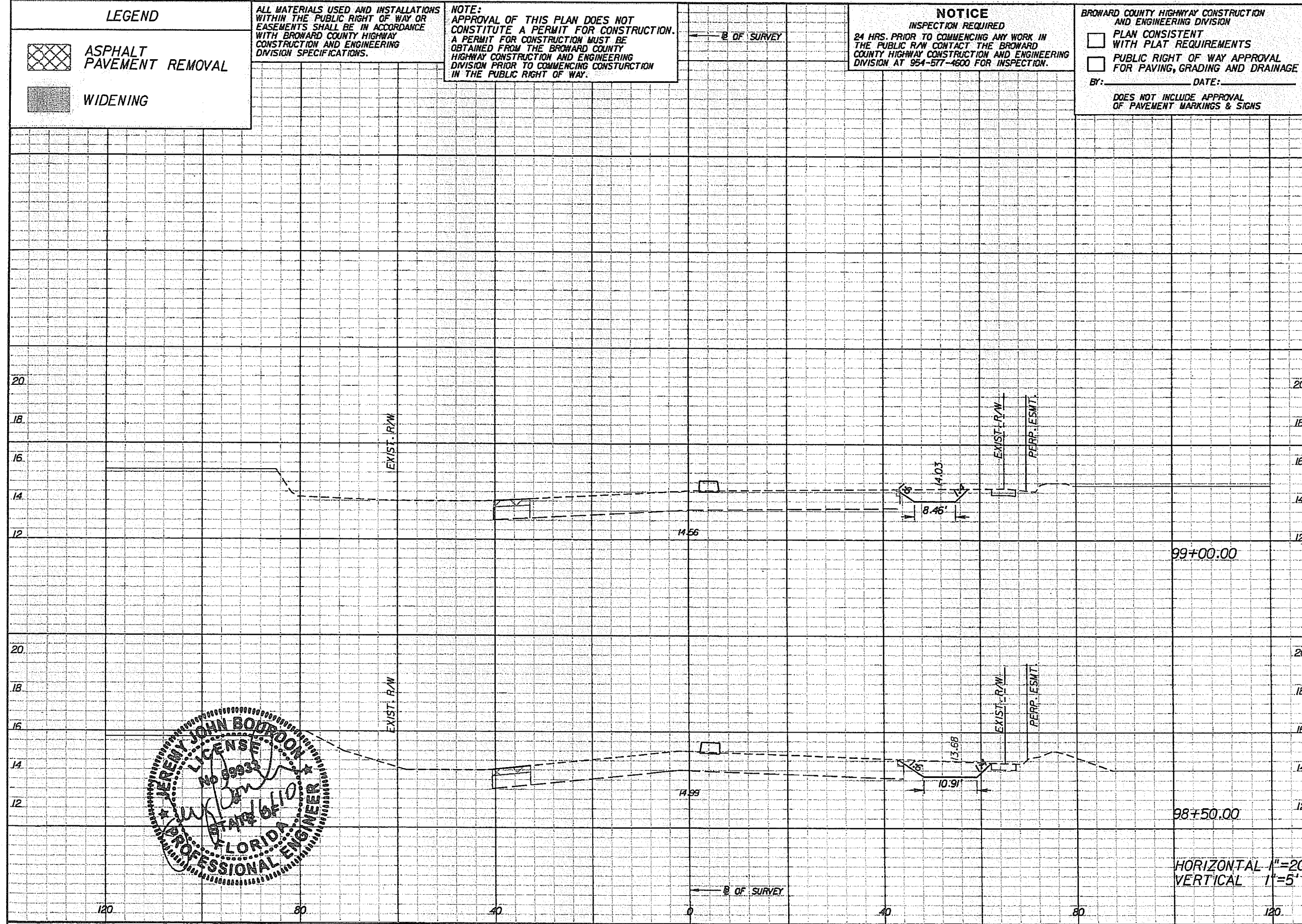
NOTE:
APPROVAL OF THIS PLAN DOES NOT CONSTITUTE A PERMIT FOR CONSTRUCTION. A PERMIT FOR CONSTRUCTION MUST BE OBTAINED FROM THE BROWARD COUNTY HIGHWAY CONSTRUCTION AND ENGINEERING DIVISION PRIOR TO COMMENCING CONSTRUCTION IN THE PUBLIC RIGHT OF WAY.

← B OF SURVEY

NOTICE
INSPECTION REQUIRED
24 HRS. PRIOR TO COMMENCING ANY WORK IN THE PUBLIC R/W CONTACT THE BROWARD COUNTY HIGHWAY CONSTRUCTION AND ENGINEERING DIVISION AT 954-577-4600 FOR INSPECTION.

BROWARD COUNTY HIGHWAY CONSTRUCTION AND ENGINEERING DIVISION
 PLAN CONSISTENT WITH PLAT REQUIREMENTS
 PUBLIC RIGHT OF WAY APPROVAL FOR PAVING, GRADING AND DRAINAGE
 BY: _____ DATE: _____
 DOES NOT INCLUDE APPROVAL OF PAVEMENT MARKINGS & SIGNS

Regular Exc.		Embankment	
A	V	A	V
9.6	22	7.0	12
14.6	21	6.5	12




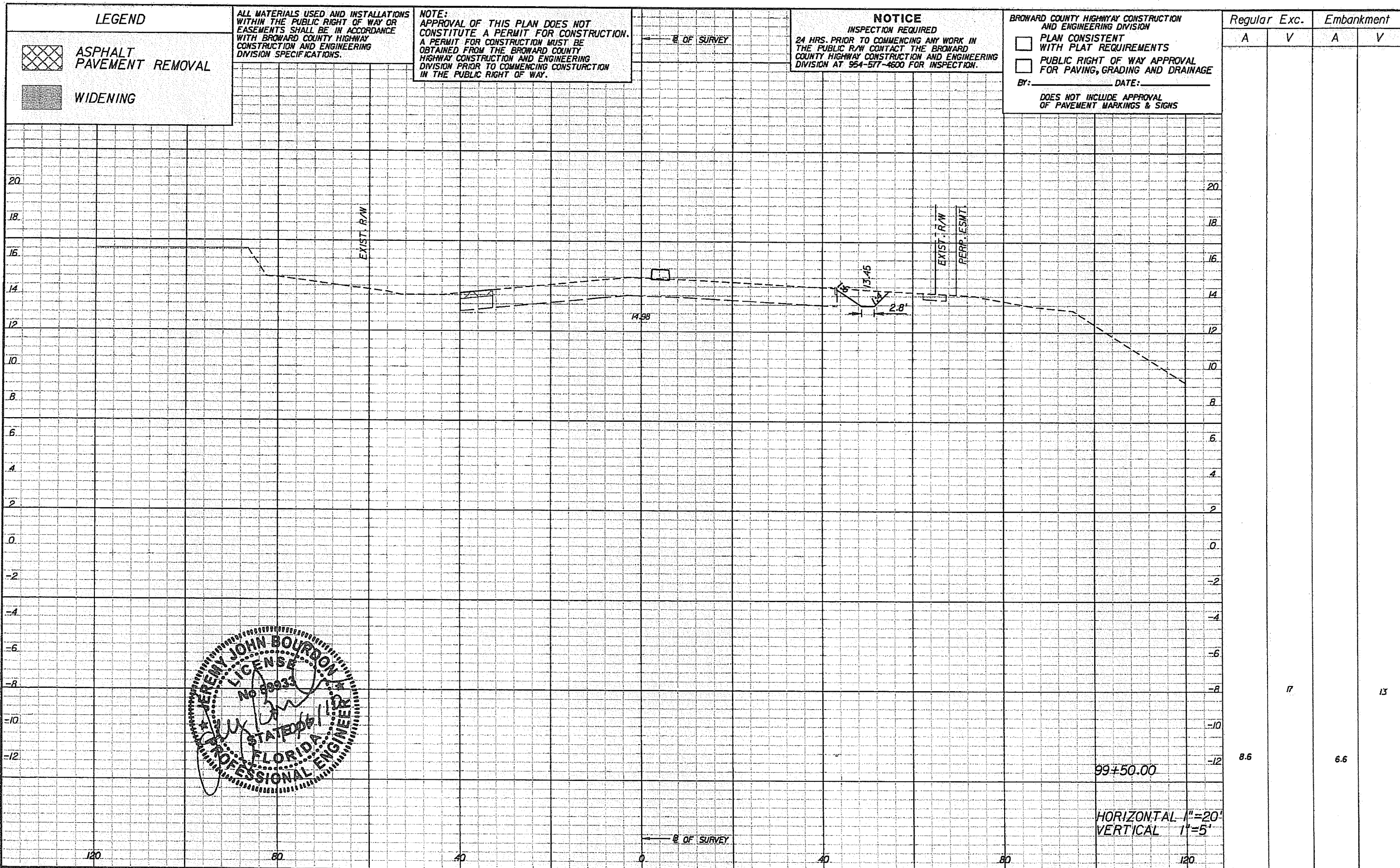
DATE		BY		DESCRIPTION	

PBS&J
 2001 NW 107TH AVE.
 MIAMI, FLORIDA 33172
 FBPE Certificate of Authorization No. 24
 Jeremy J. Bourdon, P.E. #59933

Coconut Creek
 BUTTERFLY CAPITAL OF THE WORLD
 CITY OF COCONUT CREEK
 EDUCATIONAL CORRIDOR

ROADWAY CROSS SECTIONS (58)

SHEET NO.
87



REVISIONS					
DATE	BY	DESCRIPTION	DATE	BY	DESCRIPTION

PBSJ
 2001 NW 107TH AVE.
 MIAMI, FLORIDA 33172
 FBPE Certificate of
 Authorization No. 24
 Jeremy J. Bourdon, P.E. #59933



CITY OF
 COCONUT CREEK
 EDUCATIONAL CORRIDOR

ROADWAY CROSS SECTIONS (59)

SHEET NO.
 88

LEGEND

-  ASPHALT PAVEMENT REMOVAL
-  WIDENING

ALL MATERIALS USED AND INSTALLATIONS WITHIN THE PUBLIC RIGHT OF WAY OR EASEMENTS SHALL BE IN ACCORDANCE WITH BROWARD COUNTY HIGHWAY CONSTRUCTION AND ENGINEERING DIVISION SPECIFICATIONS.

NOTE:
APPROVAL OF THIS PLAN DOES NOT CONSTITUTE A PERMIT FOR CONSTRUCTION. A PERMIT FOR CONSTRUCTION MUST BE OBTAINED FROM THE BROWARD COUNTY HIGHWAY CONSTRUCTION AND ENGINEERING DIVISION PRIOR TO COMMENCING CONSTRUCTION IN THE PUBLIC RIGHT OF WAY.

NOTICE


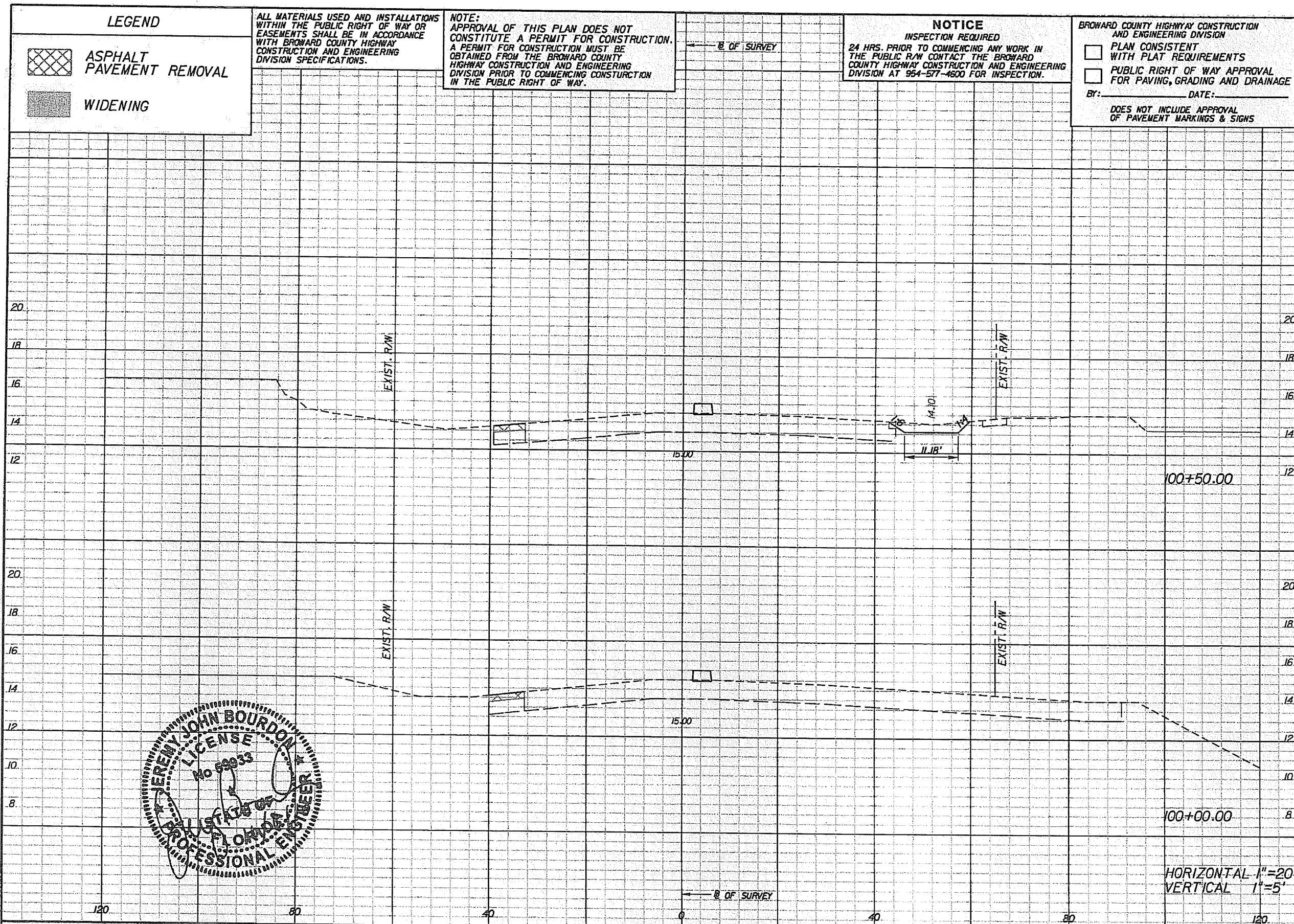
INSPECTION REQUIRED
24 HRS. PRIOR TO COMMENCING ANY WORK IN THE PUBLIC R/W CONTACT THE BROWARD COUNTY HIGHWAY CONSTRUCTION AND ENGINEERING DIVISION AT 954-577-4600 FOR INSPECTION.

BROWARD COUNTY HIGHWAY CONSTRUCTION AND ENGINEERING DIVISION

- PLAN CONSISTENT WITH PLAT REQUIREMENTS
 - PUBLIC RIGHT OF WAY APPROVAL FOR PAVING, GRADING AND DRAINAGE
- By: _____ DATE: _____
- DOES NOT INCLUDE APPROVAL OF PAVEMENT MARKINGS & SIGNS

Regular Exc. Embankment

Regular	Exc.	Embankment
A	V	A V
7.9	9	7.0 13
2.0	10	7.1 13



REVISIONS					
DATE	BY	DESCRIPTION	DATE	BY	DESCRIPTION

PBSJ
2001 NW 107TH AVE.
MIAMI, FLORIDA 33172
FBPE Certificate of Authorization No. 24
Jeremy J. Bourdon, P.E. #59933



CITY OF
COCONUT CREEK
EDUCATIONAL CORRIDOR

ROADWAY CROSS SECTIONS (60)

SHEET NO.
89

LEGEND

-  ASPHALT PAVEMENT REMOVAL
-  WIDENING

ALL MATERIALS USED AND INSTALLATIONS WITHIN THE PUBLIC RIGHT OF WAY OR EASEMENTS SHALL BE IN ACCORDANCE WITH BROWARD COUNTY HIGHWAY CONSTRUCTION AND ENGINEERING DIVISION SPECIFICATIONS.

NOTE:
APPROVAL OF THIS PLAN DOES NOT CONSTITUTE A PERMIT FOR CONSTRUCTION. A PERMIT FOR CONSTRUCTION MUST BE OBTAINED FROM THE BROWARD COUNTY HIGHWAY CONSTRUCTION AND ENGINEERING DIVISION PRIOR TO COMMENCING CONSTRUCTION IN THE PUBLIC RIGHT OF WAY.

NOTICE


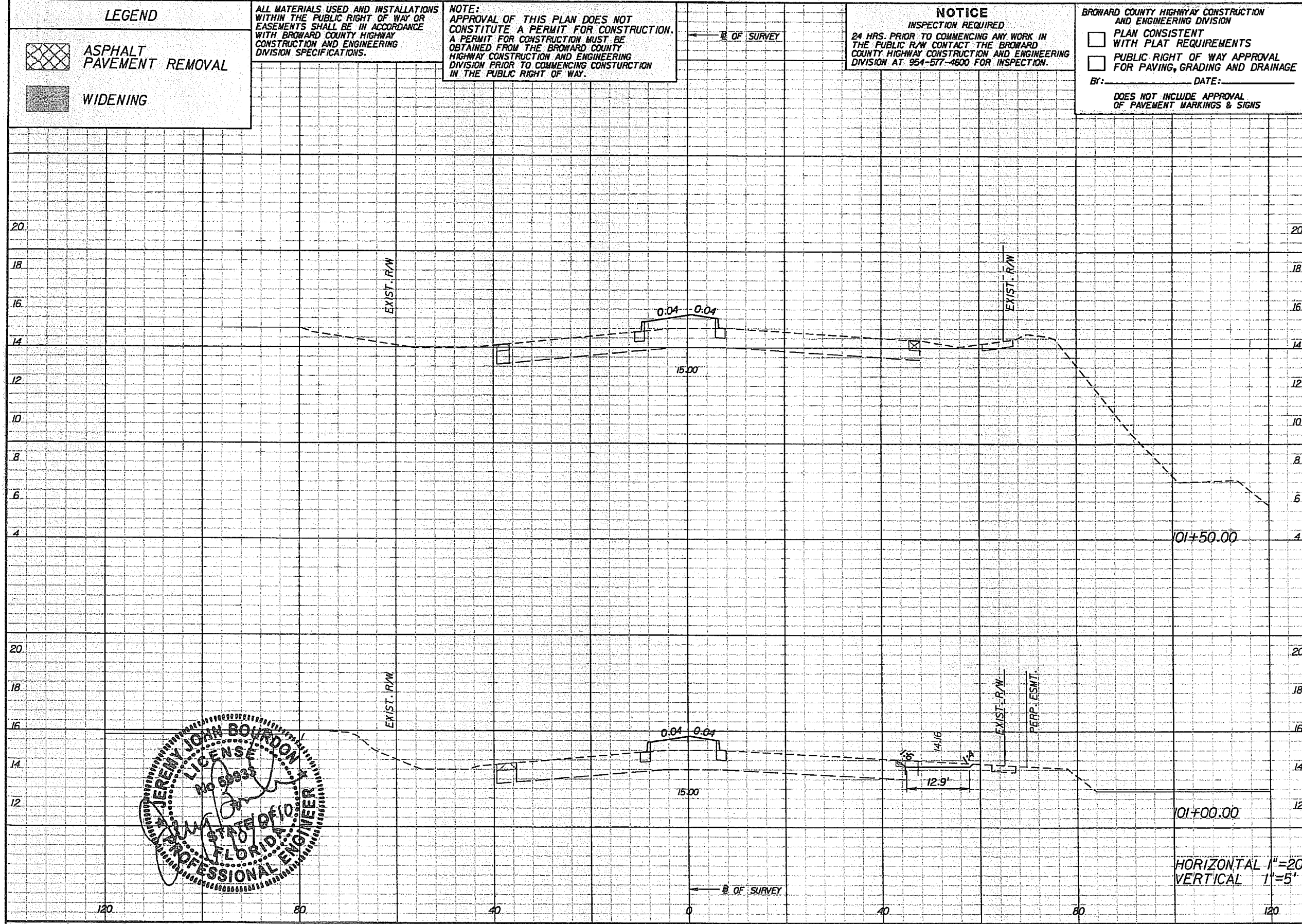
INSPECTION REQUIRED
24 HRS. PRIOR TO COMMENCING ANY WORK IN THE PUBLIC R/W CONTACT THE BROWARD COUNTY HIGHWAY CONSTRUCTION AND ENGINEERING DIVISION AT 954-577-4600 FOR INSPECTION.

BROWARD COUNTY HIGHWAY CONSTRUCTION AND ENGINEERING DIVISION

- PLAN CONSISTENT WITH PLAT REQUIREMENTS
 - PUBLIC RIGHT OF WAY APPROVAL FOR PAVING, GRADING AND DRAINAGE
- BY: _____ DATE: _____

DOES NOT INCLUDE APPROVAL OF PAVEMENT MARKINGS & SIGNS

Regular		Exc.		Embankment	
A	V	A	V	A	V
2.0			8		4
3.2			13		15



REVISIONS			
DATE	BY	DESCRIPTION	


PBS&J
2001 NW 107TH AVE.
MIAMI, FLORIDA 33172
FBPE Certificate of Authorization No. 24
Jeremy J. Bourdon, P.E. #59933


COCONUT CREEK
BUTTERFLY CAPITAL OF THE WORLD
CITY OF COCONUT CREEK
EDUCATIONAL CORRIDOR

ROADWAY CROSS SECTIONS (61)

SHEET NO.
90

LEGEND

 ASPHALT PAVEMENT REMOVAL

 WIDENING

ALL MATERIALS USED AND INSTALLATIONS WITHIN THE PUBLIC RIGHT OF WAY OR EASEMENTS SHALL BE IN ACCORDANCE WITH BROWARD COUNTY HIGHWAY CONSTRUCTION AND ENGINEERING DIVISION SPECIFICATIONS.

NOTE: APPROVAL OF THIS PLAN DOES NOT CONSTITUTE A PERMIT FOR CONSTRUCTION. A PERMIT FOR CONSTRUCTION MUST BE OBTAINED FROM THE BROWARD COUNTY HIGHWAY CONSTRUCTION AND ENGINEERING DIVISION PRIOR TO COMMENCING CONSTRUCTION IN THE PUBLIC RIGHT OF WAY.

NOTICE
INSPECTION REQUIRED
24 HRS. PRIOR TO COMMENCING ANY WORK IN THE PUBLIC R/W CONTACT THE BROWARD COUNTY HIGHWAY CONSTRUCTION AND ENGINEERING DIVISION AT 954-577-4600 FOR INSPECTION.

BROWARD COUNTY HIGHWAY CONSTRUCTION AND ENGINEERING DIVISION


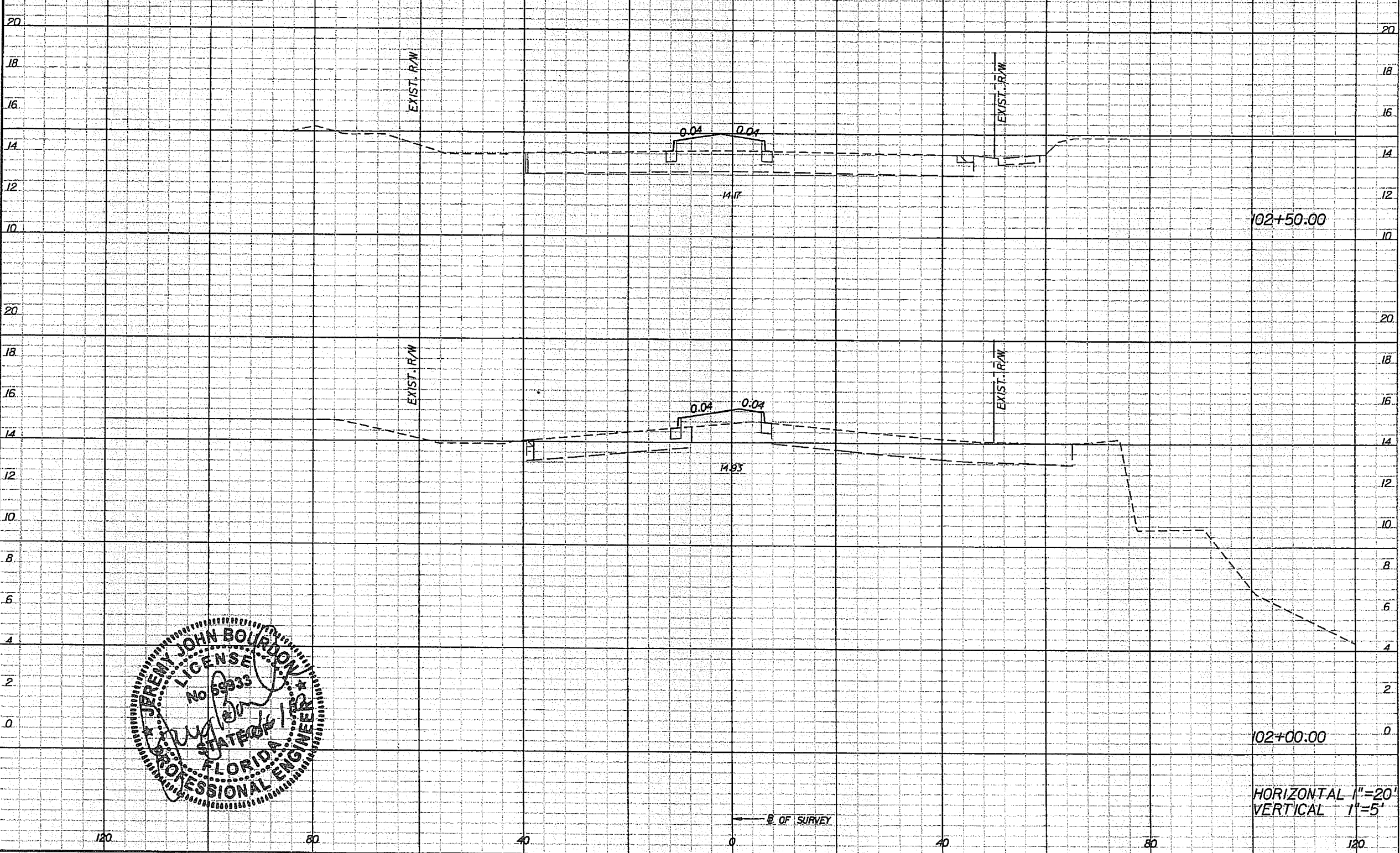
PLAN CONSISTENT WITH PLAT REQUIREMENTS

PUBLIC RIGHT OF WAY APPROVAL FOR PAVING, GRADING AND DRAINAGE

BY: _____ DATE: _____

DOES NOT INCLUDE APPROVAL OF PAVEMENT MARKINGS & SIGNS

Regular		Exc.		Embankment	
A	V	A	V	A	V
2.0		4		7.2	13
2.1		4		6.3	12



REVISIONS					
DATE	BY	DESCRIPTION	DATE	BY	DESCRIPTION

PBS&J

2001 NW 107TH AVE.
MIAMI, FLORIDA 33172
FBPE Certificate of Authorization No. 24

Jeremy J. Bourdon, P.E. #59933

COCONUT CREEK
BUTTERFLY CAPITAL OF THE WORLD



CITY OF COCONUT CREEK
EDUCATIONAL CORRIDOR

ROADWAY CROSS SECTIONS (62)

SHEET NO.
91

REF. NO: 09110301

LEGEND

-  ASPHALT PAVEMENT REMOVAL
-  WIDENING

ALL MATERIALS USED AND INSTALLATIONS WITHIN THE PUBLIC RIGHT OF WAY OR EASEMENTS SHALL BE IN ACCORDANCE WITH BROWARD COUNTY HIGHWAY CONSTRUCTION AND ENGINEERING DIVISION SPECIFICATIONS.

NOTE: APPROVAL OF THIS PLAN DOES NOT CONSTITUTE A PERMIT FOR CONSTRUCTION. A PERMIT FOR CONSTRUCTION MUST BE OBTAINED FROM THE BROWARD COUNTY HIGHWAY CONSTRUCTION AND ENGINEERING DIVISION PRIOR TO COMMENCING CONSTRUCTION IN THE PUBLIC RIGHT OF WAY.

NOTICE
INSPECTION REQUIRED
24 HRS. PRIOR TO COMMENCING ANY WORK IN THE PUBLIC R/W CONTACT THE BROWARD COUNTY HIGHWAY CONSTRUCTION AND ENGINEERING DIVISION AT 954-577-4600 FOR INSPECTION.

BROWARD COUNTY HIGHWAY CONSTRUCTION AND ENGINEERING DIVISION


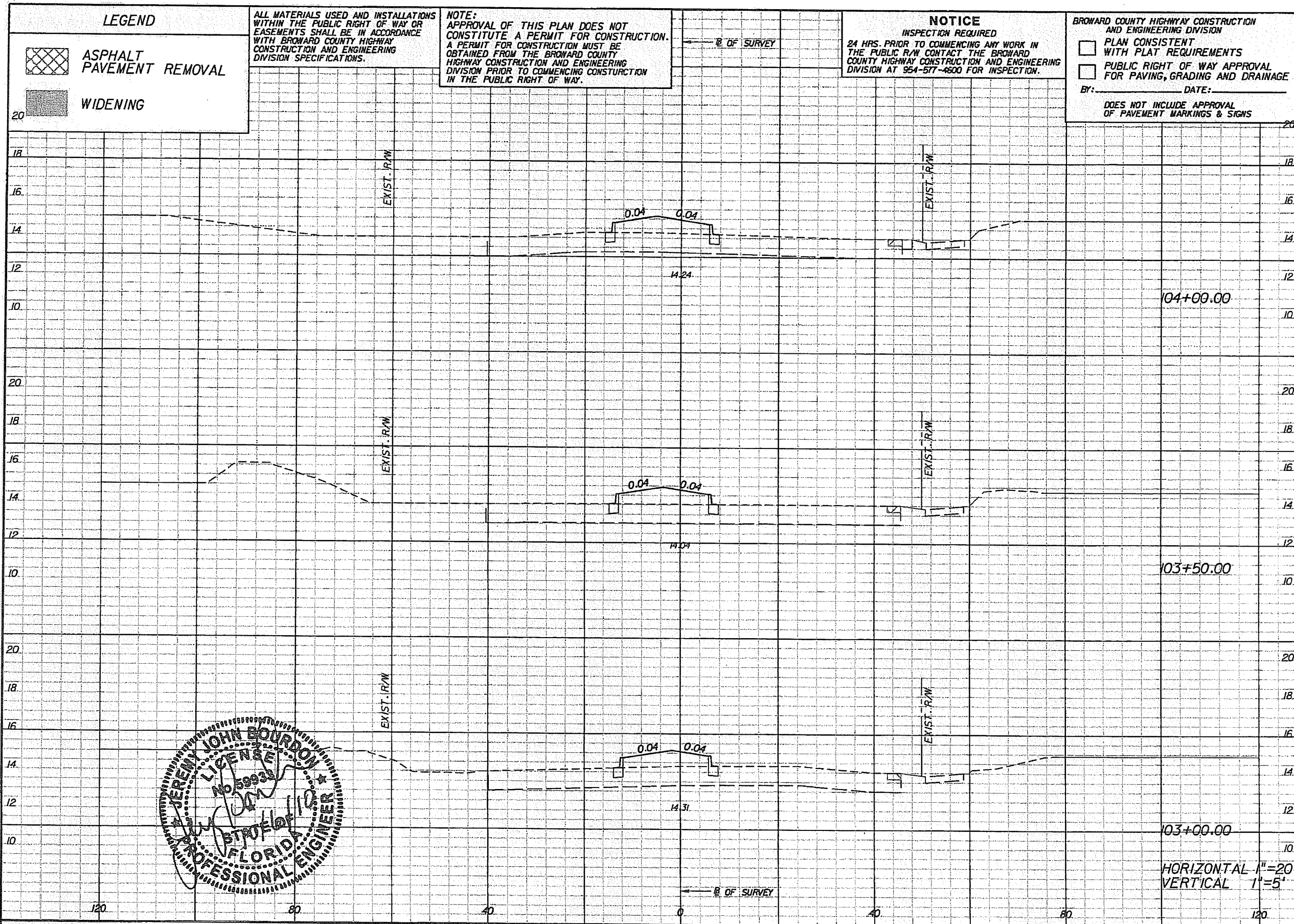
PLAN CONSISTENT WITH PLAT REQUIREMENTS

PUBLIC RIGHT OF WAY APPROVAL FOR PAVING, GRADING AND DRAINAGE

BY: _____ DATE: _____

DOES NOT INCLUDE APPROVAL OF PAVEMENT MARKINGS & SIGNS

Regular	Exc.		Embankment	
	A	V	A	V
2.0		4		14
2.0		4		14
2.0		4		15



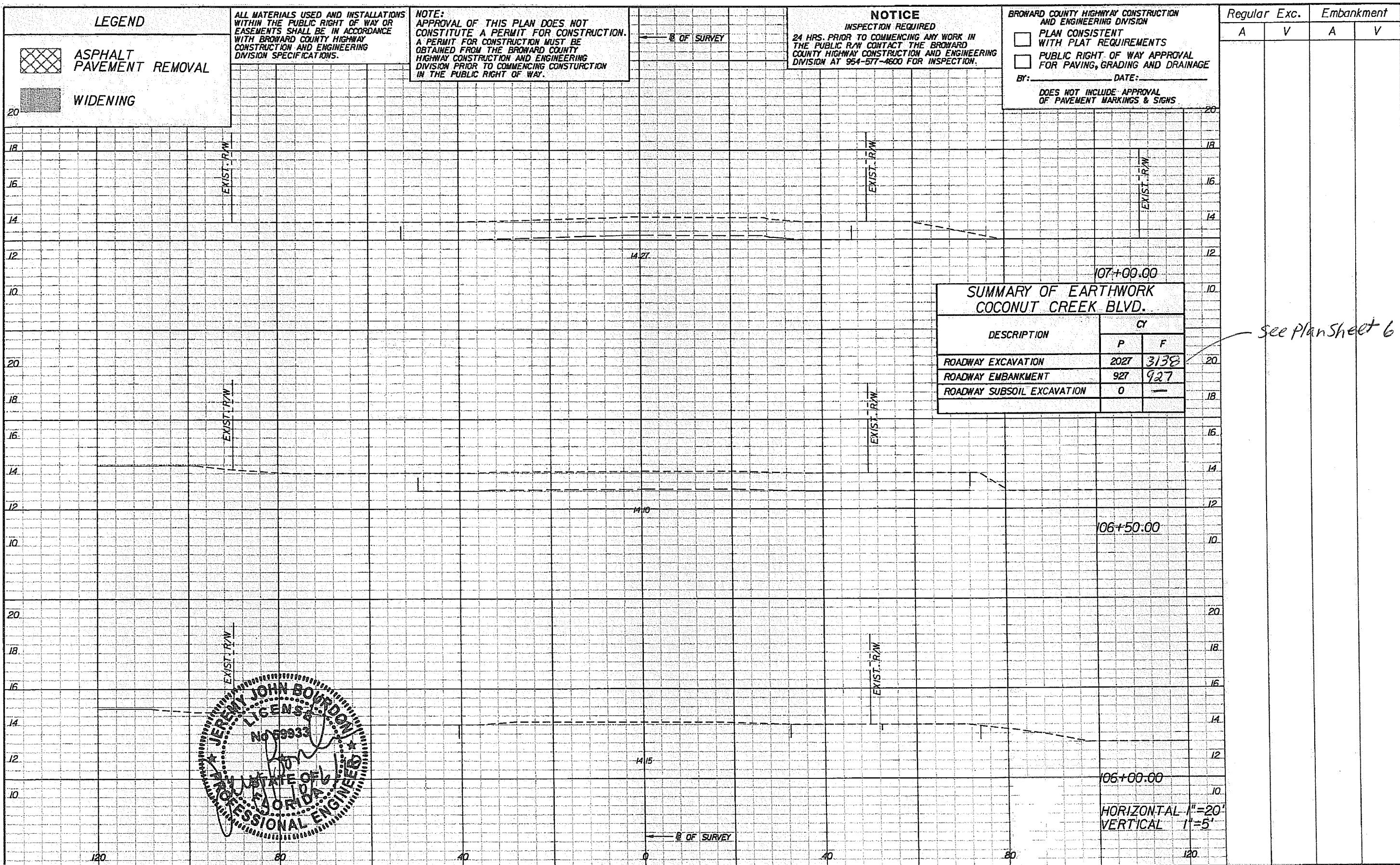
REVISIONS		REVISIONS	
DATE	BY	DATE	BY

PBSJ
2001 NW 107TH AVE.
MIAMI, FLORIDA 33172
FBPE Certificate of Authorization No. 24
Jeremy J. Bourdon, P.E. #59933

Coconut Creek
BUTTERFLY CAPITAL OF THE WORLD
CITY OF COCONUT CREEK
EDUCATIONAL CORRIDOR

ROADWAY CROSS SECTIONS (63)

SHEET NO. 92



LEGEND

	ASPHALT PAVEMENT REMOVAL
	WIDENING

ALL MATERIALS USED AND INSTALLATIONS WITHIN THE PUBLIC RIGHT OF WAY OR EASEMENTS SHALL BE IN ACCORDANCE WITH BROWARD COUNTY HIGHWAY CONSTRUCTION AND ENGINEERING DIVISION SPECIFICATIONS.

NOTE:
APPROVAL OF THIS PLAN DOES NOT CONSTITUTE A PERMIT FOR CONSTRUCTION. A PERMIT FOR CONSTRUCTION MUST BE OBTAINED FROM THE BROWARD COUNTY HIGHWAY CONSTRUCTION AND ENGINEERING DIVISION PRIOR TO COMMENCING CONSTRUCTION IN THE PUBLIC RIGHT OF WAY.

NOTICE
INSPECTION REQUIRED
24 HRS. PRIOR TO COMMENCING ANY WORK IN THE PUBLIC R/W CONTACT THE BROWARD COUNTY HIGHWAY CONSTRUCTION AND ENGINEERING DIVISION AT 954-577-4600 FOR INSPECTION.

BROWARD COUNTY HIGHWAY CONSTRUCTION AND ENGINEERING DIVISION

PLAN CONSISTENT WITH PLAT REQUIREMENTS

PUBLIC RIGHT OF WAY APPROVAL FOR PAVING, GRADING AND DRAINAGE

BY: _____ DATE: _____


DOES NOT INCLUDE APPROVAL OF PAVEMENT MARKINGS & SIGNS

Regular	Exc.	Embankment	
		A	V

SUMMARY OF EARTHWORK
COCONUT CREEK BLVD.

DESCRIPTION	CY	
	P	F
ROADWAY EXCAVATION	2027	3138
ROADWAY EMBANKMENT	927	927
ROADWAY SUBSOIL EXCAVATION	0	—

See Plan Sheet 6



REVISIONS

DATE	BY	DESCRIPTION	DATE	BY	DESCRIPTION

PBS&J
2001 NW 107TH AVE.
MIAMI, FLORIDA 33172
FBPE Certificate of Authorization No. 24
Jeremy J. Bourdon, P.E. #59933

Coconut Creek
BUTTERFLY CAPITAL OF THE WORLD

CITY OF
COCONUT CREEK
EDUCATIONAL CORRIDOR

ROADWAY CROSS SECTIONS (65)

SHEET NO. 94

(2) STABILIZATION PRACTICES:

STABILIZATION MEASURES, SUCH AS PERFORMANCE SODDING OR SEEDING OF SIDE SLOPES SHALL BE INITIATED AS SOON AS PRACTICABLE IN PORTIONS OF THE SITE WHERE CONSTRUCTION ACTIVITIES HAVE TEMPORARILY OR PERMANENTLY CEASED, BUT IN NO CASE SHALL THE TIME BE GREATER THAN 14 DAYS AFTER THE CONSTRUCTION ACTIVITY TEMPORARILY OR PERMANENTLY CEASES.

(3) STRUCTURAL PRACTICES INCLUDE:

- (a) SEDIMENT BARRIER
- (b) STAKED TURBIDITY BARRIER
- (c) FLOATING TURBIDITY BARRIER
- (d) INLET PROTECTION SYSTEM

(4) SILT FENCE LOCATIONS:

(a) STAKED SILT FENCE SHALL BE USED ALONG THE LENGTH OF THE PROJECT WHERE THERE IS POTENTIAL FOR SEDIMENT TO BE DIRECTED OFF-SITE. STAKED SILT FENCES SHOULD ONLY BE USED IF:

- (1) WETLANDS OR WATERS OF THE U.S. ARE INVOLVED
- (2) IF UNDISTURBED VEGETATION OUTSIDE LIMITS OF CONSTRUCTION ARE NOT ADEQUATE TO FILTER RUN-OFF.

(b) STOCKPILE AREAS SHALL INCLUDE STAKED SILT FENCE AROUND THE PERIMETER.

(5) SYNTHETIC BALE LOCATIONS:

GENERALLY, SYNTHETIC BALES SHALL BE INSTALLED AT EXISTING PROPOSED DITCH BOTTOM INLET LOCATIONS AND AS DITCH BLOCKS TO AVOID DOWNSTREAM SILTATION. DITCH BLOCKS SHOULD BE LOCATED APPROXIMATELY EVERY 300 FEET.

(6) CONSTRUCTION ENTRANCES/EXITS: (N/A)

SOIL TRACKING PREVENTION DEVICES (INDEX 106) SHALL BE PROVIDED FOR BOTH ON-SITE AND OFF-SITE LOCATIONS OF STOCKPILED OR EXCAVATED MATERIAL, INCLUDING PROPOSED POND SITES, IF IMMEDIATELY ADJACENT TO A PUBLIC ROADWAY. THE ENGINEER SHALL BE RESPONSIBLE FOR MODIFYING THE SYSTEM OR PROCEDURES AS NEEDED.

(7) TURBIDITY BARRIER LOCATION:

(a) STAKED TURBIDITY BARRIER IS TO BE USED AT OUTFALL LOCATIONS NOTED IN SECTION 1(D), WORKS WITHIN RIVERINE BRIDGE CROSSINGS AND AREAS WHERE PERMANENT WATER BODIES ARE LESS THAN 3 FT. DEEP.

(b) ALL EROSION CONTROL DEVICES SHALL BE INSTALLED ACCORDING TO THE CONTRACT DOCUMENTS.

(c) ANY TEMPORARY MATERIAL USED FOR POLLUTION OR EROSION CONTROL DURING CONSTRUCTION SHALL BE REMOVED AT THE COMPLETION OF THE PROJECT AND FINAL STABILIZATION OF SOILS HAVE BEEN ACHIEVED.

(d) FLOATING TURBIDITY BARRIER WILL BE USED IN AREAS WHERE PERMANENT WATER BODIES ARE 3 FT. OR GREATER IN DEPTH

III. OTHER CONTROLS:

(1) WASTE DISPOSAL

- (a) THE CONTRACTOR WILL PROVIDE LITTER CONTROL COLLECTION WITHIN THE PROJECT BOUNDARIES DURING CONSTRUCTION ACTIVITIES.
- (b) ALL FERTILIZER AND CHEMICAL CONTAINERS SHALL BE DISPOSED OF BY THE CONTRACTOR ACCORDING TO EPA'S STANDARD PRACTICES AS DETAILED BY THE MANUFACTURER.
- (c) NO SOLID MATERIALS, INCLUDING BUILDING AND CONSTRUCTION MATERIALS, SHALL BE DISCHARGED TO WETLANDS OR BURIED ON SITE.
- (d) ALL SANITARY WASTE WILL BE COLLECTED FROM PORTABLE UNITS BY A LICENSED SANITARY WASTE MANAGEMENT CONTRACTOR AS REQUIRED BY STATE REGULATIONS.

(2) OFF SITE VEHICLE TRACKING WILL BE CONTROLLED BY THE FOLLOWING METHODS:

- (a) LOADED HAUL TRUCKS ARE TO BE COVERED BY A TARPULIN AT ALL TIMES.
- (b) EXCESS DIRT ON ROAD WILL BE REMOVED DAILY.

(3) STATE AND LOCAL REGULATIONS: PERMITS WILL BE REQUIRED FROM THE FOLLOWING AGENCIES: (PERMITS PENDING)

- ERP: SOUTH FLORIDA WATER MANAGEMENT DISTRICT (SWFWMD).
- SEC. 404: U.S. ARMY CORP OF ENGINEERS (ACOE).
- NPDES: FLORIDA DEPARTMENT OF ENVIRONMENTAL PROTECTION (FDEP)

(4) NON-STORMWATER (INCLUDING SPILL REPORTING):

THE CONTRACTOR WILL PROVIDE THE CITY OF COCONUT CREEK WITH AN EROSION CONTROL PLAN THAT WILL INCLUDE SPILL CONTAINMENT, REPORTING, AND RESPONSES. THE PLAN SHALL SPECIFY WHAT MANAGEMENT PRACTICES AND CONTAINMENT METHODS WILL BE USED TO PREVENT POTENTIAL POLLUTANTS (FUEL, LUBRICANTS, HERBICIDES, ETC) FROM SPILLING ONTO THE SOIL OR INTO THE SURFACE WATERS. IF A SPILL DOES OCCUR, OR IF CONTAMINATED SOIL OR GROUNDWATER IS ENCOUNTERED, CONTACT THE CITY OF COCONUT CREEK.

IV. MAINTENANCE

(1) THE CONTRACTOR SHALL BE RESPONSIBLE FOR MAINTENANCE AND REPAIRS OF EROSION AND SEDIMENT CONTROL DEVICES, AND REMOVAL OF EROSION AND SEDIMENT CONTROL DEVICES WHEN NOTICE OF TERMINATION IS MAILED.

(2) THE FOLLOWING PRACTICES WILL BE USED TO MAINTAIN EROSION AND SEDIMENT CONTROLS:

GENERAL - ALL CONTROL MEASURES WILL BE MAINTAINED DAILY BY THE CONTRACTOR. ALL MEASURES WILL BE MAINTAINED IN GOOD WORKING ORDER. IF A REPAIR IS NECESSARY, IT WILL BE INITIATED WITHIN 24 HOURS OF NOTICE.

(3) STRUCTURAL PRACTICES - SODDING WILL BE INSPECTED FOR BARE SPOTS, WASHOUTS, AND HEALTHY GROWTH. SYNTHETIC BALES SHALL BE MAINTAINED TO ENSURE THEIR USEFULNESS AND NOT BLOCK OR IMPEDE STORMWATER FLOW OR DRAINAGE. STAKED SILT FENCES SHALL BE REPLACED EVERY TWELVE (12) MONTHS OR WHEN THEY HAVE SERVED THEIR USEFULNESS SO AS NOT TO BLOCK OR IMPEDE STORMWATER FLOW OR DRAINAGE. STABILIZED CONSTRUCTION ENTRANCES SHALL BE MAINTAINED TO PREVENT CLOGGING OF ROCK BEDDING WHICH MAY IMPEDE THE USEFULNESS OF THE STRUCTURE.

V. INSPECTION/TRACKING AND REPORTING:

(1) THE CONTRACTOR SHALL INSTALL AND MAINTAIN RAIN GAUGES ON THE PROJECT SITE AND RECORD WEEKLY RAINFALL IN ACCORDANCE WITH THE NPDES PERMIT. ALL CONTROL MEASURES WILL BE MAINTAINED DAILY BY THE CONTRACTOR.


(2) ALL EROSION AND WATER POLLUTION ABATEMENT AND CONTROL MEASURES WILL BE INSPECTED DAILY BY CONTRACTOR'S PERSONNEL WHO ARE F.D.E.P. CERTIFIED STORMWATER MANAGEMENT INSPECTORS.

(3) THE CONTRACTOR SHALL COMPLETE ALL SWPPP INSPECTION REPORT FORMS REQUIRED FOR THE NPDES PERMIT.

(4) THE CONTRACTOR SHALL SUBMIT A WEEKLY REPORT TO THE CITY OF COCONUT CREEK DOCUMENTING THE DAILY INSPECTIONS AND MAINTENANCE OR REPAIRS TO THE SEDIMENT CONTROL DEVICES. THE CONTRACTOR SHALL MAINTAIN ALL REQUIRED REPORTS AND COMPLETE ALL SWPPP INSPECTION FORMS.

(5) PREPARATION OF ALL THE CONTRACTOR'S REPORTS OF INSPECTION, MAINTENANCE AND REPAIRS REQUIRED FOR THE CONTROL AND ABATEMENT OF EROSION AND WATER POLLUTION, SHALL BE INCLUDED IN THE INDIVIDUAL COSTS OF THE EROSION CONTROL DEVICES OR LUMP SUM COST OF THE PROJECT.

(6) THE CONTRACTOR SHALL USE THE CONSTRUCTION INSPECTION REPORT (# 650-040-03), DATED 2/01, FOR DAILY INSPECTIONS.



REVISIONS					
DATE	BY	DESCRIPTION	DATE	BY	DESCRIPTION

PBS&J
 4030 W. BOY SCOUT BLVD.
 Suite 700
 Tampa, Florida 33607
 FBPE Certificate of
 Authorization No. 24
 Richard D. Uptegrove, P.E. 458789

Coconut Creek
 BUTTERFLY CAPITAL OF THE WORLD
 CITY OF
 COCONUT CREEK
 EDUCATIONAL CORRIDOR

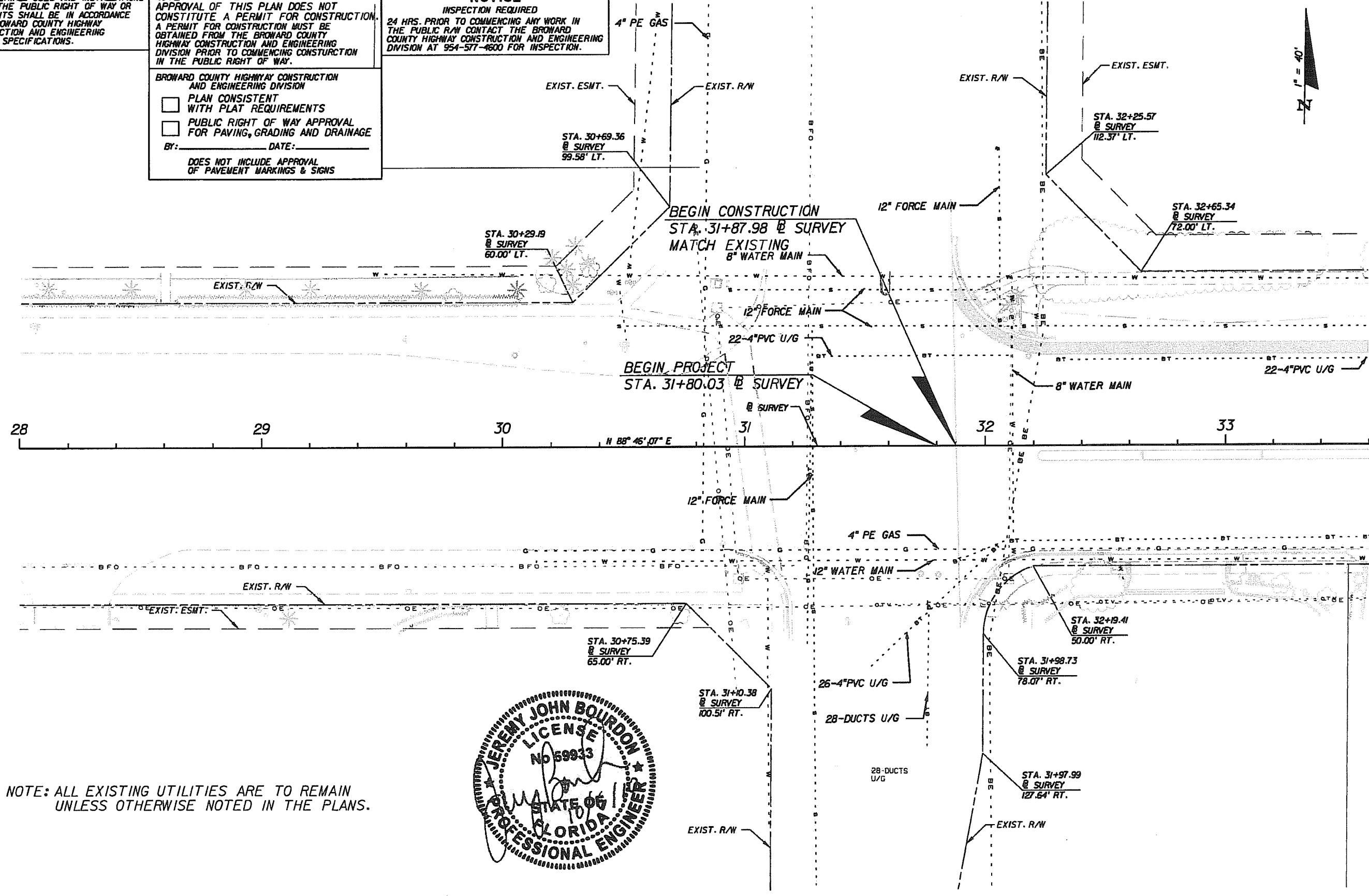
**STORMWATER POLLUTION
 PREVENTION PLAN (2)**

ALL MATERIALS USED AND INSTALLATIONS WITHIN THE PUBLIC RIGHT OF WAY OR EASEMENTS SHALL BE IN ACCORDANCE WITH BROWARD COUNTY HIGHWAY CONSTRUCTION AND ENGINEERING DIVISION SPECIFICATIONS.

NOTE:
 APPROVAL OF THIS PLAN DOES NOT CONSTITUTE A PERMIT FOR CONSTRUCTION. A PERMIT FOR CONSTRUCTION MUST BE OBTAINED FROM THE BROWARD COUNTY HIGHWAY CONSTRUCTION AND ENGINEERING DIVISION PRIOR TO COMMENCING CONSTRUCTION IN THE PUBLIC RIGHT OF WAY.

BROWARD COUNTY HIGHWAY CONSTRUCTION AND ENGINEERING DIVISION
 PLAN CONSISTENT WITH PLAT REQUIREMENTS
 PUBLIC RIGHT OF WAY APPROVAL FOR PAVING, GRADING AND DRAINAGE
 BY: _____ DATE: _____
 DOES NOT INCLUDE APPROVAL OF PAVEMENT MARKINGS & SIGNS

NOTICE
INSPECTION REQUIRED
 24 HRS. PRIOR TO COMMENCING ANY WORK IN THE PUBLIC R/W CONTACT THE BROWARD COUNTY HIGHWAY CONSTRUCTION AND ENGINEERING DIVISION AT 954-577-4600 FOR INSPECTION.



NOTE: ALL EXISTING UTILITIES ARE TO REMAIN UNLESS OTHERWISE NOTED IN THE PLANS.



REVISIONS					
DATE	BY	DESCRIPTION	DATE	BY	DESCRIPTION

PBSJ
 2001 NW 10TH AVE.
 MIAMI, FLORIDA 33172
 FBPE Certificate of Authorization No. 24
 Jeremy J. Bourdon, P.E. #59933

Coconut Creek
 BUTTERFLY CAPITAL OF THE WORLD
 CITY OF COCONUT CREEK
 EDUCATIONAL CORRIDOR

UTILITY ADJUSTMENT SHEET (U)

SHEET NO.
 97

ALL MATERIALS USED AND INSTALLATIONS WITHIN THE PUBLIC RIGHT OF WAY OR EASEMENTS SHALL BE IN ACCORDANCE WITH BROWARD COUNTY HIGHWAY CONSTRUCTION AND ENGINEERING DIVISION SPECIFICATIONS.

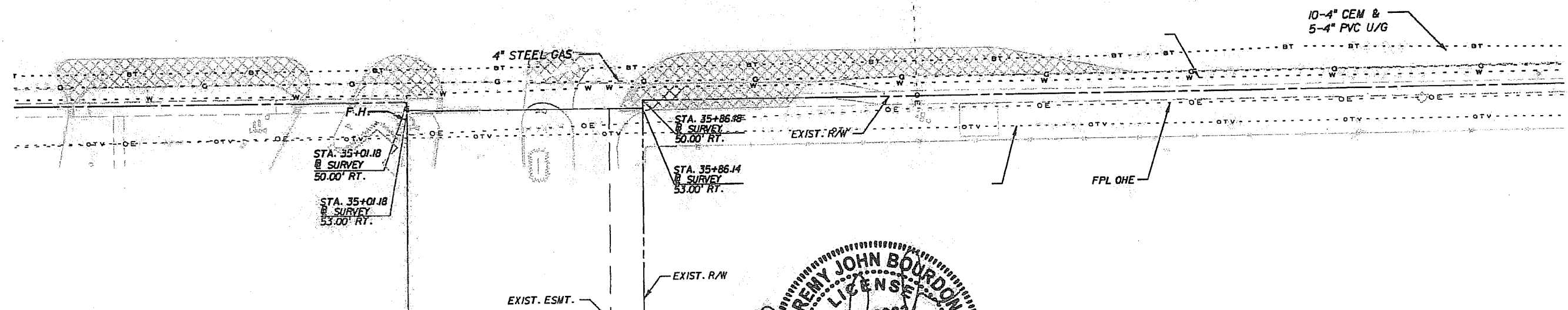
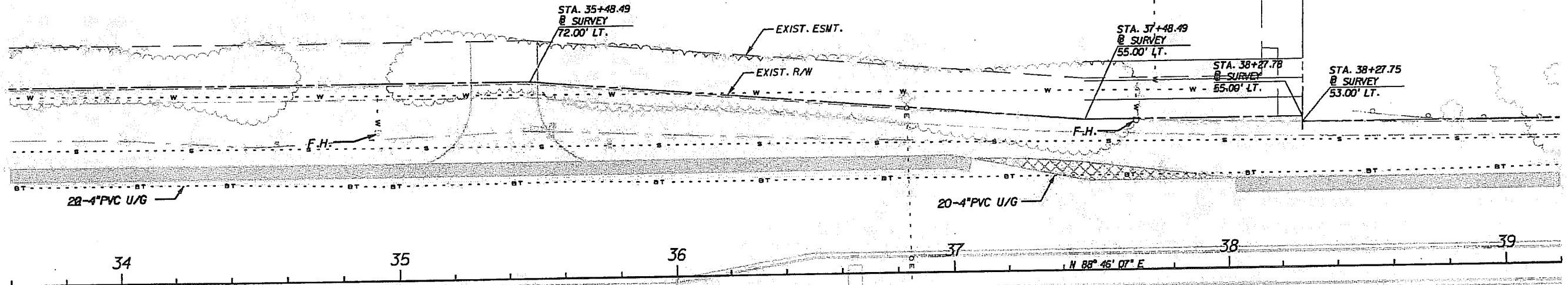
NOTE: APPROVAL OF THIS PLAN DOES NOT CONSTITUTE A PERMIT FOR CONSTRUCTION. A PERMIT FOR CONSTRUCTION MUST BE OBTAINED FROM THE BROWARD COUNTY HIGHWAY CONSTRUCTION AND ENGINEERING DIVISION PRIOR TO COMMENCING CONSTRUCTION IN THE PUBLIC RIGHT OF WAY.

BROWARD COUNTY HIGHWAY CONSTRUCTION AND ENGINEERING DIVISION


- PLAN CONSISTENT WITH PLAT REQUIREMENTS
 - PUBLIC RIGHT OF WAY APPROVAL FOR PAVING, GRADING AND DRAINAGE
- BY: _____ DATE: _____

DOES NOT INCLUDE APPROVAL OF PAVEMENT MARKINGS & SIGNS

NOTICE
INSPECTION REQUIRED
24 HRS. PRIOR TO COMMENCING ANY WORK IN THE PUBLIC R/W CONTACT THE BROWARD COUNTY HIGHWAY CONSTRUCTION AND ENGINEERING DIVISION AT 954-577-4600 FOR INSPECTION.



NOTE: ALL EXISTING UTILITIES ARE TO REMAIN UNLESS OTHERWISE NOTED IN THE PLANS.



REVISIONS					
DATE	BY	DESCRIPTION	DATE	BY	DESCRIPTION

PBS
 2001 NW 107TH AVE.
 MIAMI, FLORIDA 33172
 FBPE Certificate of Authorization No. 24
 Jeremy J. Bourdan, P.E. #59933

Coconut Creek
 BUTTERFLY CAPITAL OF THE WORLD
 CITY OF COCONUT CREEK
 EDUCATIONAL CORRIDOR

UTILITY ADJUSTMENT
SHEET (2)

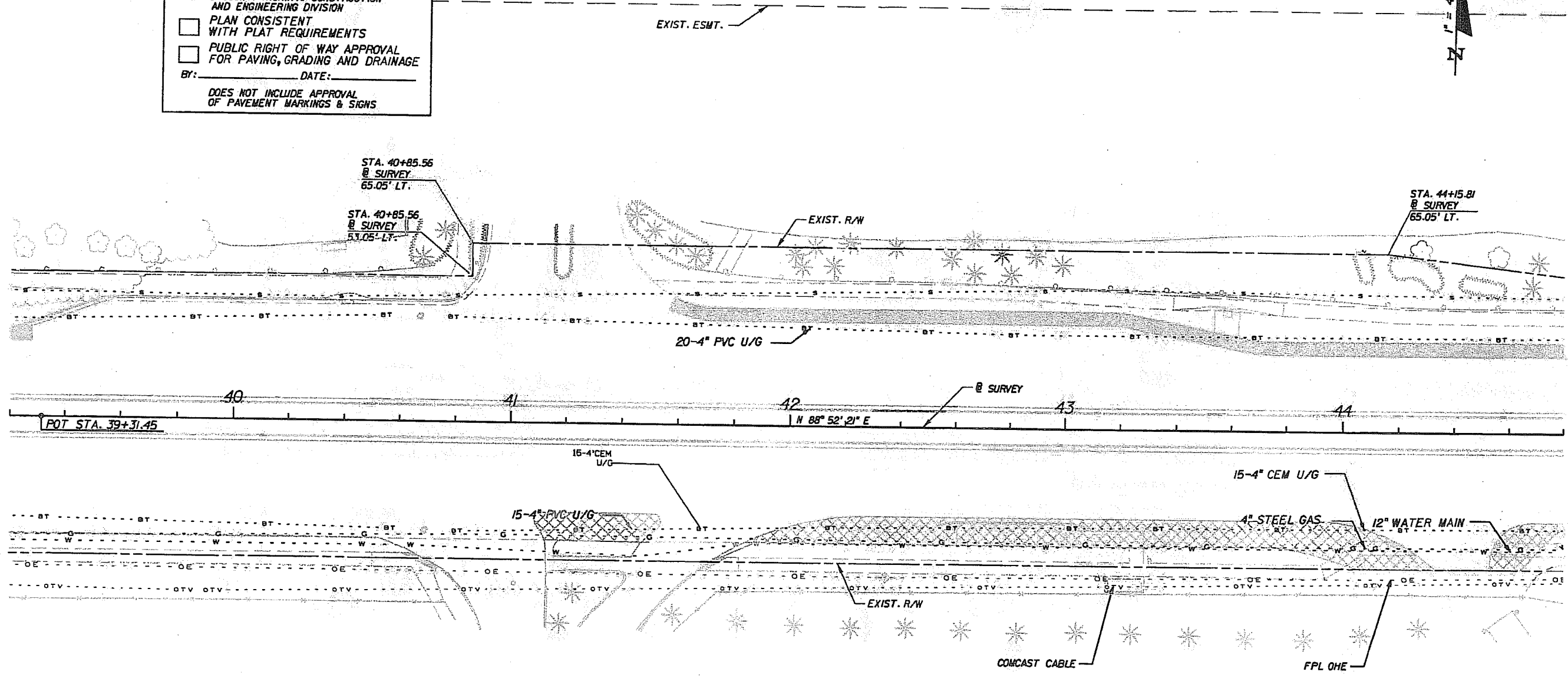
SHEET NO.
98

ALL MATERIALS USED AND INSTALLATIONS WITHIN THE PUBLIC RIGHT OF WAY OR EASEMENTS SHALL BE IN ACCORDANCE WITH BROWARD COUNTY HIGHWAY CONSTRUCTION AND ENGINEERING DIVISION SPECIFICATIONS.


NOTE:
APPROVAL OF THIS PLAN DOES NOT CONSTITUTE A PERMIT FOR CONSTRUCTION. A PERMIT FOR CONSTRUCTION MUST BE OBTAINED FROM THE BROWARD COUNTY HIGHWAY CONSTRUCTION AND ENGINEERING DIVISION PRIOR TO COMMENCING CONSTRUCTION IN THE PUBLIC RIGHT OF WAY.

NOTICE
INSPECTION REQUIRED
24 HRS. PRIOR TO COMMENCING ANY WORK IN THE PUBLIC R/W CONTACT THE BROWARD COUNTY HIGHWAY CONSTRUCTION AND ENGINEERING DIVISION AT 954-577-4600 FOR INSPECTION.

BROWARD COUNTY HIGHWAY CONSTRUCTION AND ENGINEERING DIVISION
 PLAN CONSISTENT WITH PLAT REQUIREMENTS
 PUBLIC RIGHT OF WAY APPROVAL FOR PAVING, GRADING AND DRAINAGE
 BY: _____ DATE: _____
 DOES NOT INCLUDE APPROVAL OF PAVEMENT MARKINGS & SIGNS



NOTE: ALL EXISTING UTILITIES ARE TO REMAIN UNLESS OTHERWISE NOTED IN THE PLANS.



REVISIONS					
DATE	BY	DESCRIPTION	DATE	BY	DESCRIPTION

PBSJ
 2001 NW 10TH AVE.
 MIAMI, FLORIDA 33172
 FBPE Certificate of Authorization No. 24
 Jeremy J. Bourdon, P.E. #59933

COCONUT CREEK
 BUTTERFLY CAPITAL OF THE WORLD
 CITY OF COCONUT CREEK
 EDUCATIONAL CORRIDOR

UTILITY ADJUSTMENT
SHEET (3)

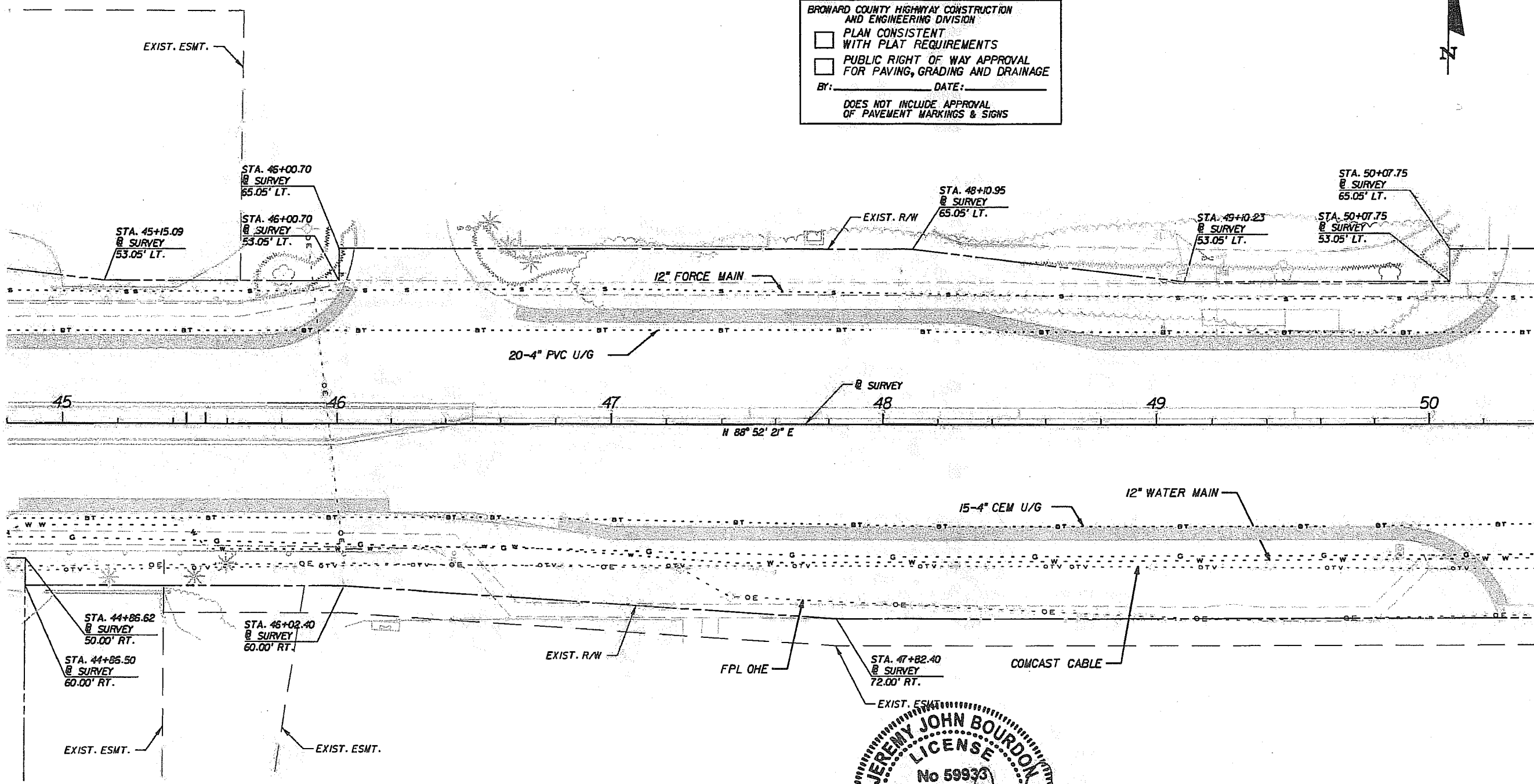
SHEET NO.
99

ALL MATERIALS USED AND INSTALLATIONS WITHIN THE PUBLIC RIGHT OF WAY OR EASEMENTS SHALL BE IN ACCORDANCE WITH BROWARD COUNTY HIGHWAY CONSTRUCTION AND ENGINEERING DIVISION SPECIFICATIONS.


NOTE: APPROVAL OF THIS PLAN DOES NOT CONSTITUTE A PERMIT FOR CONSTRUCTION. A PERMIT FOR CONSTRUCTION MUST BE OBTAINED FROM THE BROWARD COUNTY HIGHWAY CONSTRUCTION AND ENGINEERING DIVISION PRIOR TO COMMENCING CONSTRUCTION IN THE PUBLIC RIGHT OF WAY.

NOTICE
INSPECTION REQUIRED
24 HRS. PRIOR TO COMMENCING ANY WORK IN THE PUBLIC R/W CONTACT THE BROWARD COUNTY HIGHWAY CONSTRUCTION AND ENGINEERING DIVISION AT 954-577-4600 FOR INSPECTION.

BROWARD COUNTY HIGHWAY CONSTRUCTION AND ENGINEERING DIVISION
 PLAN CONSISTENT WITH PLAT REQUIREMENTS
 PUBLIC RIGHT OF WAY APPROVAL FOR PAVING, GRADING AND DRAINAGE
 BY: _____ DATE: _____
 DOES NOT INCLUDE APPROVAL OF PAVEMENT MARKINGS & SIGNS



NOTE: ALL EXISTING UTILITIES ARE TO REMAIN UNLESS OTHERWISE NOTED IN THE PLANS.



REVISIONS					
DATE	BY	DESCRIPTION	DATE	BY	DESCRIPTION

PBS&J
 2001 NW 107TH AVE.
 MIAMI, FLORIDA 33172
 FBPE Certificate of Authorization No. 24
 Jeremy J. Bourdon, P.E. #59933

COCONUT CREEK
 BUTTERFLY CAPITAL OF THE WORLD
 CITY OF COCONUT CREEK
 EDUCATIONAL CORRIDOR

UTILITY ADJUSTMENT SHEET (4)

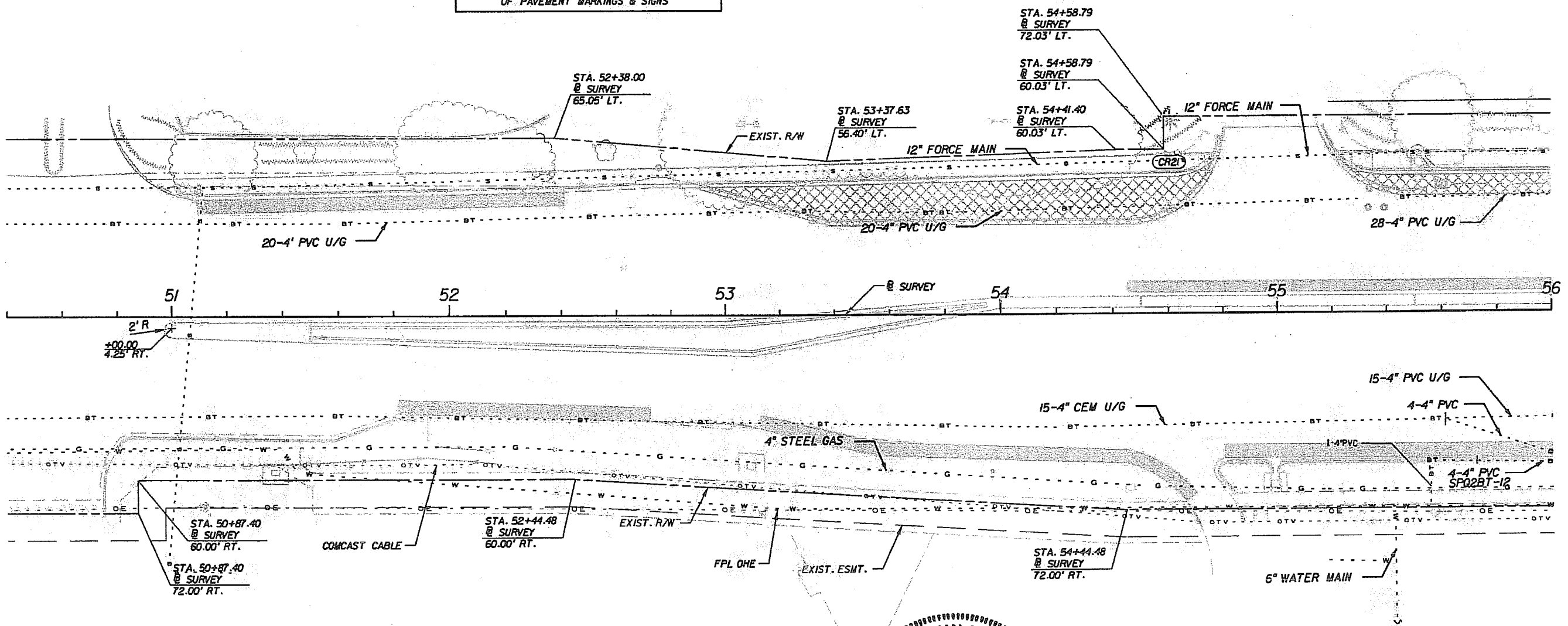

SHEET NO.
100

ALL MATERIALS USED AND INSTALLATIONS WITHIN THE PUBLIC RIGHT OF WAY OR EASEMENTS SHALL BE IN ACCORDANCE WITH BROWARD COUNTY HIGHWAY CONSTRUCTION AND ENGINEERING DIVISION SPECIFICATIONS.


NOTE:
APPROVAL OF THIS PLAN DOES NOT CONSTITUTE A PERMIT FOR CONSTRUCTION. A PERMIT FOR CONSTRUCTION MUST BE OBTAINED FROM THE BROWARD COUNTY HIGHWAY CONSTRUCTION AND ENGINEERING DIVISION PRIOR TO COMMENCING CONSTRUCTION IN THE PUBLIC RIGHT OF WAY.

NOTICE
INSPECTION REQUIRED
24 HRS. PRIOR TO COMMENCING ANY WORK IN THE PUBLIC R/W CONTACT THE BROWARD COUNTY HIGHWAY CONSTRUCTION AND ENGINEERING DIVISION AT 954-577-4600 FOR INSPECTION.

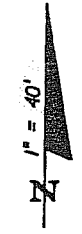
BROWARD COUNTY HIGHWAY CONSTRUCTION AND ENGINEERING DIVISION
 PLAN CONSISTENT WITH PLAT REQUIREMENTS
 PUBLIC RIGHT OF WAY APPROVAL FOR PAVING, GRADING AND DRAINAGE
 BY: _____ DATE: _____
 DOES NOT INCLUDE APPROVAL OF PAVEMENT MARKINGS & SIGNS



NOTE: ALL EXISTING UTILITIES ARE TO REMAIN UNLESS OTHERWISE NOTED IN THE PLANS.



REVISIONS						2001 NW 107TH AVE. MIAMI, FLORIDA 33172 FBPE Certificate of Authorization No. 24 Jeremy J. Bourdon, P.E. #59933	CITY OF COCONUT CREEK EDUCATIONAL CORRIDOR	UTILITY ADJUSTMENT SHEET (5)		SHEET NO.
DATE	BY	DESCRIPTION	DATE	BY	DESCRIPTION					101

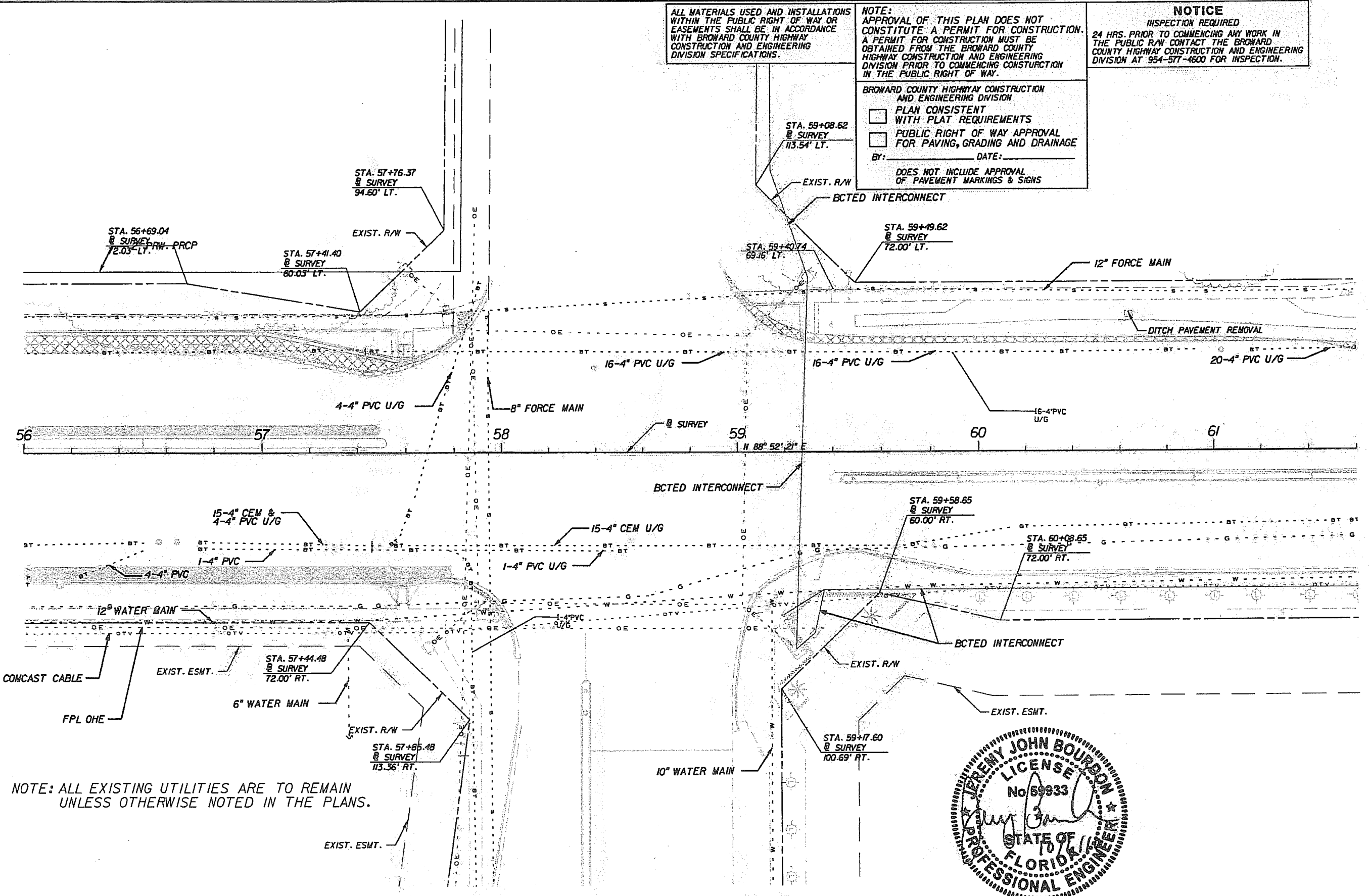


ALL MATERIALS USED AND INSTALLATIONS WITHIN THE PUBLIC RIGHT OF WAY OR EASEMENTS SHALL BE IN ACCORDANCE WITH BROWARD COUNTY HIGHWAY CONSTRUCTION AND ENGINEERING DIVISION SPECIFICATIONS.


NOTE: APPROVAL OF THIS PLAN DOES NOT CONSTITUTE A PERMIT FOR CONSTRUCTION. A PERMIT FOR CONSTRUCTION MUST BE OBTAINED FROM THE BROWARD COUNTY HIGHWAY CONSTRUCTION AND ENGINEERING DIVISION PRIOR TO COMMENCING CONSTRUCTION IN THE PUBLIC RIGHT OF WAY.

NOTICE
INSPECTION REQUIRED
24 HRS. PRIOR TO COMMENCING ANY WORK IN THE PUBLIC R/W CONTACT THE BROWARD COUNTY HIGHWAY CONSTRUCTION AND ENGINEERING DIVISION AT 954-577-4600 FOR INSPECTION.

BROWARD COUNTY HIGHWAY CONSTRUCTION AND ENGINEERING DIVISION
 PLAN CONSISTENT WITH PLAT REQUIREMENTS
 PUBLIC RIGHT OF WAY APPROVAL FOR PAVING, GRADING AND DRAINAGE
 BY: _____ DATE: _____
 DOES NOT INCLUDE APPROVAL OF PAVEMENT MARKINGS & SIGNS



NOTE: ALL EXISTING UTILITIES ARE TO REMAIN UNLESS OTHERWISE NOTED IN THE PLANS.



REVISIONS					
DATE	BY	DESCRIPTION	DATE	BY	DESCRIPTION

PBS&J
 2001 NW 107TH AVE.
 MIAMI, FLORIDA 33172
 FBPE Certificate of Authorization No. 24
 Jeremy J. Bourdon, P.E. #59933

Coconut Creek
 BUTTERFLY CAPITAL OF THE WORLD
 CITY OF COCONUT CREEK
 EDUCATIONAL CORRIDOR

UTILITY ADJUSTMENT SHEET (6)

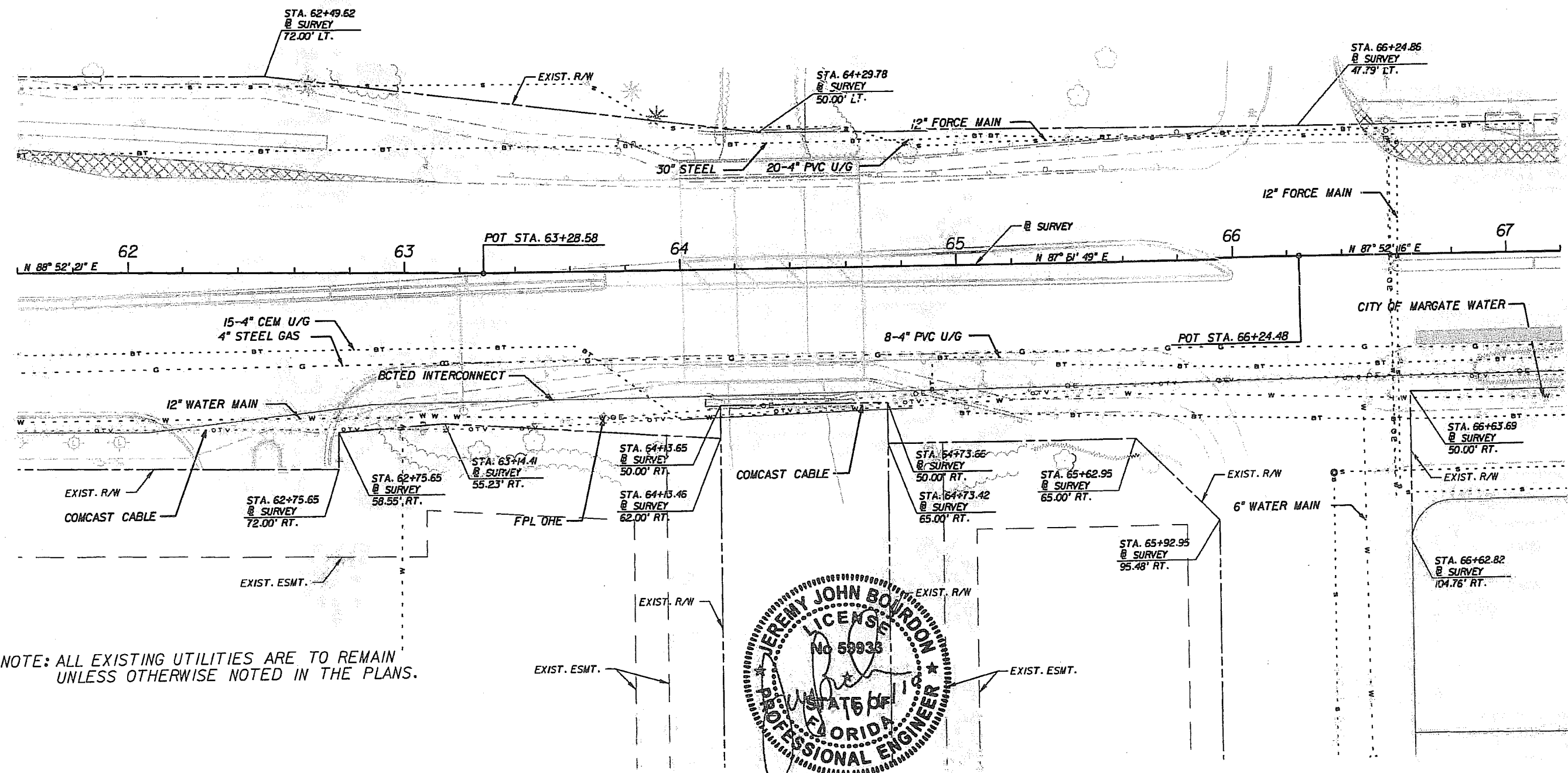
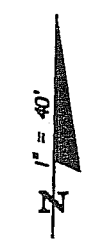
SHEET NO.
102

ALL MATERIALS USED AND INSTALLATIONS WITHIN THE PUBLIC RIGHT OF WAY OR EASEMENTS SHALL BE IN ACCORDANCE WITH BROWARD COUNTY HIGHWAY CONSTRUCTION AND ENGINEERING DIVISION SPECIFICATIONS.


NOTE:
APPROVAL OF THIS PLAN DOES NOT CONSTITUTE A PERMIT FOR CONSTRUCTION. A PERMIT FOR CONSTRUCTION MUST BE OBTAINED FROM THE BROWARD COUNTY HIGHWAY CONSTRUCTION AND ENGINEERING DIVISION PRIOR TO COMMENCING CONSTRUCTION IN THE PUBLIC RIGHT OF WAY.

NOTICE
INSPECTION REQUIRED
24 HRS. PRIOR TO COMMENCING ANY WORK IN THE PUBLIC R/W CONTACT THE BROWARD COUNTY HIGHWAY CONSTRUCTION AND ENGINEERING DIVISION AT 954-577-4600 FOR INSPECTION.

BROWARD COUNTY HIGHWAY CONSTRUCTION AND ENGINEERING DIVISION
 PLAN CONSISTENT WITH PLAT REQUIREMENTS
 PUBLIC RIGHT OF WAY APPROVAL FOR PAVING, GRADING AND DRAINAGE
 BY: _____ DATE: _____
 DOES NOT INCLUDE APPROVAL OF PAVEMENT MARKINGS & SIGNS



NOTE: ALL EXISTING UTILITIES ARE TO REMAIN UNLESS OTHERWISE NOTED IN THE PLANS.



REVISIONS					
DATE	BY	DESCRIPTION	DATE	BY	DESCRIPTION

PBS
 2001 NW 10TH AVE.
 MIAMI, FLORIDA 33172
 FBPE Certificate of Authorization No. 24
 Jeremy J. Bourdon, P.E. #59933



CITY OF COCONUT CREEK
 EDUCATIONAL CORRIDOR

UTILITY ADJUSTMENT SHEET (7)

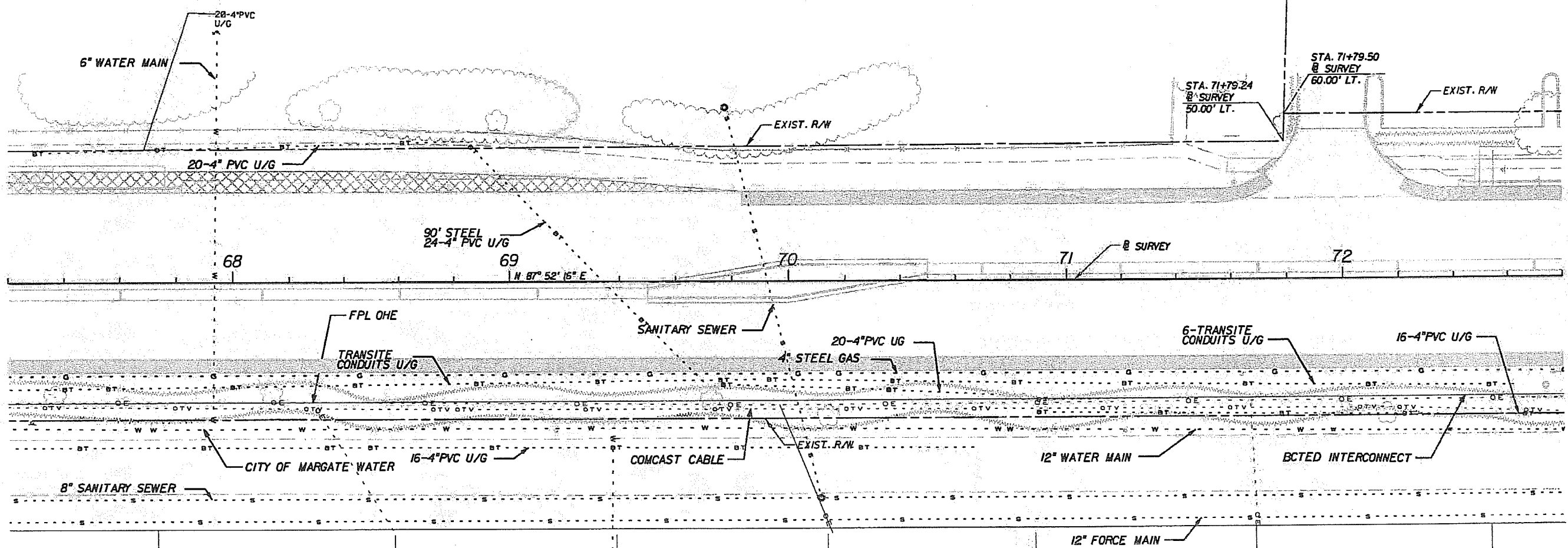
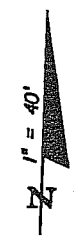
SHEET NO. 103

ALL MATERIALS USED AND INSTALLATIONS WITHIN THE PUBLIC RIGHT OF WAY OR EASEMENTS SHALL BE IN ACCORDANCE WITH BROWARD COUNTY HIGHWAY CONSTRUCTION AND ENGINEERING DIVISION SPECIFICATIONS.


NOTE:
APPROVAL OF THIS PLAN DOES NOT CONSTITUTE A PERMIT FOR CONSTRUCTION. A PERMIT FOR CONSTRUCTION MUST BE OBTAINED FROM THE BROWARD COUNTY HIGHWAY CONSTRUCTION AND ENGINEERING DIVISION PRIOR TO COMMENCING CONSTRUCTION IN THE PUBLIC RIGHT OF WAY.

NOTICE
INSPECTION REQUIRED
24 HRS. PRIOR TO COMMENCING ANY WORK IN THE PUBLIC R/W CONTACT THE BROWARD COUNTY HIGHWAY CONSTRUCTION AND ENGINEERING DIVISION AT 954-577-4600 FOR INSPECTION.

BROWARD COUNTY HIGHWAY CONSTRUCTION AND ENGINEERING DIVISION
 PLAN CONSISTENT WITH PLAT REQUIREMENTS
 PUBLIC RIGHT OF WAY APPROVAL FOR PAVING, GRADING AND DRAINAGE
 BY: _____ DATE: _____
 DOES NOT INCLUDE APPROVAL OF PAVEMENT MARKINGS & SIGNS



NOTE: ALL EXISTING UTILITIES ARE TO REMAIN UNLESS OTHERWISE NOTED IN THE PLANS.



REVISIONS					
DATE	BY	DESCRIPTION	DATE	BY	DESCRIPTION

PBS&J
 2001 NW 107TH AVE.
 MIAMI, FLORIDA 33172
 FBPE Certificate of Authorization No. 24
 Jeremy J. Bourdon, P.E. #59933

Coconut Creek
 BUTTERFLY CAPITAL OF THE WORLD
 CITY OF COCONUT CREEK
 EDUCATIONAL CORRIDOR

UTILITY ADJUSTMENT SHEET (8)

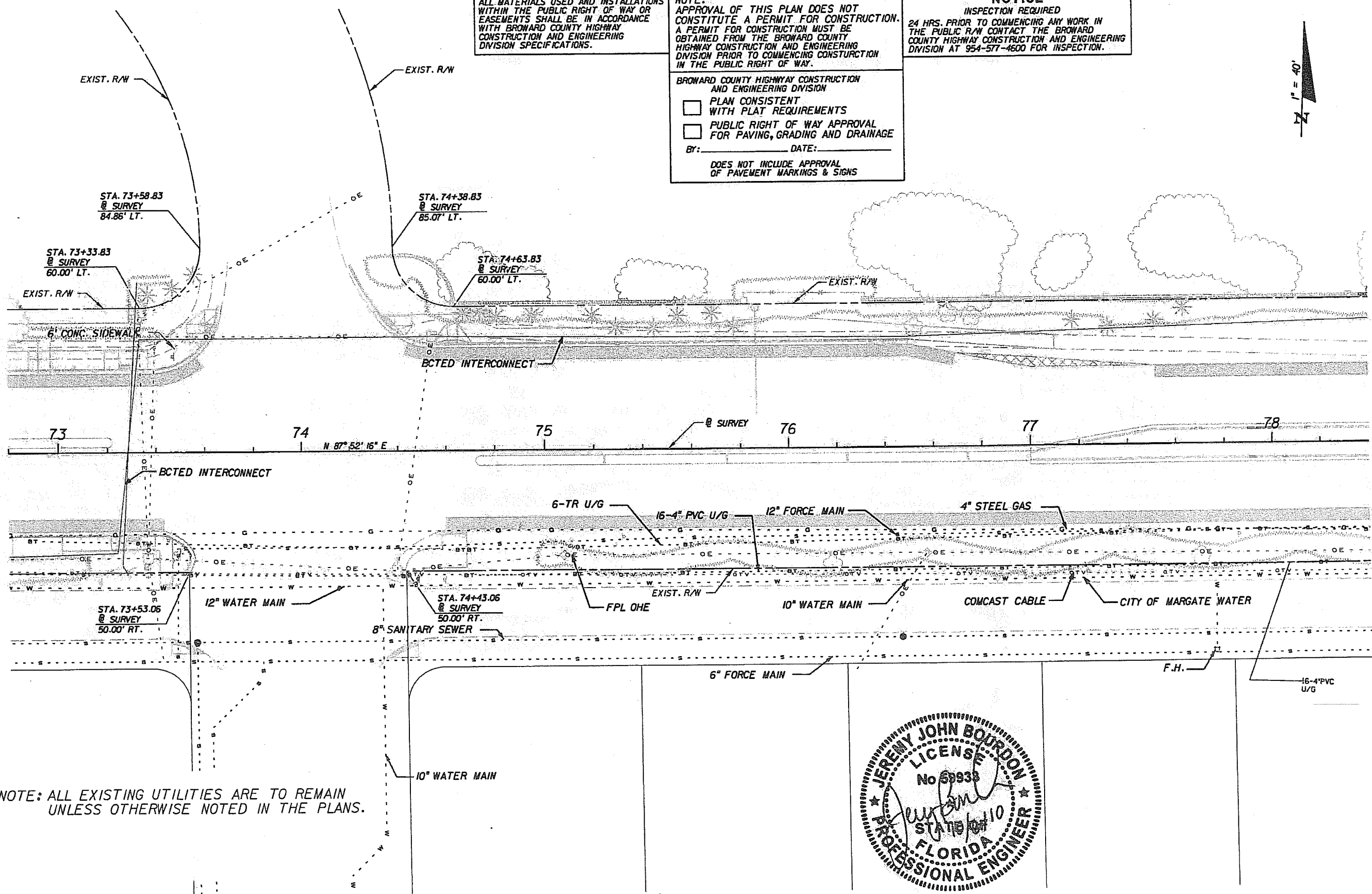
SHEET NO.
104

ALL MATERIALS USED AND INSTALLATIONS WITHIN THE PUBLIC RIGHT OF WAY OR EASEMENTS SHALL BE IN ACCORDANCE WITH BROWARD COUNTY HIGHWAY CONSTRUCTION AND ENGINEERING DIVISION SPECIFICATIONS.


NOTE: APPROVAL OF THIS PLAN DOES NOT CONSTITUTE A PERMIT FOR CONSTRUCTION. A PERMIT FOR CONSTRUCTION MUST BE OBTAINED FROM THE BROWARD COUNTY HIGHWAY CONSTRUCTION AND ENGINEERING DIVISION PRIOR TO COMMENCING CONSTRUCTION IN THE PUBLIC RIGHT OF WAY.

NOTICE
INSPECTION REQUIRED
24 HRS. PRIOR TO COMMENCING ANY WORK IN THE PUBLIC R/W CONTACT THE BROWARD COUNTY HIGHWAY CONSTRUCTION AND ENGINEERING DIVISION AT 954-577-4600 FOR INSPECTION.

BROWARD COUNTY HIGHWAY CONSTRUCTION AND ENGINEERING DIVISION
 PLAN CONSISTENT WITH PLAT REQUIREMENTS
 PUBLIC RIGHT OF WAY APPROVAL FOR PAVING, GRADING AND DRAINAGE
 BY: _____ DATE: _____
 DOES NOT INCLUDE APPROVAL OF PAVEMENT MARKINGS & SIGNS



NOTE: ALL EXISTING UTILITIES ARE TO REMAIN UNLESS OTHERWISE NOTED IN THE PLANS.



REVISIONS					
DATE	BY	DESCRIPTION	DATE	BY	DESCRIPTION

PBS
 2001 NW 107TH AVE.
 MIAMI, FLORIDA 33172
 FBPE Certificate of Authorization No. 24
 Jeremy J. Bourdon, P.E. #59933

COCONUT CREEK
 BUTTERFLY CAPITAL OF THE WORLD
 CITY OF COCONUT CREEK
 EDUCATIONAL CORRIDOR

UTILITY ADJUSTMENT
SHEET (9)

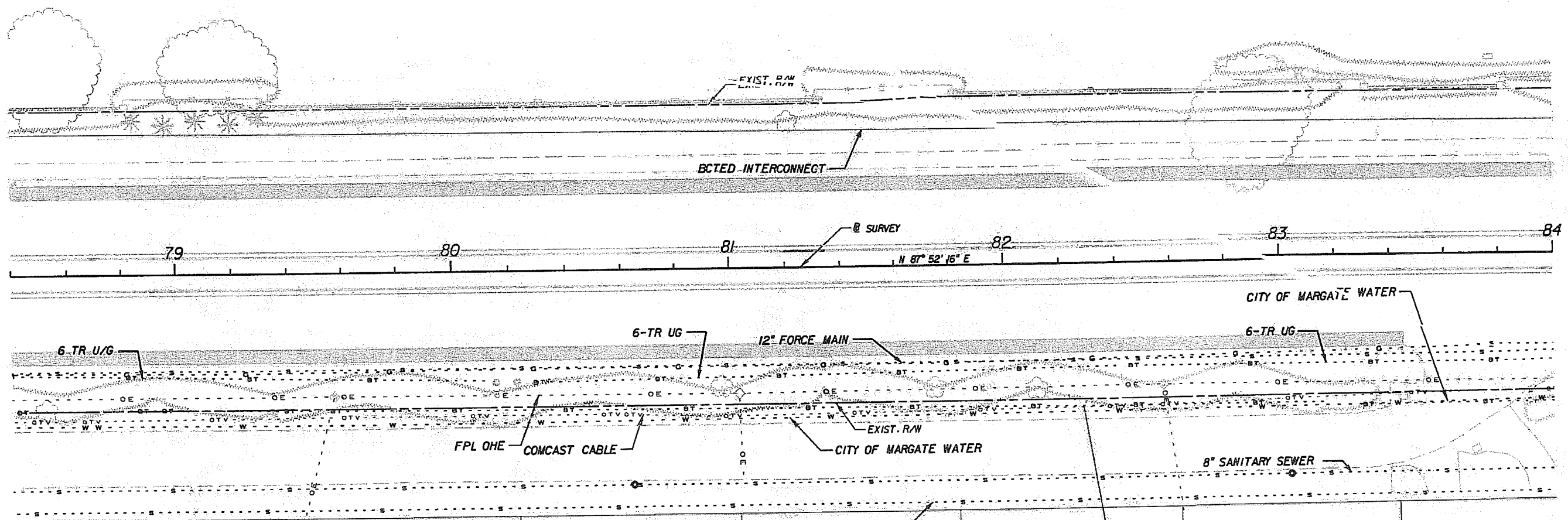
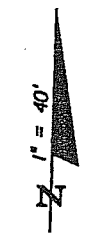
SHEET NO.
105

ALL MATERIALS USED AND INSTALLATIONS WITHIN THE PUBLIC RIGHT OF WAY OR EASEMENTS SHALL BE IN ACCORDANCE WITH BROWARD COUNTY HIGHWAY CONSTRUCTION AND ENGINEERING DIVISION SPECIFICATIONS.


NOTE:
APPROVAL OF THIS PLAN DOES NOT CONSTITUTE A PERMIT FOR CONSTRUCTION. A PERMIT FOR CONSTRUCTION MUST BE OBTAINED FROM THE BROWARD COUNTY HIGHWAY CONSTRUCTION AND ENGINEERING DIVISION PRIOR TO COMMENCING CONSTRUCTION IN THE PUBLIC RIGHT OF WAY.



BROWARD COUNTY HIGHWAY CONSTRUCTION AND ENGINEERING DIVISION
 PLAN CONSISTENT WITH PLAT REQUIREMENTS
 PUBLIC RIGHT OF WAY APPROVAL FOR PAVING, GRADING AND DRAINAGE
 BY: _____ DATE: _____
 DOES NOT INCLUDE APPROVAL OF PAVEMENT MARKINGS & SIGNS

NOTICE
 INSPECTION REQUIRED
 24 HRS. PRIOR TO COMMENCING ANY WORK IN THE PUBLIC R/W CONTACT THE BROWARD COUNTY HIGHWAY CONSTRUCTION AND ENGINEERING DIVISION AT 954-577-4500 FOR INSPECTION.



NOTE: ALL EXISTING UTILITIES ARE TO REMAIN UNLESS OTHERWISE NOTED IN THE PLANS.



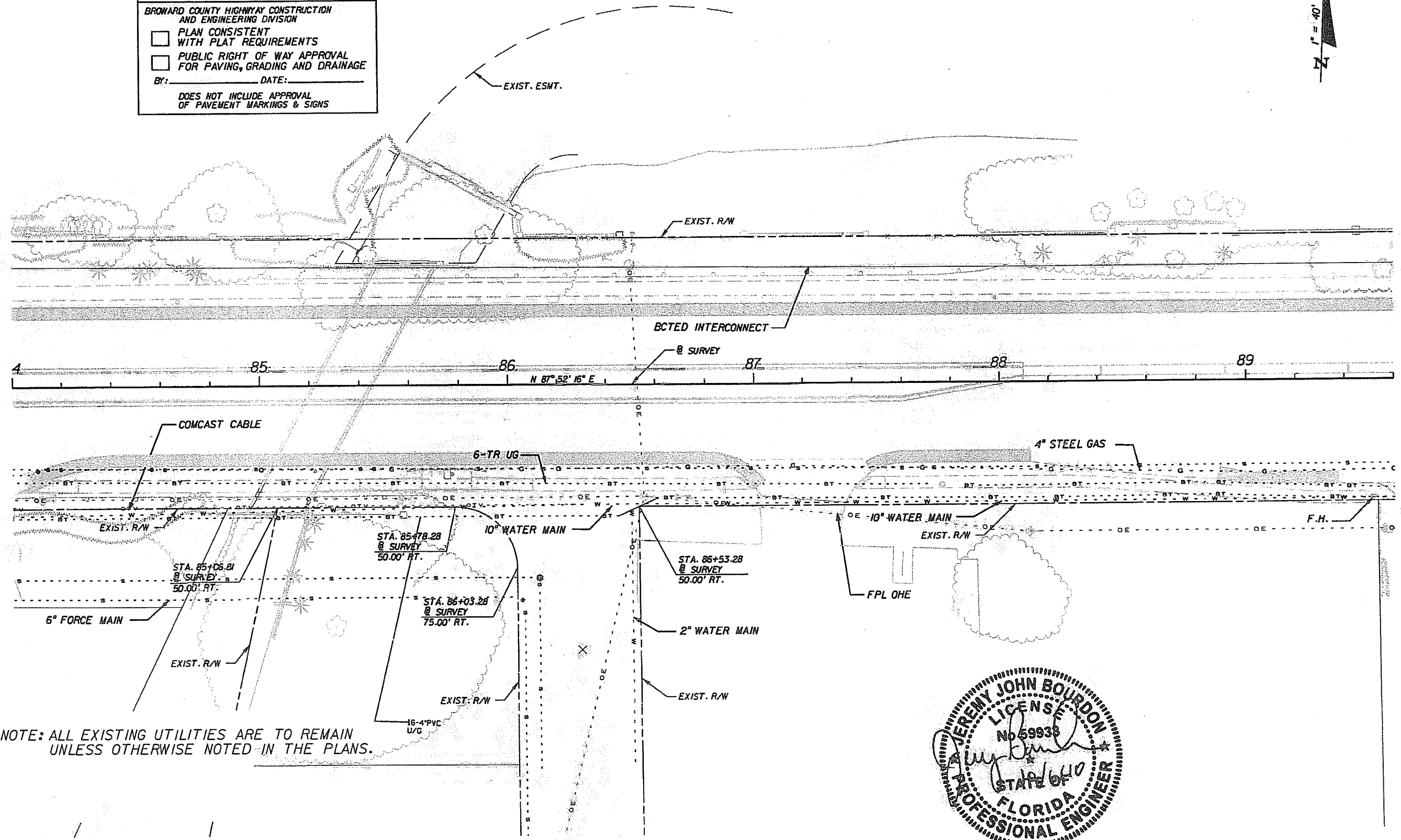
REVISIONS						 2001 NW 107TH AVE. MIAMI, FLORIDA 33172 FBPE Certificate of Authorization No. 24 Jeremy J. Bourdon, P.E. #59933	 CITY OF COCONUT CREEK BUTTERFLY CAPITAL OF THE WORLD EDUCATIONAL CORRIDOR	UTILITY ADJUSTMENT SHEET (10)	SHEET NO.
DATE	BY	DESCRIPTION	DATE	BY	DESCRIPTION				106

ALL MATERIALS USED AND INSTALLATIONS WITHIN THE PUBLIC RIGHT OF WAY OR EASEMENTS SHALL BE IN ACCORDANCE WITH BROWARD COUNTY HIGHWAY CONSTRUCTION AND ENGINEERING DIVISION SPECIFICATIONS.


NOTE:
APPROVAL OF THIS PLAN DOES NOT CONSTITUTE A PERMIT FOR CONSTRUCTION. A PERMIT FOR CONSTRUCTION MUST BE OBTAINED FROM THE BROWARD COUNTY HIGHWAY CONSTRUCTION AND ENGINEERING DIVISION PRIOR TO COMMENCING CONSTRUCTION IN THE PUBLIC RIGHT OF WAY.

NOTICE
INSPECTION REQUIRED
24 HRS. PRIOR TO COMMENCING ANY WORK IN THE PUBLIC R/W CONTACT THE BROWARD COUNTY HIGHWAY CONSTRUCTION AND ENGINEERING DIVISION AT 954-577-4600 FOR INSPECTION.

BROWARD COUNTY HIGHWAY CONSTRUCTION AND ENGINEERING DIVISION
 PLAN CONSISTENT WITH PLAT REQUIREMENTS
 PUBLIC RIGHT OF WAY APPROVAL FOR PAVING, GRADING AND DRAINAGE
 By: _____ DATE: _____
 DOES NOT INCLUDE APPROVAL OF PAVEMENT MARKINGS & SIGNS



NOTE: ALL EXISTING UTILITIES ARE TO REMAIN UNLESS OTHERWISE NOTED IN THE PLANS.



REVISIONS					
DATE	BY	DESCRIPTION	DATE	BY	DESCRIPTION

PBS&V
 2001 NW 107TH AVE.
 MIAMI, FLORIDA 33172
 FBPE Certificate of Authorization No. 24
 Jeremy J. Bourdon, P.E. #59933

Coconut Creek
 BUTTERFLY CAPITAL OF THE WORLD
 CITY OF COCONUT CREEK
 EDUCATIONAL CORRIDOR

UTILITY ADJUSTMENT
SHEET (11)

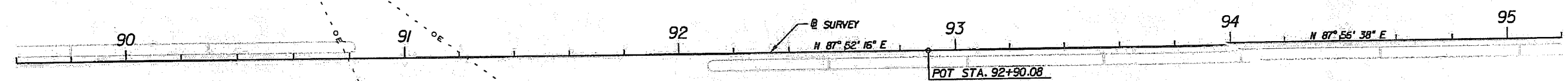
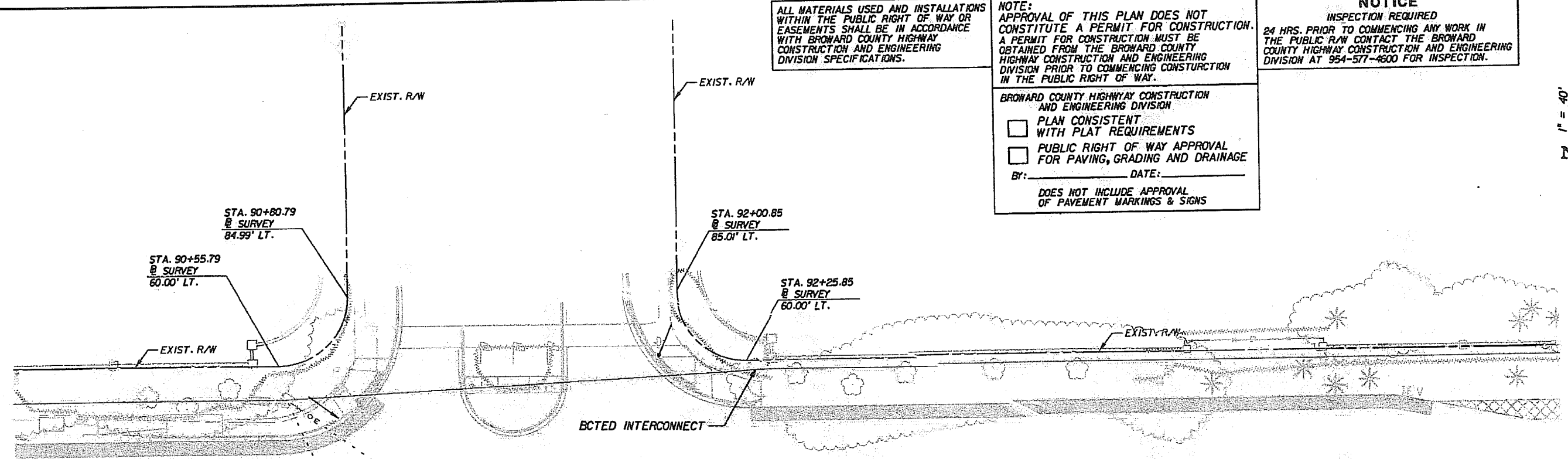
SHEET NO.
107

ALL MATERIALS USED AND INSTALLATIONS WITHIN THE PUBLIC RIGHT OF WAY OR EASEMENTS SHALL BE IN ACCORDANCE WITH BROWARD COUNTY HIGHWAY CONSTRUCTION AND ENGINEERING DIVISION SPECIFICATIONS.


NOTE: APPROVAL OF THIS PLAN DOES NOT CONSTITUTE A PERMIT FOR CONSTRUCTION. A PERMIT FOR CONSTRUCTION MUST BE OBTAINED FROM THE BROWARD COUNTY HIGHWAY CONSTRUCTION AND ENGINEERING DIVISION PRIOR TO COMMENCING CONSTRUCTION IN THE PUBLIC RIGHT OF WAY.

NOTICE
INSPECTION REQUIRED
24 HRS. PRIOR TO COMMENCING ANY WORK IN THE PUBLIC R/W CONTACT THE BROWARD COUNTY HIGHWAY CONSTRUCTION AND ENGINEERING DIVISION AT 954-577-4600 FOR INSPECTION.

BROWARD COUNTY HIGHWAY CONSTRUCTION AND ENGINEERING DIVISION
 PLAN CONSISTENT WITH PLAT REQUIREMENTS
 PUBLIC RIGHT OF WAY APPROVAL FOR PAVING, GRADING AND DRAINAGE
 BY: _____ DATE: _____
 DOES NOT INCLUDE APPROVAL OF PAVEMENT MARKINGS & SIGNS



NOTE: ALL EXISTING UTILITIES ARE TO REMAIN UNLESS OTHERWISE NOTED IN THE PLANS.



REVISIONS					
DATE	BY	DESCRIPTION	DATE	BY	DESCRIPTION

PBS&J
 2001 NW 107TH AVE.
 MIAMI, FLORIDA 33172
 FBPE Certificate of Authorization No. 24
 Jeremy J. Bourdon, P.E. #59933

Coconut Creek
 BUTTERFLY CAPITAL OF THE WORLD
 CITY OF COCONUT CREEK
 EDUCATIONAL CORRIDOR

UTILITY ADJUSTMENT SHEET (12)

SHEET NO.
108

ALL MATERIALS USED AND INSTALLATIONS WITHIN THE PUBLIC RIGHT OF WAY OR EASEMENTS SHALL BE IN ACCORDANCE WITH BROWARD COUNTY HIGHWAY CONSTRUCTION AND ENGINEERING DIVISION SPECIFICATIONS.

NOTE:
APPROVAL OF THIS PLAN DOES NOT CONSTITUTE A PERMIT FOR CONSTRUCTION. A PERMIT FOR CONSTRUCTION MUST BE OBTAINED FROM THE BROWARD COUNTY HIGHWAY CONSTRUCTION AND ENGINEERING DIVISION PRIOR TO COMMENCING CONSTRUCTION IN THE PUBLIC RIGHT OF WAY.

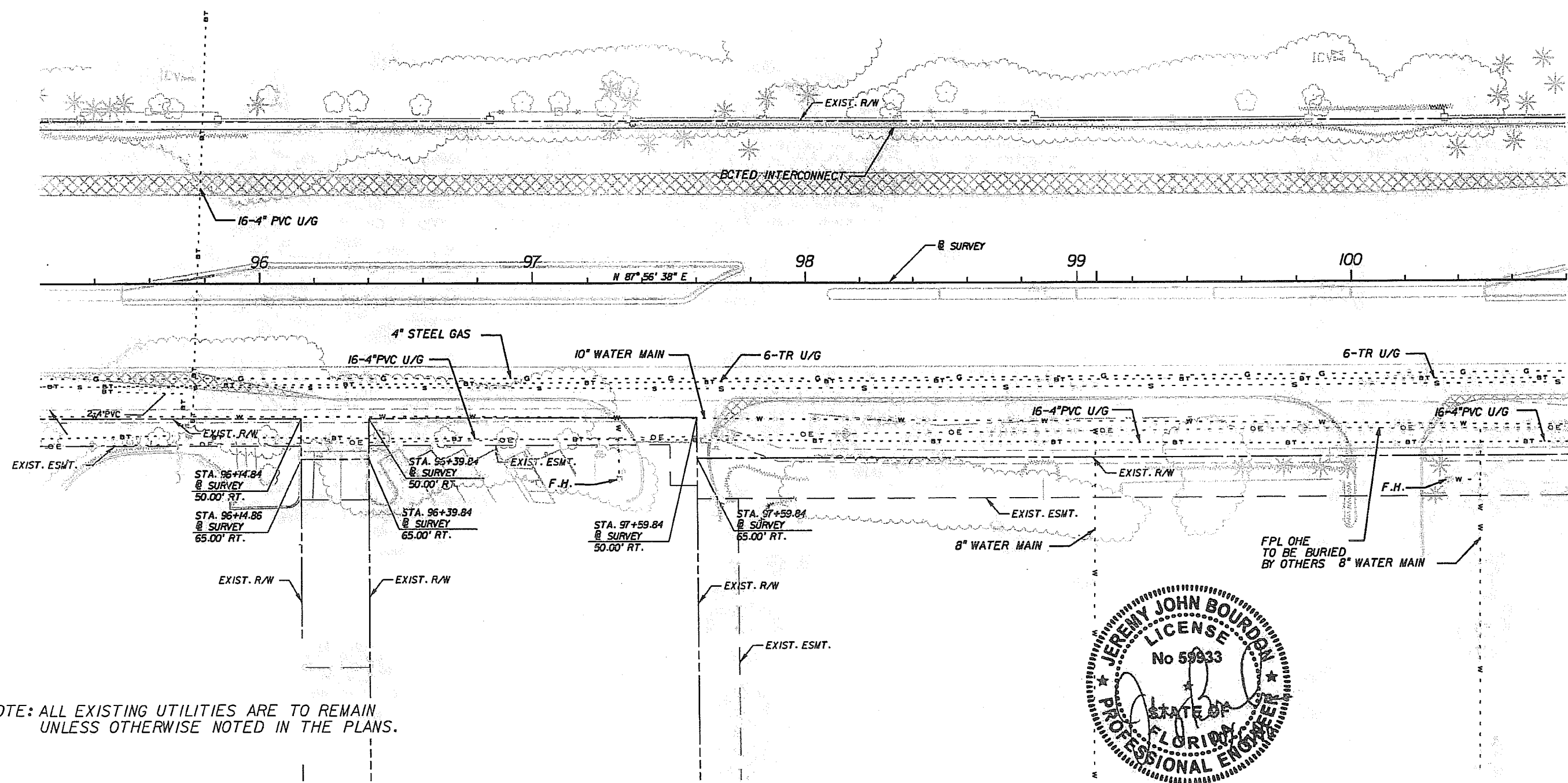
BROWARD COUNTY HIGHWAY CONSTRUCTION AND ENGINEERING DIVISION
 PLAN CONSISTENT WITH PLAT REQUIREMENTS
 PUBLIC RIGHT OF WAY APPROVAL FOR PAVING, GRADING AND DRAINAGE
 BY: _____ DATE: _____

DOES NOT INCLUDE APPROVAL OF PAVEMENT MARKINGS & SIGNS

NOTICE
INSPECTION REQUIRED
24 HRS. PRIOR TO COMMENCING ANY WORK IN THE PUBLIC R/W CONTACT THE BROWARD COUNTY HIGHWAY CONSTRUCTION AND ENGINEERING DIVISION AT 954-577-4600 FOR INSPECTION.



REF NO: 091112001



NOTE: ALL EXISTING UTILITIES ARE TO REMAIN UNLESS OTHERWISE NOTED IN THE PLANS.

REVISIONS					
DATE	BY	DESCRIPTION	DATE	BY	DESCRIPTION

PBS&J
 2001 NW 107TH AVE.
 MIAMI, FLORIDA 33172
 FBPE Certificate of Authorization No. 24
 Jeremy J. Bourdon, P.E. #59933

COCONUT CREEK
 BUTTERFLY CAPITAL OF THE WORLD

CITY OF COCONUT CREEK
 EDUCATIONAL CORRIDOR

UTILITY ADJUSTMENT
 SHEET (13)

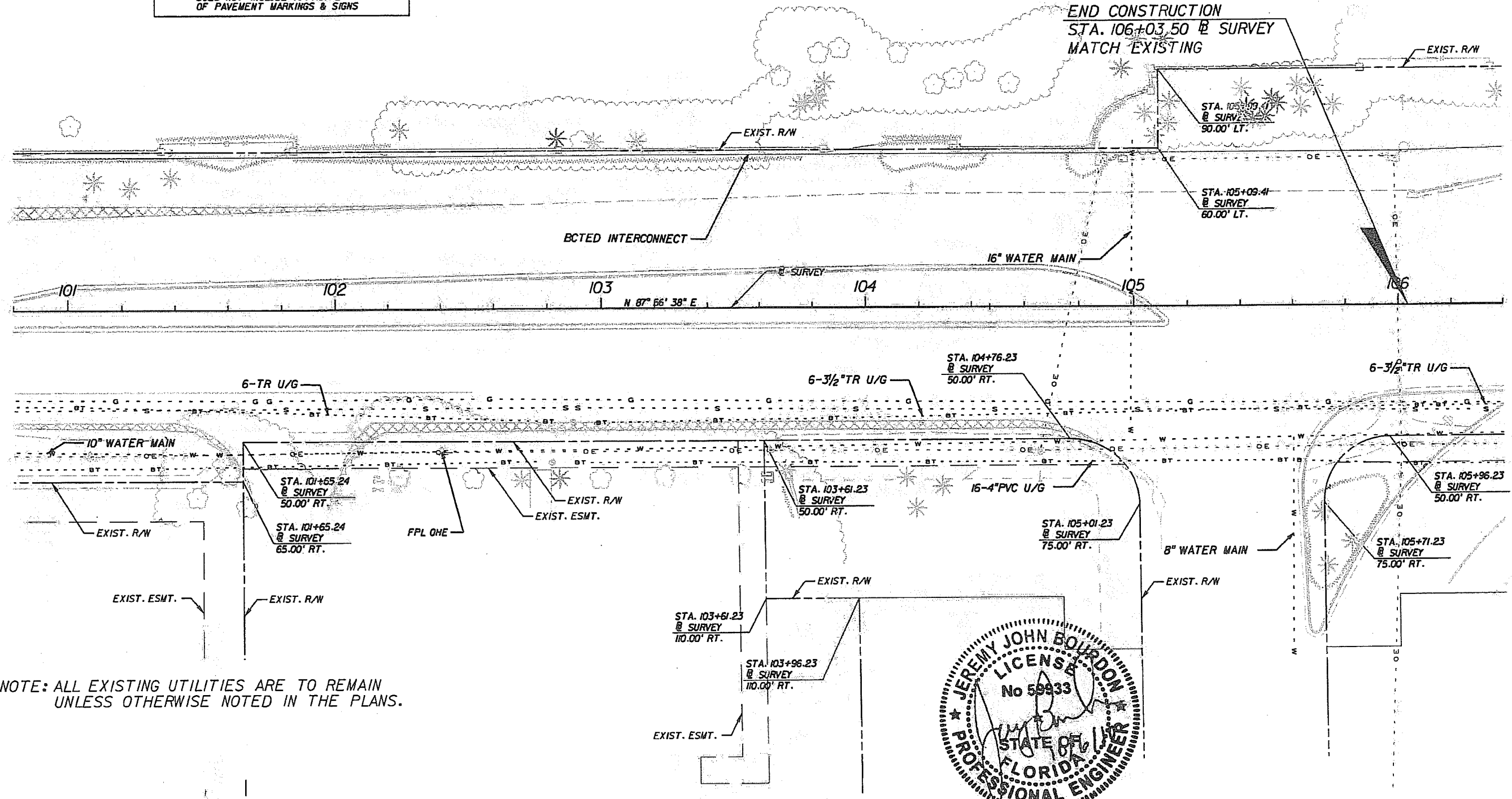
SHEET NO.
 109

ALL MATERIALS USED AND INSTALLATIONS WITHIN THE PUBLIC RIGHT OF WAY OR EASEMENTS SHALL BE IN ACCORDANCE WITH BROWARD COUNTY HIGHWAY CONSTRUCTION AND ENGINEERING DIVISION SPECIFICATIONS.


NOTE:
APPROVAL OF THIS PLAN DOES NOT CONSTITUTE A PERMIT FOR CONSTRUCTION. A PERMIT FOR CONSTRUCTION MUST BE OBTAINED FROM THE BROWARD COUNTY HIGHWAY CONSTRUCTION AND ENGINEERING DIVISION PRIOR TO COMMENCING CONSTRUCTION IN THE PUBLIC RIGHT OF WAY.

NOTICE
INSPECTION REQUIRED
24 HRS. PRIOR TO COMMENCING ANY WORK IN THE PUBLIC R/W CONTACT THE BROWARD COUNTY HIGHWAY CONSTRUCTION AND ENGINEERING DIVISION AT 954-577-4600 FOR INSPECTION.

BROWARD COUNTY HIGHWAY CONSTRUCTION AND ENGINEERING DIVISION
 PLAN CONSISTENT WITH PLAT REQUIREMENTS
 PUBLIC RIGHT OF WAY APPROVAL FOR PAVING, GRADING AND DRAINAGE
 BY: _____ DATE: _____
 DOES NOT INCLUDE APPROVAL OF PAVEMENT MARKINGS & SIGNS



NOTE: ALL EXISTING UTILITIES ARE TO REMAIN UNLESS OTHERWISE NOTED IN THE PLANS.



REVISIONS					
DATE	BY	DESCRIPTION	DATE	BY	DESCRIPTION

PBS&J
 2001 NW 107TH AVE.
 MIAMI, FLORIDA 33172
 FBPE Certificate of Authorization No. 24
 Jeremy J. Bourdon, P.E. #59933

Coconut Creek
 BUTTERFLY CAPITAL OF THE WORLD
 CITY OF COCONUT CREEK
 EDUCATIONAL CORRIDOR

UTILITY ADJUSTMENT SHEET (14)

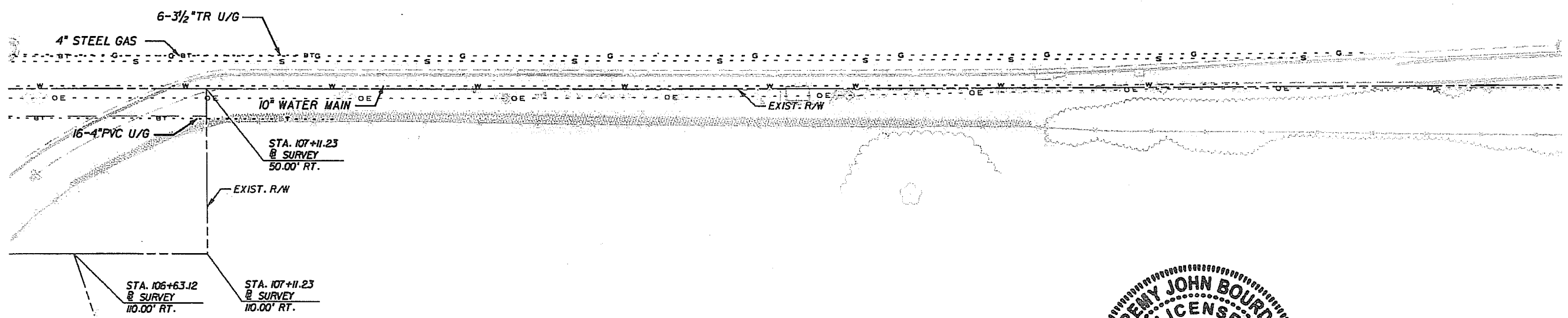
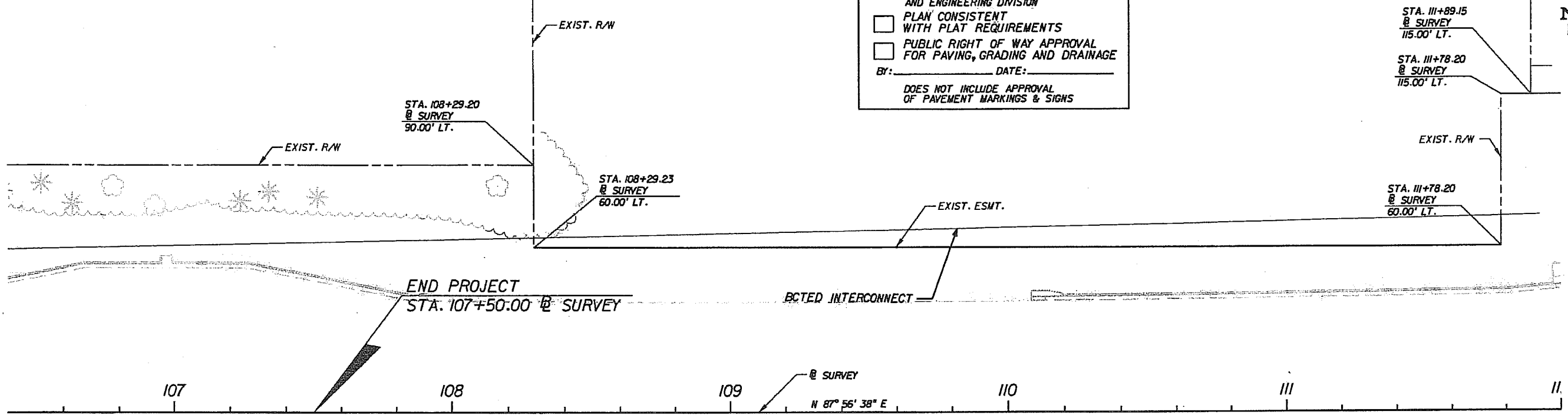
SHEET NO. 110

ALL MATERIALS USED AND INSTALLATIONS WITHIN THE PUBLIC RIGHT OF WAY OR EASEMENTS SHALL BE IN ACCORDANCE WITH BROWARD COUNTY HIGHWAY CONSTRUCTION AND ENGINEERING DIVISION SPECIFICATIONS.


NOTE: APPROVAL OF THIS PLAN DOES NOT CONSTITUTE A PERMIT FOR CONSTRUCTION. A PERMIT FOR CONSTRUCTION MUST BE OBTAINED FROM THE BROWARD COUNTY HIGHWAY CONSTRUCTION AND ENGINEERING DIVISION PRIOR TO COMMENCING CONSTRUCTION IN THE PUBLIC RIGHT OF WAY.

BROWARD COUNTY HIGHWAY CONSTRUCTION AND ENGINEERING DIVISION
 PLAN CONSISTENT WITH PLAT REQUIREMENTS
 PUBLIC RIGHT OF WAY APPROVAL FOR PAVING, GRADING AND DRAINAGE
 BY: _____ DATE: _____
 DOES NOT INCLUDE APPROVAL OF PAVEMENT MARKINGS & SIGNS

NOTICE
 INSPECTION REQUIRED
 24 HRS. PRIOR TO COMMENCING ANY WORK IN THE PUBLIC R/W CONTACT THE BROWARD COUNTY HIGHWAY CONSTRUCTION AND ENGINEERING DIVISION AT 954-577-4600 FOR INSPECTION.



NOTE: ALL EXISTING UTILITIES ARE TO REMAIN UNLESS OTHERWISE NOTED IN THE PLANS.



REVISIONS					
DATE	BY	DESCRIPTION	DATE	BY	DESCRIPTION

PBS&J
 2001 NW 107TH AVE.
 MIAMI, FLORIDA 33172
 FBPE Certificate of Authorization No. 24
 Jeremy J. Bourdon, P.E. #59933

Coconut Creek
 BUTTERFLY CAPITAL OF THE WORLD
 CITY OF COCONUT CREEK
 EDUCATIONAL CORRIDOR


UTILITY ADJUSTMENT SHEET (15)

SHEET NO.
 111

TRAFFIC CONTROL PLAN GENERAL NOTES:

1. THE MAINTENANCE OF TRAFFIC FOR THIS PROJECT SHALL BE IN ACCORDANCE WITH THE FDOT DESIGN STANDARDS, AND THE 2010 STANDARD SPECIFICATIONS FOR ROAD AND BRIDGE CONSTRUCTION, INCLUDING THE MANUAL OF UNIFORM TRAFFIC CONTROL DEVICES (2003 MUTCD, REV-01 & 02 DATED DECEMBER 2007) AS A MINIMUM CRITERIA.
2. TRAFFIC SHALL BE MAINTAINED ON PAVED SURFACES AT ALL TIMES. POSTED SPEED SHALL BE 35 MPH THROUGH THE WORK ZONE.
3. THE FIRST TWO SIGNS OF THE ADVANCE SIGNING SHALL HAVE 18"X18" (MINIMUM) ORANGE FLAGS AND HIGH INTENSITY TYPE "B" FLASHING LIGHTS ATTACHED AND OPERATING AT ALL TIMES, PER FDOT INDEX NO. 600.
4. THE CONTRACTOR SHALL NOTIFY THE ENGINEER AND ALL EMERGENCY AND RESCUE AGENCIES LOCATED IN THE PROJECT VICINITY 48 HOURS IN ADVANCE OF ANY PROPOSED LANE CLOSURES AND DETOURS.
5. THE CONTRACTOR SHALL, AT THE DISCRETION OF THE ENGINEER, OPEN ANY TEMPORARY LANE CLOSURE CAUSING EXTENDED TRAFFIC CONGESTION (5 MINUTE DELAY) UNTIL TRAFFIC HAS RETURNED TO AN ACCEPTABLE FLOW AS DETERMINED BY THE ENGINEER.
6. TEMPORARY TRAVEL LANES SHALL BE A MINIMUM OF 11 FEET IN WIDTH UNLESS OTHERWISE NOTED ON THE TRAFFIC CONTROL PLANS.
7. FOR TRAFFIC CONTROL MEASURES WHEN CONSTRUCTION EQUIPMENT IS DRIVEN ON OPEN TRAVEL LANES USE INDEX NO. 619
8. MOTORIZED AND MECHANICAL EQUIPMENT SHALL BE EFFECTIVELY SHIELDED, PADDED OR LOCATED TO MINIMIZE NOISE AS DIRECTED BY THE ENGINEER.
9. TREES WITHIN THE LIMITS OF THE PROJECT THAT ARE TO REMAIN SHALL BE TRIMMED TO CONFORM TO THE CLEAR ZONE REQUIREMENTS. COST TO BE INCLUDED IN THE STANDARD CLEARING AND GRUBBING. NO ENCROACHMENT OF TREES, TREE LIMBS OR VEGETATION LOWER THAN 14'-1/2' OVER THE ROADWAY AND 10' OVER SIDEWALK.
10. TEMPORARY STRIPING SHALL BE SIMILAR TO THE STRIPING SHOWN IN THE SIGNING AND MARKING PLANS. CONTRACTOR IS REQUIRED TO PROVIDE TEMPORARY STRIPING AS NEED PER THE SPECIFICATIONS AND STANDARD INDICES.
11. CONTRACTOR SHALL MAINTAIN ACCESS TO ALL PROPERTIES AND SIDE STREETS DURING ALL PHASES OF CONSTRUCTION UNLESS OTHERWISE NOTED.
12. THE CONTRACTOR SHALL NOT EXCAVATE ANY AREA NEAR TRAFFIC THAT CANNOT BE BACKFILLED IN THE SAME DAY/NIGHT OPERATION. AT THE END OF EACH WORK PERIOD, ANY DROP OFF IN THE AREA ADJACENT TO WALKWAY, OR ROADWAY, OR SHOULDER SHALL BE PROTECTED BY APPROPRIATE METHOD AS REQUIRED BY FDOT INDEX 600, SHEET 9 OF 12, OR SHALL BE OTHERWISE PROTECTED WITH TEMPORARY BARRIER AT THE CONTRACTORS EXPENSE. CONTRACTOR SHALL RESTORE DROP-OFFS TO AN ACCEPTABLE GRADE BY USING APPROVED METHODS AS DETAILED IN INDEX NO. 600
13. THE CONTRACTOR SHALL SUBMIT A ROAD CLOSURE APPLICATION TO TRAFFIC OPERATIONS, BROWARD COUNTY FOR APPROVAL. THE APPLICATION SHALL INCLUDE AN MOT FOR THE PROPOSED CLOSURE AND MUST BE SUBMITTED TO TRAFFIC OPERATIONS 15 WORKING DAYS PRIOR TO THE START OF THE WORK. A ROAD CLOSURE APPLICATION CAN BE OBTAINED FROM TRAFFIC OPERATIONS BY CALLING (945) 484-9600.
14. ALL TRAFFIC CONTROL SHOULD FOLLOW STANDARD INDEX NUMBERS: 600, 611-613, 615-617, 619, AND 660
15. IT SHALL BE THE CONTRACTOR'S RESPONSIBILITY TO NOTIFY THE BROWARD COUNTY SCHOOL BOARD PUPIL TRANSPORTATION DEPARTMENT, (954) 1928-0269, TO ARRANGE A PRE-CONSTRUCTION SCHOOL BUS ROUTE MEETING TO DETERMINE ALL BUS ROUTES AND TO MAKE ANY NECESSARY ARRANGEMENTS FOR REROUTING. THIS MEETING SHALL INCLUDE THE SPECIAL PROJECTS COORDINATOR FROM BROWARD COUNTY TRAFFIC ENGINEERING DIVISION.
16. PEDESTRIAN WALKWAYS, BUS STOPS AND PEDESTRIAN ACCESS TO TRANSIT VEHICLES SHOULD BE MAINTAINED FREE OF ANY OBSTRUCTION AND HAZARDS SUCH AS HOLES, DEBRIS, MUD, CONSTRUCTION EQUIPMENT, STORED MATERIALS, ETC. ANY HAZARDS NEAR OR ADJACENT TO WALKWAYS, BUS STOPS AND ACCESS TO TRANSIT VEHICLES SHOULD BE CLEARLY DELINEATED.
17. THE SAFE WALK ROUTE FOR ALL SCHOOL STUDENTS WITHIN THE VICINITY OF THE CONSTRUCTION ZONE SHALL BE MAINTAINED DURING TIMES STUDENTS ARE ARRIVING AT OR LEAVING SCHOOL. IF THE CURRENT WALKING SURFACE CAN NOT BE MAINTAINED, THEN A TEMPORARY 4' WALK SHALL BE CREATED. THE COST FOR THE WALK SHALL BE INCLUDED IN PAY ITEM 102-1 MAINTENANCE OF TRAFFIC.
18. THIRTY (30) DAYS PRIOR TO THE BEGINNING OF CONSTRUCTION THE CONTRACTOR SHALL NOTIFY THE SPECIAL PROJECTS COORDINATOR AT BROWARD COUNTY TRAFFIC ENGINEERING DIVISION, (954) 484-9600 EXT. 244. TO ARRANGE A PRE-CONSTRUCTION SCHOOL SAFETY MEETING.
19. WHERE SAFE PEDESTRIAN ACCESS/WALKWAYS CANNOT BE PROVIDED, PEDESTRIANS SHOULD BE DIRECTED TO ALTERNATIVE ROUTES BY APPROPRIATE TRAFFIC CONTROL DEVICES. PEDESTRIAN, BICYCLE, AND WHEELCHAIR TRAFFIC SHALL BE GUIDED AND MAINTAINED (SPECIAL ATTENTION IS DIRECTED TO THE EXISTING BUS STOP LOCATION ACCESS) USING APPROVED WARNING LIGHTS, SIGNING, AND CHANNELIZATION DEVICES. SUCH CONTROL DEVICES SHALL BE INSTALLED AND MAINTAINED IN ACCORDANCE WITH THE MUTCD SECTIONS ON WORK ZONE TRAFFIC CONTROL FOR PEDESTRIAN AND CHAPTER 6D. PEDESTRIAN AND WORKER SAFETY.
20. CONTRACTOR SHALL WORK ON ONE MEDIAN OPENING AT A TIME. ONCE WORK IS COMPLETED, WORK MAY BEGIN ON THE ADJACENT MEDIAN OPENING. CONTRACTOR SHALL CONTINUE THIS SEQUENCE UNTIL END OF PROJECT. CONTRACTOR SHALL NOT CLOSE AN EXISTING MEDIAN OPENING UNTIL CONSTRUCTION ACTIVITIES ARE COMPLETED ON THE ADJACENT MEDIAN OPENINGS.

21. THE CONTRACTOR IS RESPONSIBLE FOR PROVIDING A SAFE AND ADEQUATE WALKING SURFACE APPLICABLE TO THE AMERICANS WITH DISABILITIES ACT (ADA) FOR PEDESTRIANS. SAFE WALK ROUTES FOR ALL PEDESTRIANS AND TRANSIT USERS WITHIN THE VICINITY OF THE CONSTRUCTION ZONE SHALL BE MAINTAINED THROUGHOUT CONSTRUCTION. THIS INCLUDES SAFE WALK ROUTES/ACCESS TO AND FROM EXISTING BUS STOPS AND TRANSIT VEHICLES. IF THE CURRENT WALKING SURFACE AND ACCESS TO AND FROM TRANSIT VEHICLES AT BUS STOPS CANNOT BE MAINTAINED, THEN A TEMPORARY ROAD-ROCK 4' WALK WAY SHALL BE CREATED. THE SAFE WALK ROUTE SHALL BE SEPARATED FROM THE CONSTRUCTION ACTIVITY BY THE 4' HIGH ORANGE CONSTRUCTION FENCE FOR THE ENTIRE LENGTH OF THE PROJECT OR THE LENGTH OF THE WALK ROUTE, WHICHEVER IS LESS. THE COST SHALL BE INCLUDED IN PAY ITEM 102-1 MOT.
22. WHERE CONSTRUCTION ACTIVITIES INVOLVE CONSECUTIVE BUS STOPS, ACCESS TO AND FROM ALL BUS STOPS SHOULD BE MAINTAINED. IF ACCESS TO AND FROM ALL BUS STOPS CANNOT BE MAINTAINED, THEN A BUS STOP MAY BE TEMPORARILY RELOCATED OR REMOVED. HOWEVER, NO TWO (2) CONSECUTIVE BUS STOPS SHALL BE AFFECTED IN THIS MANNER. IF A STOP REQUIRES TEMPORARY REMOVAL OR RELOCATION, THEN THE TRANSIT PROJECT MANAGER OF BROWARD COUNTY MASS TRANSIT DIVISION (BCT) SHOULD BE NOTIFIED AT (954) 357-8375 AT LEAST FOURTEEN (14) DAYS IN ADVANCE TO ALLOW SUFFICIENT TIME TO PLAN DETOURS (IN THE CASE OF A ROAD CLOSURE) AND/OR TO COMMUNICATE WITH AFFECTED PASSENGERS. THE COST FOR TEMPORARILY RELOCATED BUS STOPS SHALL BE INCLUDED IN PAY ITEM 102-1 MOT.
23. THIRTY (30) DAYS PRIOR TO THE BEGINNING OF CONSTRUCTION THE CONTRACTOR SHALL NOTIFY THE BCT TRANSIT SUPERINTENDENT AT (954) 357-8375 TO ARRANGE A PRE-CONSTRUCTION - TRANSIT ROUTE/PEDESTRIAN ACCESS SAFETY MEETING. THIS MEETING IS TO DETERMINE ALL BUS ROUTES AFFECTED AND TO MAKE ANY NECESSARY ARRANGEMENTS FOR REROUTING AND TEMPORARY SIGNING OR REMOVAL OF BUS STOP FURNITURE, I.E., BENCHES, SHELTERS, ETC.
24. THE CONTRACTOR SHALL ONLY BE ALLOWED TO WORK WITHIN A DESIGNATED SEGMENT OF ROADWAY LIMITED TO A MAXIMUM LENGTH OF 1000 FEET OR BETWEEN INTERSECTIONS AT ANY TIME DURING CONSTRUCTION ACTIVITIES INVOLVING REMOVAL AND REPLACEMENT OF CONCRETE AND CONDUIT INSTALLATION. THE DESIGNATED CONSTRUCTION AREA IS TO BE APPROVED BY THE PROJECT ENGINEER PRIOR TO COMMENCEMENT OF CONSTRUCTION ACTIVITIES, AND SHALL CONSIST OF ONLY ONE SIDE OF THE ROADWAY (EASTBOUND OR WESTBOUND). THE CONTRACTOR SHALL NOT PROCEED TO THE NEXT PRE-APPROVED 1000 FOOT CONSTRUCTION AREA UNTIL ALL WORK IS COMPLETED IN THE PREVIOUS 1000 FOOT SECTION, UNLESS APPROVED BY THE PROJECT ENGINEER. IF THE CONTRACTOR WOULD LIKE TO WORK OUTSIDE OF THIS DESIGNATED AREA, THEY MUST OBTAIN WRITTEN APPROVAL 14 DAYS IN ADVANCE OF THE WORK BEING PERFORMED, AND THE SPECIFIC WORK ACTIVITIES MUST BE DOCUMENTED IN THE REQUEST.
25. ALL SCHOOL ZONE SIGNS SHALL HAVE STRONG YELLOW GREEN REFLECTIVE SURFACE.
26. THE MAINTENANCE OF TRAFFIC PLAN, PROVIDED BY THE CONTRACTOR, SHALL INCLUDE PROVISIONS FOR PEDESTRIAN AND/OR SCHOOL STUDENT TRAFFIC AS WELL AS VEHICULAR TRAFFIC. THE FOLLOWING ARE MINIMUM REQUIREMENTS.
27. THE SAFE WALK ROUTE FOR ALL SCHOOL STUDENTS WITHIN THE VICINITY OF THE CONSTRUCTION ZONE SHALL BE MAINTAINED DURING THE TIMES STUDENTS ARE ARRIVING AT OR LEAVING SCHOOL. IF THE CURRENT WALKING SURFACE CAN NOT BE MAINTAINED, THEN A TEMPORARY ROAD-ROCK 4' WALK WAY SHALL BE CREATED. THE SAFE WALK ROUTE SHALL BE SEPARATED FROM THE CONSTRUCTION ACTIVITY BY THE 4' HIGH ORANGE CONSTRUCTION FENCE FOR THE ENTIRE LENGTH OF THE PROJECT OR THE LENGTH OF THE WALK ROUTE, WHICHEVER IS LESS. THE COST SHALL BE INCLUDED IN PAY ITEM 102-1 MOT.
28. ALL CONSTRUCTION EQUIPMENT AROUND ANY DESIGNATED CROSSWALK SHALL CEASE TO OPERATE DURING THE TIMES STUDENTS ARE ARRIVING AT OR LEAVING SCHOOL. ALL CONSTRUCTION EQUIPMENT ADJACENT TO A DESIGNATED WALK ROUTE SHALL CEASE OPERATING UNLESS SATISFACTORILY BARRICADED FROM THE WALK ROUTE.
29. IN THE CASE THAT A DESIGNATED CROSSING OR ANY PORTION OF THE DESIGNATED WALK ROUTE CAN NOT BE MAINTAINED, THEN THE CONTRACTOR SHALL NOTIFY THE SPECIAL PROJECTS COORDINATOR AT BROWARD COUNTY TRAFFIC ENGINEERING DIVISION, (954) 847-2671, A MINIMUM OF TEN (10) WORKING DAYS PRIOR TO CLOSING THAT ROUTE IN ORDER THAT AN ALTERNATE CROSSING/ROUTE CAN BE ESTABLISHED.
30. IT SHALL BE THE RESPONSIBILITY OF THE CONTRACTOR TO INSTALL ANY NECESSARY PAVEMENT, ROAD ROCK, PAVEMENT MARKING AND SIGNAGE AND/OR ANY PEDESTRIAN SIGNALIZATION AND/OR SIGNAL MODIFICATION TO ACCOMMODATE AN EXISTING OR ALTERNATE WALK ROUTE.
31. IT SHALL BE THE CONTRACTOR'S RESPONSIBILITY TO PROVIDE STATE CERTIFIED SCHOOL CROSSING GUARDS OR OFF DUTY POLICE OFFICERS TO CROSS STUDENTS AT ANY LOCATIONS OTHER THAN THOSE PREVIOUSLY DESIGNATED. THE CONTRACTOR MAY USE FLAGMEN, ONLY IF THEY ARE STATE CERTIFIED AS A SCHOOL CROSSING GUARD. THIRTY (30) DAYS PRIOR TO THE BEGINNING OF CONSTRUCTION THE CONTRACTOR SHALL NOTIFY THE SPECIAL PROJECTS COORDINATOR AT BROWARD COUNTY TRAFFIC ENGINEERING DIVISION, (954) 847-2671, TO ARRANGE A PRE-CONSTRUCTION - SCHOOL SAFETY MEETING.
32. IT SHALL BE THE CONTRACTOR'S RESPONSIBILITY TO NOTIFY THE BROWARD COUNTY SCHOOL BOARD PUPIL TRANSPORTATION DEPARTMENT, (754) 321-4440, TO ARRANGE A PRE-CONSTRUCTION - SCHOOL BUS ROUTE MEETING. THIS MEETING IS TO DETERMINE ALL BUS ROUTES AND TO MAKE ANY NECESSARY ARRANGEMENTS FOR REROUTING. THIS MEETING SHALL INCLUDE THE SPECIAL PROJECTS COORDINATOR FROM BROWARD COUNTY TRAFFIC ENGINEERING DIVISION, (954) 847-2671. THE CONTRACTOR SHALL BE RESPONSIBLE FOR PROVIDING A SAFE AND ADEQUATE WALKING SURFACE FOR ALL SCHOOL CHILDREN/PEDESTRIANS. THE SAFE WALK ROUTE SHALL BE PART OF THE MAINTENANCE OF TRAFFIC PLAN.
33. LANE CLOSURES ON COCONUT CREEK BLVD. ARE NOT ALLOWED DURING THE FOLLOWING HOURS:
7:00AM TO 10:00AM
4:00PM TO 7:00PM



ALL MATERIALS USED AND INSTALLATIONS WITHIN THE PUBLIC RIGHT OF WAY OR EASEMENTS SHALL BE IN ACCORDANCE WITH BROWARD COUNTY HIGHWAY CONSTRUCTION AND ENGINEERING DIVISION SPECIFICATIONS.

NOTICE
INSPECTION REQUIRED
24 HRS. PRIOR TO COMMENCING ANY WORK IN THE PUBLIC R/W CONTACT THE BROWARD COUNTY HIGHWAY CONSTRUCTION AND ENGINEERING DIVISION AT 954-577-4600 FOR INSPECTION.

NOTE:
APPROVAL OF THIS PLAN DOES NOT CONSTITUTE A PERMIT FOR CONSTRUCTION. A PERMIT FOR CONSTRUCTION MUST BE OBTAINED FROM THE BROWARD COUNTY HIGHWAY CONSTRUCTION AND ENGINEERING DIVISION PRIOR TO COMMENCING CONSTRUCTION IN THE PUBLIC RIGHT OF WAY.

BROWARD COUNTY HIGHWAY CONSTRUCTION AND ENGINEERING DIVISION

PLAN CONSISTENT WITH PLAT REQUIREMENTS

PUBLIC RIGHT OF WAY APPROVAL FOR PAVING, GRADING AND DRAINAGE

BY: _____ DATE: _____

DOES NOT INCLUDE APPROVAL OF PAVEMENT MARKINGS & SIGNS

REVISIONS					
DATE	BY	DESCRIPTION	DATE	BY	DESCRIPTION

PBS
2001 NW 10TH AVE.
MIAMI, FLORIDA 33172
FBPE Certificate of Authorization No. 24
Jeremy J. Bourdon, P.E. #59933

Coconut Creek
BUTTERFLY CAPITAL OF THE WORLD
CITY OF COCONUT CREEK
EDUCATIONAL CORRIDOR

TRAFFIC CONTROL GENERAL NOTES

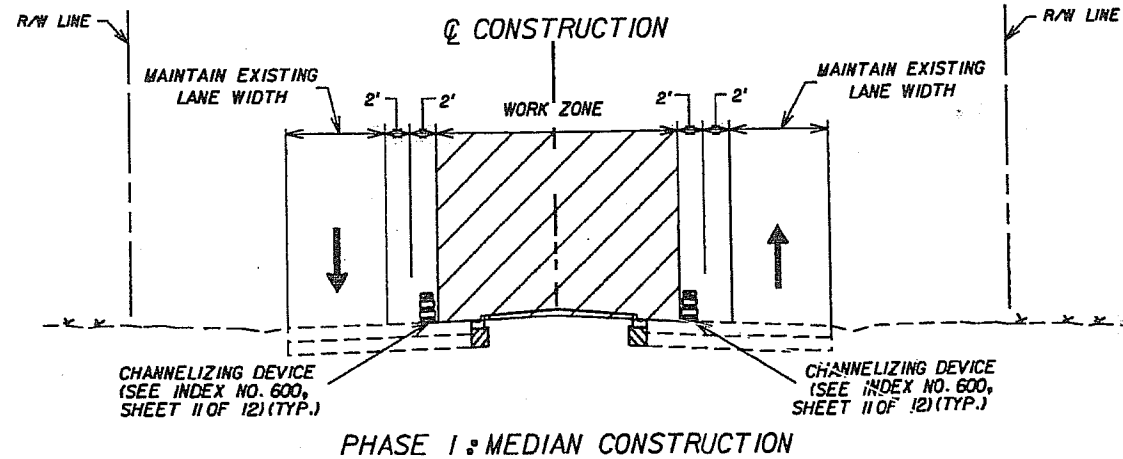
SHEET NO. 112

ALL MATERIALS USED AND INSTALLATIONS WITHIN THE PUBLIC RIGHT OF WAY OR EASEMENTS SHALL BE IN ACCORDANCE WITH BROWARD COUNTY HIGHWAY CONSTRUCTION AND ENGINEERING DIVISION SPECIFICATIONS.

NOTICE
INSPECTION REQUIRED
24 HRS. PRIOR TO COMMENCING ANY WORK IN THE PUBLIC R/W CONTACT THE BROWARD COUNTY HIGHWAY CONSTRUCTION AND ENGINEERING DIVISION AT 954-577-4600 FOR INSPECTION.

NOTE:
APPROVAL OF THIS PLAN DOES NOT CONSTITUTE A PERMIT FOR CONSTRUCTION. A PERMIT FOR CONSTRUCTION MUST BE OBTAINED FROM THE BROWARD COUNTY HIGHWAY CONSTRUCTION AND ENGINEERING DIVISION PRIOR TO COMMENCING CONSTRUCTION IN THE PUBLIC RIGHT OF WAY.

BROWARD COUNTY HIGHWAY CONSTRUCTION AND ENGINEERING DIVISION
 PLAN CONSISTENT WITH PLAT REQUIREMENTS
 PUBLIC RIGHT OF WAY APPROVAL FOR PAVING, GRADING AND DRAINAGE
 BY: _____ DATE: _____
 DOES NOT INCLUDE APPROVAL OF PAVEMENT MARKINGS & SIGNS



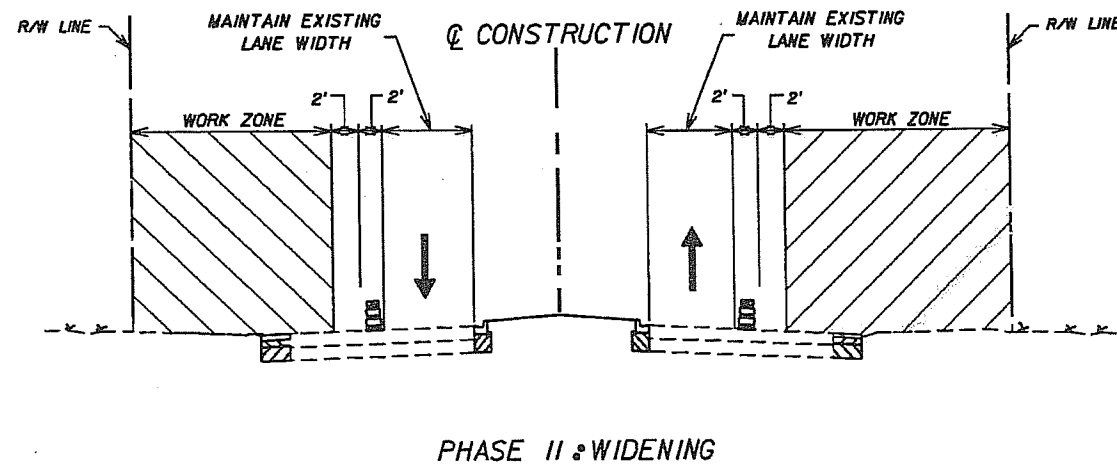
PHASE I

CLOSE THE INSIDE LANES TO THROUGH TRAFFIC. DURING PERMITTED LANE CLOSURES, IN ACCORDANCE WITH FDOT STANDARD INDEX NO. 600, 613, 615, & 616

REMOVE EXISTING MEDIAN CURB & GUTTER, AS REQUIRED.

PERFORM INSTALLATION OF NEW MEDIAN AND MEDIAN CURB/CURB & GUTTER

NOTE: LEFT TURN LANES SHALL REMAIN OPEN TO TRAFFIC UNLESS APPROVED BY THE ENGINEER.



PHASE II

CLOSE THE OUTSIDE LANES TO THROUGH TRAFFIC. DURING PERMITTED LANE CLOSURES, IN ACCORDANCE WITH FDOT STANDARD INDEX NO. 600, 611-613, AND 616.

CONSTRUCT WIDENING CURB RETURNS AND CURB CUT RAMPS


PHASE III

PLACE PERMANENT SIGNING AND PAVEMENT MARKINGS. OPEN TO TRAFFIC.

PHASE IV

INSTALL SIDEWALK IN ACCORDANCE WITH INDEX NO. 611

PERFORM LANDSCAPING ACTIVITIES



REVISIONS					
DATE	BY	DESCRIPTION	DATE	BY	DESCRIPTION

PBS&J
 2001 NW 107TH AVE.
 MIAMI, FLORIDA 33172
 FBPE Certificate of Authorization No. 24
 Jeremy J. Bourdon, P.E. #59933

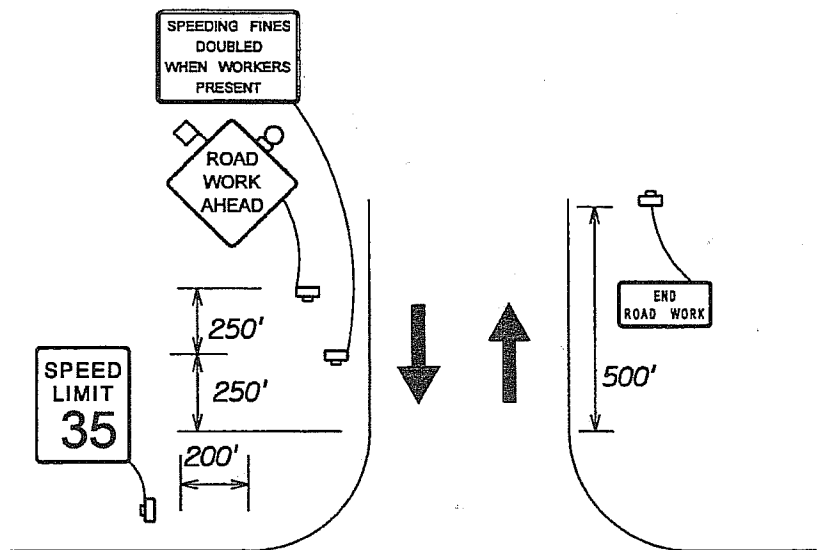
Coconut Creek
 BUTTERFLY CAPITAL OF THE WORLD
 CITY OF COCONUT CREEK
 EDUCATIONAL CORRIDOR

TRAFFIC CONTROL PLAN

SHEET NO.
113

SIGN LAYOUT FOR MAJOR SIDE STREETS

ALL PHASES



MAJOR SIDE STREETS

- BANKS ROAD
- LYONS ROAD
- N.W. 43RD AVENUE
- N.W. 39TH AVENUE
- COCONUT CREEK BOULEVARD

NOTE

FOR ADVANCED WARNING SIGNS ALONG COCONUT CREEK PKWY, REFER TO FDOT STANDARD INDEX 613.

CHANGEABLE VARIABLE MESSAGE SIGN MESSAGES

CVMS TO BE PLACED ON COCONUT CREEK PARKWAY:

0-14 DAYS PRIOR TO CONSTRUCTION

CONST TO BEGIN
XX/XX/XX
MESSAGE 1

DURING CONSTRUCTION

LANE CLOSURE AHEAD. → EXPECT DELAYS
MESSAGE 2A MESSAGE 2B

CVMS 1

0-14 DAYS PRIOR TO CONSTRUCTION

NO EVENING PKING → STARTING XX/XX/XX
MESSAGE 3A MESSAGE 3B

DURING CONSTRUCTION

NO EVENING PKING → XXPM-XAM
MESSAGE 4A MESSAGE 4B

CVMS 2

ALL MATERIALS USED AND INSTALLATIONS WITHIN THE PUBLIC RIGHT OF WAY OR EASEMENTS SHALL BE IN ACCORDANCE WITH BROWARD COUNTY HIGHWAY CONSTRUCTION AND ENGINEERING DIVISION SPECIFICATIONS.


NOTICE

INSPECTION REQUIRED
24 HRS. PRIOR TO COMMENCING ANY WORK IN THE PUBLIC R/W CONTACT THE BROWARD COUNTY HIGHWAY CONSTRUCTION AND ENGINEERING DIVISION AT 954-577-6800 FOR INSPECTION.

NOTE:
APPROVAL OF THIS PLAN DOES NOT CONSTITUTE A PERMIT FOR CONSTRUCTION. A PERMIT FOR CONSTRUCTION MUST BE OBTAINED FROM THE BROWARD COUNTY HIGHWAY CONSTRUCTION AND ENGINEERING DIVISION PRIOR TO COMMENCING CONSTRUCTION IN THE PUBLIC RIGHT OF WAY.

BROWARD COUNTY HIGHWAY CONSTRUCTION AND ENGINEERING DIVISION
 PLAN CONSISTENT WITH PLAT REQUIREMENTS
 PUBLIC RIGHT OF WAY APPROVAL FOR PAVING, GRADING AND DRAINAGE
BY: _____ DATE: _____

DOES NOT INCLUDE APPROVAL OF PAVEMENT MARKINGS & SIGNS



REVISIONS					
DATE	BY	DESCRIPTION	DATE	BY	DESCRIPTION

PBS&J
2001 NW 107TH AVE.
MIAMI, FLORIDA 33172
FBPE Certificate of Authorization No. 24

Jeremy J. Bourdon, P.E. #59933

Coconut Creek
BUTTERFLY CAPITAL OF THE WORLD

CITY OF COCONUT CREEK
EDUCATIONAL CORRIDOR

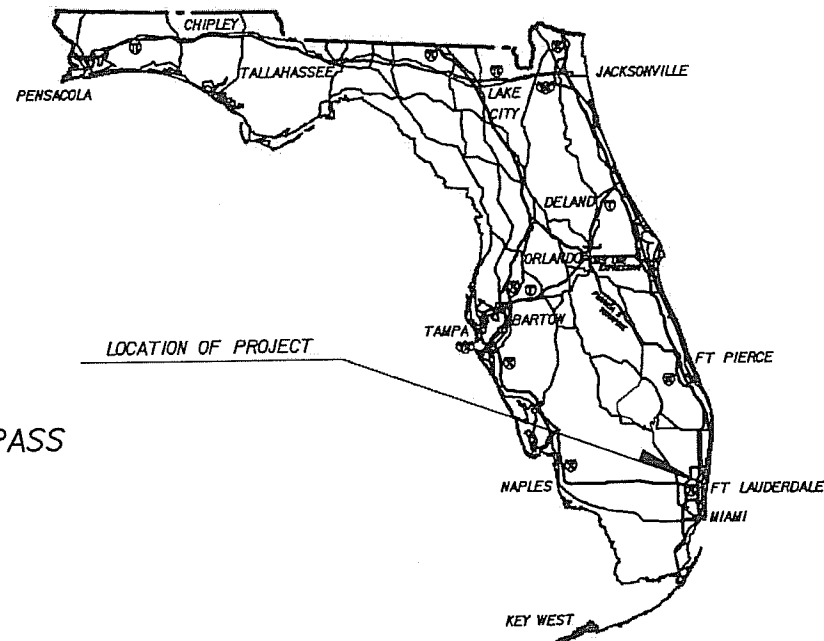
TRAFFIC CONTROL PLAN

SHEET NO.
114

**CITY OF COCONUT CREEK
EDUCATIONAL CORRIDOR**

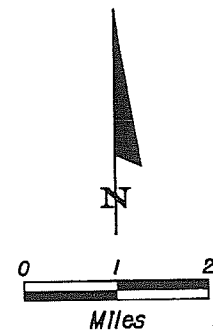
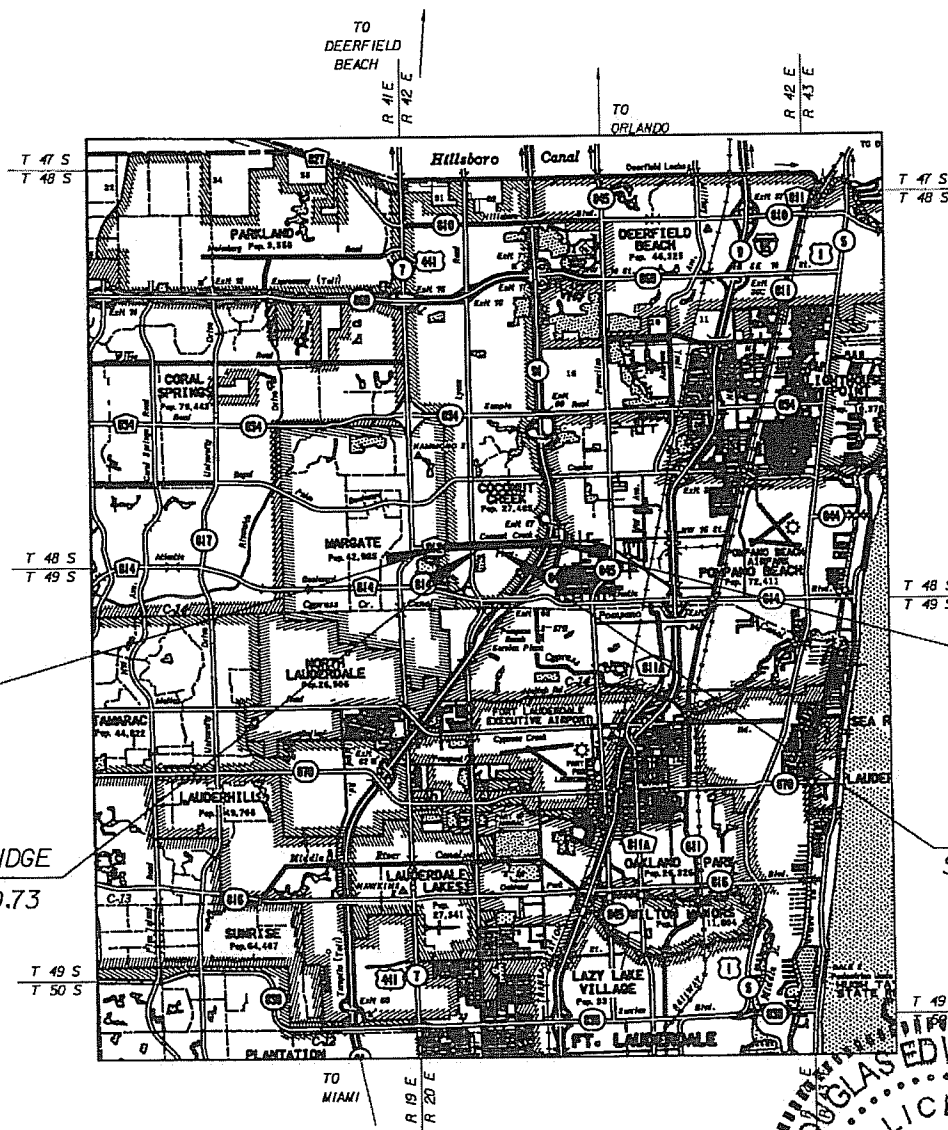
SIGNING & PAVEMENT MARKING PLANS

**BROWARD COUNTY
COCONUT CREEK PARKWAY
FROM EAST OF BANKS ROAD TO WEST SIDE OF FLORIDA'S TURNPIKE OVERPASS**



INDEX OF SIGNING & PAVEMENT MARKING PLANS

SHEET NO.	SHEET DESCRIPTION
S-1	KEY SHEET
S-2 THRU S-4	TABULATION OF QUANTITIES
S-5 THRU S-32	SIGNING AND PAVEMENT MARKING PLANS
S-33	GUIDE SIGN WORKSHEET



SIGNING & PAVEMENT MARKING SHOP DRAWINGS TO BE SUBMITTED TO:

DOUGLAS E. WILLIAMS
4030 WEST BOY SCOUT BOULEVARD, SUITE 700
TAMPA, FL 33607-1712
PHONE: (813) 282-7275

PLANS PREPARED BY:



4030 WEST BOY SCOUT BOULEVARD, SUITE 700
TAMPA, FL 33607-1712
PHONE: (813) 282-7275

THE PUBLIC ROADWAYS INDICATED IN THESE PLANS HAVE BEEN DESIGNED IN ACCORDANCE WITH THE 2007 "MANUAL OF UNIFORM MINIMUM STANDARDS FOR DESIGN, CONSTRUCTION AND MAINTENANCE FOR STREETS AND HIGHWAYS - STATE OF FLORIDA."

ALL NOT AND CONSTRUCTION WORK PERFORMED IN BROWARD COUNTY RIGHT OF WAY SHALL BE IN ACCORDANCE WITH THE GOVERNING STANDARDS AND SPECIFICATIONS: EXHIBIT 25A, BROWARD COUNTY ADMINISTRATIVE CODE FLORIDA DEPARTMENT OF TRANSPORTATION, DESIGN STANDARDS DATED 2010, AND STANDARD SPECIFICATIONS FOR ROAD AND BRIDGE CONSTRUCTION DATED 2010, AS AMENDED BY CONTRACT DOCUMENTS.

BEGIN SIGNING AND PAVEMENT MARKINGS
STA 28+15.00

END SIGNING AND PAVEMENT MARKINGS
STA 106+02.65

BEGIN BRIDGE
STA 64+00.73

END BRIDGE
STA 64+65.83


NOTE: THE SCALE OF THESE PLANS MAY HAVE CHANGED DUE TO REPRODUCTION.

OCTOBER 2010

SIGNING AND PAVEMENT MARKING PLANS
ENGINEER OF RECORD: DOUGLAS E. WILLIAMS, P.E.

P.E. NO.: 48262


COCONUT CREEK PROJECT MANAGER: LIZ AGUIAR



TABULATION OF QUANTITIES

PAY ITEM NO.	DESCRIPTION	UNIT	SHEET NUMBERS																TOTAL THIS SHEET		GRAND TOTAL		REF. SHEET				
			S-5		S-6		S-7		S-8		S-9		S-10		S-11		S-12		S-13		S-14						
			PLAN	FINAL	PLAN	FINAL	PLAN	FINAL	PLAN	FINAL	PLAN	FINAL	PLAN	FINAL	PLAN	FINAL	PLAN	FINAL	PLAN	FINAL	PLAN	FINAL					
0700-20-11	SINGLE POST SIGN (FURNISH & INST) (< 12)	AS	11	11	5	5	3	3	2	2	5	5	10	10	13	13	7	6	16	16	1	1	73	74			
0700-20-40	SINGLE POST SIGN (RELOCATE)	AS					2	2	1	1	1	1	1	1	1	1	2	2					8	8			
0700-20-60	SINGLE POST SIGN (REMOVE)	AS	8	5	5	3	4	4	2	2	4	2	10	4	11	10	5	4	13	10	1	1	63	45			
0706-3	MARKER PAVEMENT RETRO-REFLECTIVE	EA	87		40		41		32		64		78		38		52		56		28		516				
0710-11-290	PAINT PAVEMENT MARKINGS (YEL) (ISLAND NOSE)	SF	6				6				12		13		25				13				75				
0710-11-111	PAINT (WHITE) (SOLID) (6")	NW	0.304		0.386		0.251		0.397		0.450		0.475		0.181		0.303		0.301		0.202		3.250				
0710-11-122	PAINT (WHITE) (SOLID) (8")	LF	128		126		322																576				
0710-11-123	PAINT (WHITE) (SOLID) (12")	LF	541									784											1992				
0710-11-124	PAINT (WHITE) (SOLID) (18")	LF	118				142																260				
0710-11-125	PAINT (WHITE) (SOLID) (24")	LF	187		44		16				44		197		44		44		124				700				
0710-11-131	PAINT (WHITE) (SKIP) (6") 10'/30'	GM	0.091		0.205		0.212		0.197		0.189		0.083		0.212		0.182		0.091		0.212		1.674				
0710-11-151	PAINT (WHT) (6") 2'/4' OR 6'/10'	LF	102		318		176		152		128		144		182		88		70		18		1378				
0710-11-160	PAINT (WHITE) (MESSAGE)	EA	2		2		2		4		4		6		2		2		2		2		22				
0710-11-170	PAINT (WHITE) (ARROWS)	EA	11		7		4		10		13		16		2		5		6		6		74				
0710-11-211	PAINT (YELLOW) (SOLID) (6")	NW	0.132		0.213		0.212		0.197		0.193		0.140		0.190		0.213		0.154		0.212		1.856				
0710-11-224	PAINT (YELLOW) (SOLID) (18")	LF	14																				14				
0710-11-251	PAINT (YELLOW) (SKIP) (6") 6'/10'	LF							28		44				60								132				
0711-17	THERMOPLASTIC (REMOVE)	SF																									

see contractor certified quantities for striping



DATE	BY	DESCRIPTION	DATE	BY	DESCRIPTION

PBSJ 4030 West Bay Scout Boulevard
Suite 700
Tampa, Florida 33607
FBPE Certificate of Authorization No. 24
Douglas E. Williams, P.E. #48262

COCONUT CREEK
BUTTERFLY CAPITAL OF THE WORLD
CITY OF COCONUT CREEK
EDUCATIONAL CORRIDOR


TABULATION OF QUANTITIES

SHEET NO.
S-2

TABULATION OF QUANTITIES

PAY ITEM NO.	DESCRIPTION	UNIT	SHEET NUMBERS																TOTAL THIS SHEET		GRAND TOTAL		REF. SHEET			
			S-15		S-16		S-17		S-18		S-19		S-20		S-21		S-22		S-23		S-24					
			PLAN	FINAL	PLAN	FINAL	PLAN	FINAL	PLAN	FINAL	PLAN	FINAL	PLAN	FINAL	PLAN	FINAL	PLAN	FINAL	PLAN	FINAL	PLAN	FINAL				
0700-20-11	SINGLE POST SIGN (FURNISH & INST) (< 12)	AS	2	2	2	2	2	4	3	3												9	11			
0700-20-40	SINGLE POST SIGN (RELOCATE)	AS	1	1	2	2	1	1	1	1												5				
0700-20-60	SINGLE POST SIGN (REMOVE)	AS	2	1	1	1	1	2	1	1												5				
0706-3	MARKER PAVEMENT RETRO-REFLECTIVE	EA	34		68		64		30													196				
0710-11-290	PAINT PAVEMENT MARKINGS (YEL) (ISLAND NOSE)	SF			54		20		28													102				
0710-11-111	PAINT (WHITE) (SOLID) (6")	NM	0.240		0.407		0.318		0.240													1.205				
0710-11-122	PAINT (WHITE) (SOLID) (8")	LF					127															127				
0710-11-123	PAINT (WHITE) (SOLID) (12")	LF			577				290													867				
0710-11-124	PAINT (WHITE) (SOLID) (18")	LF					11															11				
0710-11-125	PAINT (WHITE) (SOLID) (24")	LF			115				80													195				
0710-11-131	PAINT (WHITE) (SKIP) (6") 10'/30'	GM	0.197		0.106		0.212		0.103													0.618				
0710-11-151	PAINT (WHT)(6") 2'74' OR 6'10'	LF	128		120		212		142													602				
0710-11-160	PAINT (WHITE) (MESSAGE)	EA							2													2				
0710-11-170	PAINT (WHITE) (ARROWS)	EA	3		9		2		4													18				
0710-11-211	PAINT (YELLOW) (SOLID) (6")	NM	0.213		0.165		0.196		0.165													0.739				
0710-11-224	PAINT (YELLOW) (SOLID) (18")	LF																								
0710-11-251	PAINT (YELLOW) (SKIP) (6") 6'/10'	LF					24															24				
0711-17	THERMOPLASTIC (REMOVE)	SF								2623		855		545		605		955		2095		7678				

} see Contractor Certified Quantity for Striping.




DATE	BY	DESCRIPTION	DATE	BY	DESCRIPTION			CITY OF COCONUT CREEK EDUCATIONAL CORRIDOR	TABULATION OF QUANTITIES	SHEET NO. S-3
------	----	-------------	------	----	-------------	--	--	---	---------------------------------	-------------------------

TABULATION OF QUANTITIES

PAY ITEM NO.	DESCRIPTION	UNIT	SHEET NUMBERS																TOTAL THIS SHEET		GRAND TOTAL		REF. SHEET	
			S-25		S-26		S-27		S-28		S-29		S-30		S-31		S-32		PLAN	FINAL	PLAN	FINAL		
			PLAN	FINAL	PLAN	FINAL	PLAN	FINAL	PLAN	FINAL	PLAN	FINAL	PLAN	FINAL	PLAN	FINAL	PLAN	FINAL						
0700-20-11	SINGLE POST SIGN (FURNISH & INST) (< 12)	AS																			82	85		
0700-20-40	SINGLE POST SIGN (RELOCATE)	AS																			13	13		
0700-20-60	SINGLE POST SIGN (REMOVE)	AS																			68	50		
0706-3	MARKER PAVEMENT RETRO-REFLECTIVE	EA																			712			
0710-11-290	PAINT PAVEMENT MARKINGS (YEL) (ISLAND NOSE)	SF																			177			
0710-11-111	PAINT (WHITE) (SOLID) (6")	NM																			4.455			
0710-11-122	PAINT (WHITE) (SOLID) (8")	LF																			703			
0710-11-123	PAINT (WHITE) (SOLID) (12")	LF																			2859			
0710-11-124	PAINT (WHITE) (SOLID) (18")	LF																			271			
0710-11-125	PAINT (WHITE) (SOLID) (24")	LF																			895			
0710-11-131	PAINT (WHITE) (SKIP) (6") 10'/30'	GM																			2.292			
0710-11-151	PAINT (WHT) (6") 2'/4' OR 6'/10'	LF																			1980			
0710-11-160	PAINT (WHITE) (MESSAGE)	EA																			24			
0710-11-170	PAINT (WHITE) (ARROWS)	EA																			92			
0710-11-211	PAINT (YELLOW) (SOLID) (6")	NM																			2.595			
0710-11-224	PAINT (YELLOW) (SOLID) (18")	LF																			14			
0710-11-251	PAINT (YELLOW) (SKIP) (6") 6'/10'	LF																			156			
0711-17	THERMOPLASTIC (REMOVE)	SF	1720		820		1435		140		290		860		705		725				6695		14373	

*See Contractor Certified Quantities for Striping.



REVISIONS					
DATE	BY	DESCRIPTION	DATE	BY	DESCRIPTION

PBSJ 4030 West Boy Scout Boulevard
Suite 700
Tampa, Florida 33607
FBPE Certificate of Authorization No. 24
Douglas E. Williams, P.E. #48262

COCONUT CREEK
BUTTERFLY CAPITAL OF THE WORLD
CITY OF COCONUT CREEK
EDUCATIONAL CORRIDOR

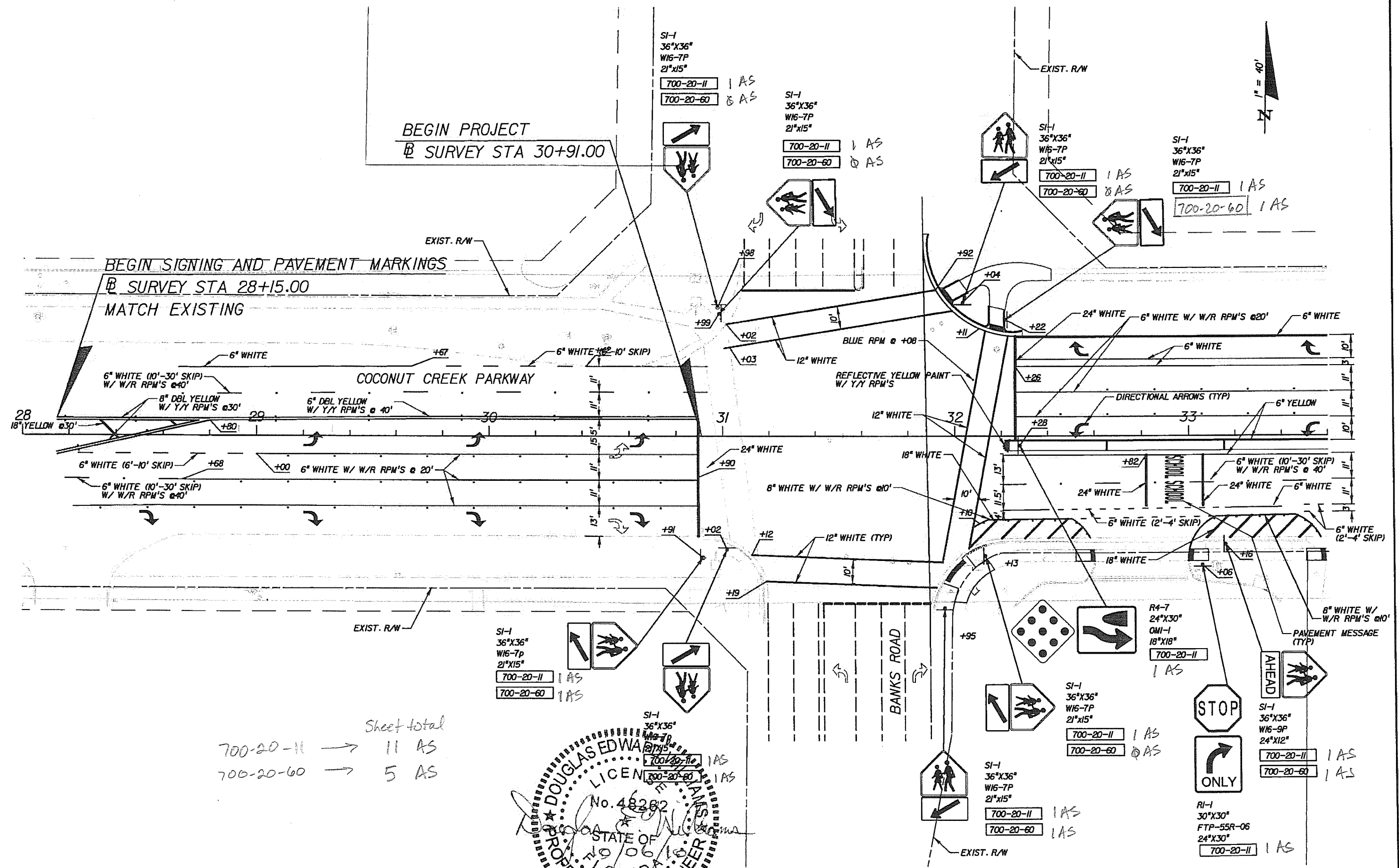
TABULATION OF QUANTITIES

SHEET NO.
S-4



BEGIN PROJECT
@ SURVEY STA 30+91.00

BEGIN SIGNING AND PAVEMENT MARKINGS
@ SURVEY STA 28+15.00
MATCH EXISTING



Sheet total
700-20-11 → 11 AS
700-20-60 → 5 AS

Professional Engineer Seal for Douglas E. Williams, No. 48262, State of Florida. Includes text: 'FLORIDA PROFESSIONAL ENGINEER', 'DOUGLAS EDWARDS', 'No. 48262', 'STATE OF FLORIDA', 'ENGINEER'.

REVISIONS					
DATE	BY	DESCRIPTION	DATE	BY	DESCRIPTION


PBS logo and address: 4020 Bay South Boulevard, Suite 101, Tampa, Florida 33607, FBPE Certificate of Authorization No. 24, Douglas E. Williams, P.E. #48262.

Coconut Creek logo: BUTTERFLY CAPITAL OF THE WORLD. CITY OF COCONUT CREEK EDUCATIONAL CORRIDOR.

SIGNING AND PAVEMENT MARKING SHEET (1)

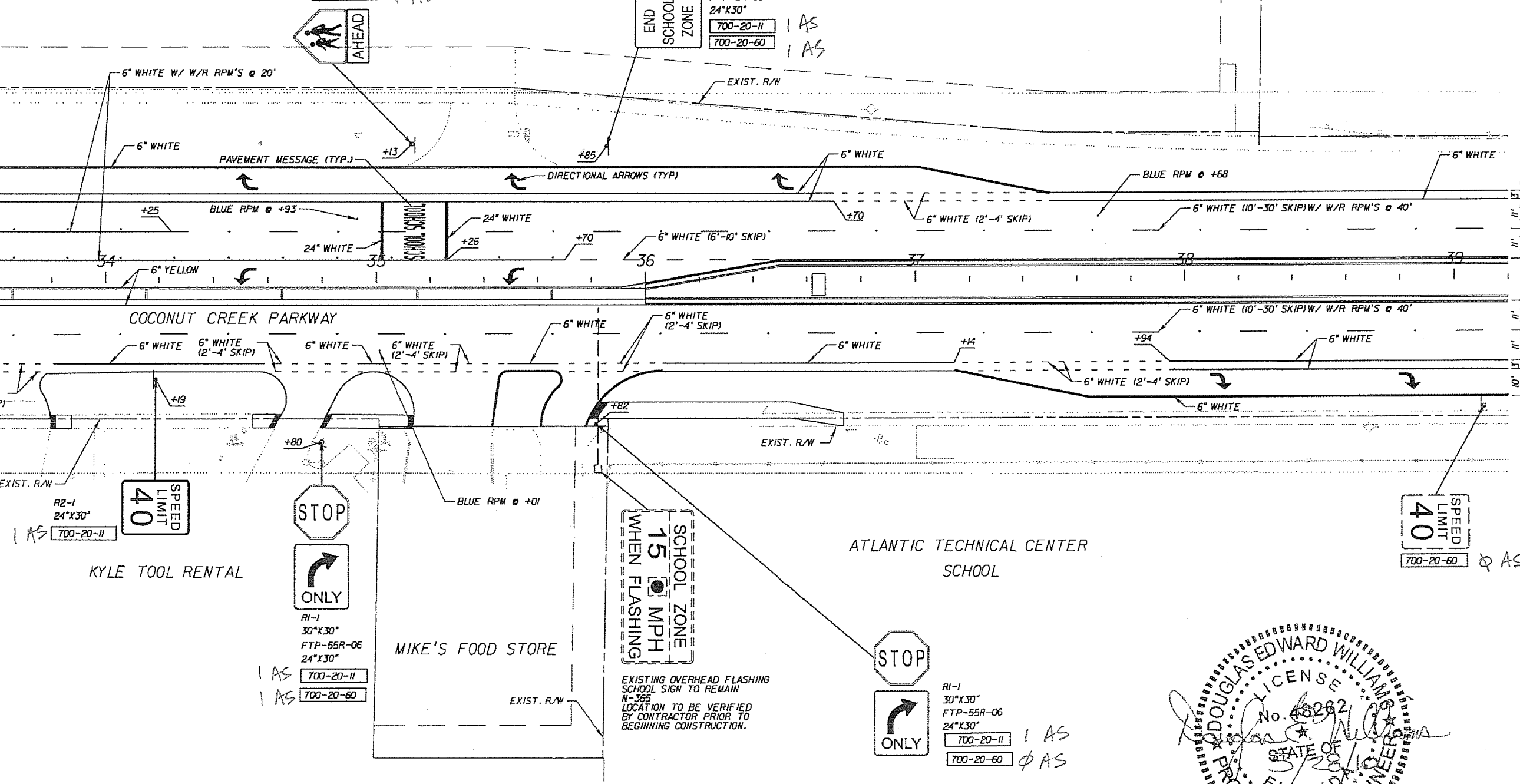
SHEET NO. S-5

Sheet Total
 700-20-11 → 5 AS
 700-20-60 → 3 AS



SI-1
 36"x36"
 W16-9P
 24"x12"
 700-20-11 1 AS
 700-20-60 1 AS

FTP-34-06
 24"x30"
 700-20-11 1 AS
 700-20-60 1 AS



R2-1
 24"x30"
 700-20-11 1 AS

STOP
 ONLY

RI-1
 30"x30"
 FTP-55R-06
 24"x30"
 700-20-11 1 AS
 700-20-60 1 AS


SCHOOL ZONE
 15 MPH
 WHEN FLASHING

EXISTING OVERHEAD FLASHING SCHOOL SIGN TO REMAIN N-365 LOCATION TO BE VERIFIED BY CONTRACTOR PRIOR TO BEGINNING CONSTRUCTION.

STOP
 ONLY

RI-1
 30"x30"
 FTP-55R-06
 24"x30"
 700-20-11 1 AS
 700-20-60 1 AS

SPEED LIMIT 40
 700-20-60 1 AS



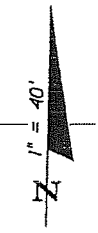
REVISIONS					
DATE	BY	DESCRIPTION	DATE	BY	DESCRIPTION

PBS&J
 4030 West Bay South Boulevard
 Suite 700
 Tampa, Florida 33607
 FBPE Certificate of Authorization No. 24
 Douglas E. Williams, P.E. #48262

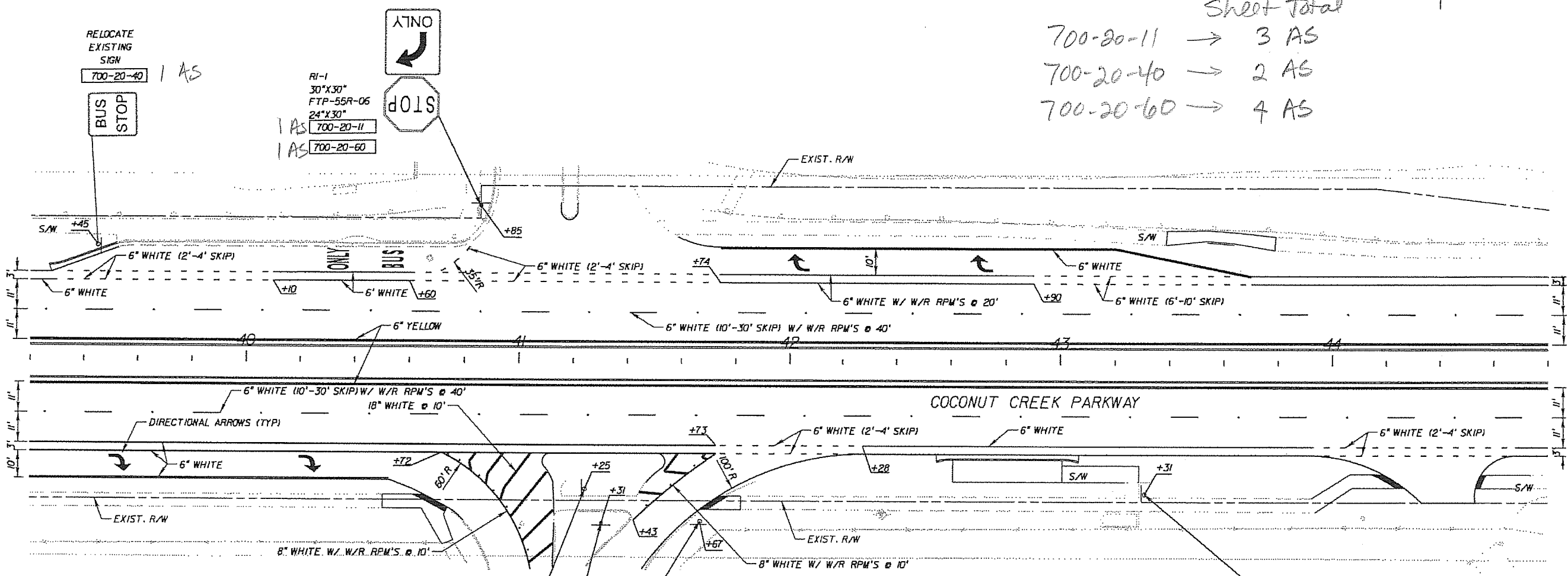
Coconut Creek
 BUTTERFLY CAPITAL OF THE WORLD
 CITY OF COCONUT CREEK
 EDUCATIONAL CORRIDOR

SIGNING AND PAVEMENT MARKING SHEET (2)

SHEET NO.
 S-6



Sheet Total
 700-20-11 → 3 AS
 700-20-40 → 2 AS
 700-20-60 → 4 AS



RELOCATE EXISTING SIGN
 700-20-40 1 AS



RI-1
 30"X30"
 FTP-55R-06
 24"X30"
 1 AS 700-20-11
 1 AS 700-20-60



A3-9b
 24"X36"
 1 AS 700-20-60




RI-1
 30"X30"
 FTP-55R-06
 24"X30"
 1 AS 700-20-11
 1 AS 700-20-60




RI-1
 30"X30"
 FTP-55R-06
 24"X30"
 1 AS 700-20-11
 1 AS 700-20-60

1 AS 700-20-40
 RELOCATE EXISTING SIGN



DAVE THOMAS EDUCATION CENTER
 WEST CAMPUS



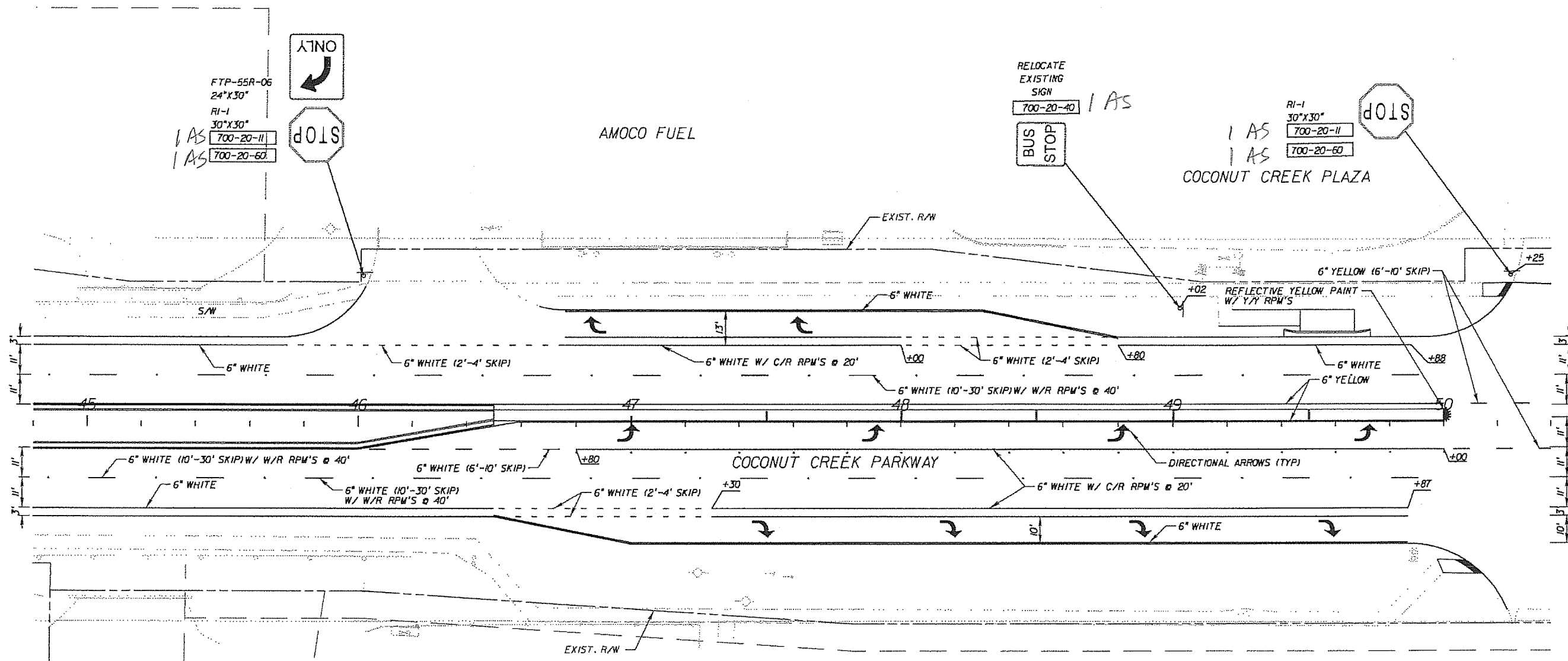
REVISIONS					
DATE	BY	DESCRIPTION	DATE	BY	DESCRIPTION

PBS&J
 4030 West Bay Scout Boulevard
 Suite 700
 Tampa, Florida 33607
 FBPE Certificate of Authorization No. 24
 Douglas E. Williams, P.E. #48262

Coconut Creek
 BUTTERFLY CAPITAL OF THE WORLD
 CITY OF COCONUT CREEK
 EDUCATIONAL CORRIDOR


SIGNING AND PAVEMENT MARKING SHEET (3)

SHEET NO.
 S-7



Sheet Total
 700-20-11 → 2 AS
 700-20-40 → 1 AS
 700-20-60 → 2 AS

DAVE THOMAS EDUCATION CENTER



REVISIONS					
DATE	BY	DESCRIPTION	DATE	BY	DESCRIPTION

PBS&C
 4030 West Boy Scout Boulevard
 Suite 700
 Tampa, Florida 33607
 FBPE Certificate of
 Authorization No. 24
 Douglas E. Williams, P.E. #48262

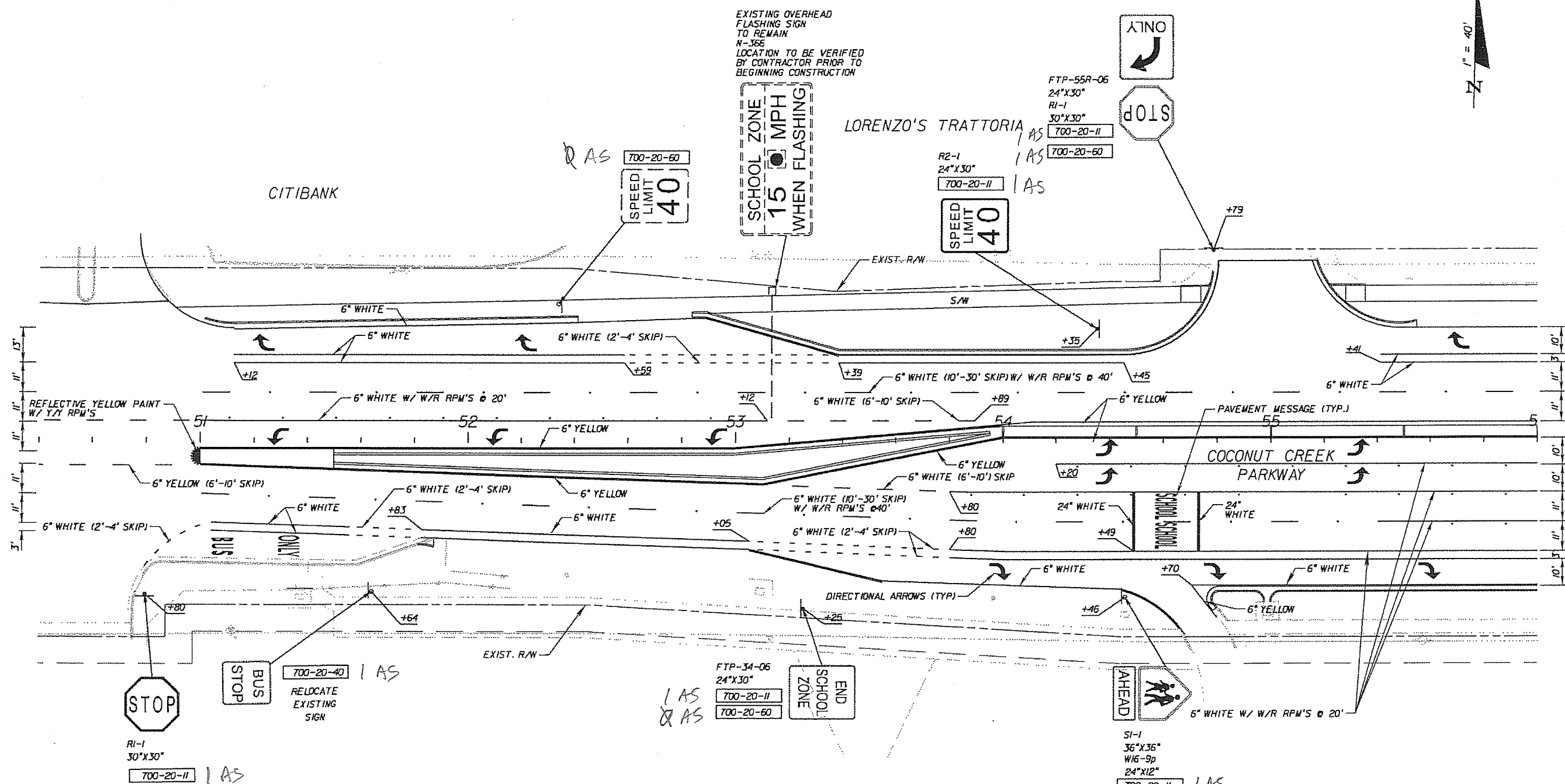
Coconut Creek
 BUTTERFLY CAPITAL OF THE WORLD
 CITY OF
 COCONUT CREEK
 EDUCATIONAL CORRIDOR

**SIGNING AND PAVEMENT
 MARKING SHEET (A)**

SHEET NO.
 S-8




EXISTING OVERHEAD FLASHING SIGN TO REMAIN N-366 LOCATION TO BE VERIFIED BY CONTRACTOR PRIOR TO BEGINNING CONSTRUCTION



FTP-34-06 24"x30" 1 AS
 700-20-11 1 AS
 700-20-60 2 AS

SI-1 36"x36" W16-9p 24"x12" 1 AS
 700-20-11 1 AS
 700-20-60 1 AS

Page total
 700-20-11 → 5 AS
 700-20-40 → 1 AS
 700-20-60 → 2 AS



REVISIONS					
DATE	BY	DESCRIPTION	DATE	BY	DESCRIPTION


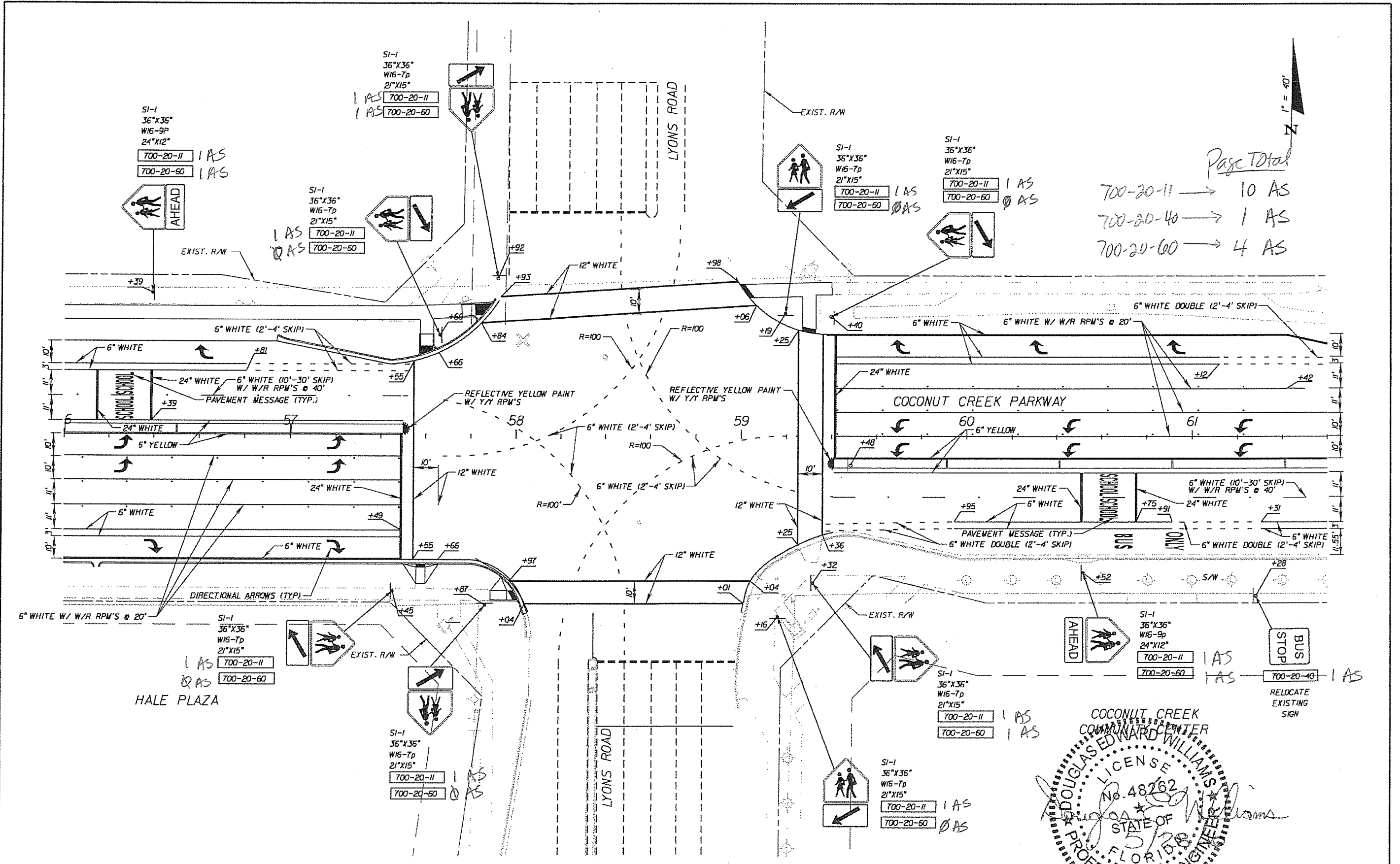
PBSJ 4030 West Bay Scout Boulevard
 Suite 700
 Tampa, Florida 33607
 FBPE Certificate of Authorization No. 24
 Douglas E. Williams, P.E. #48262

Coconut Creek
 BUTTERFLY CAPITAL OF THE WORLD
 CITY OF COCONUT CREEK
 EDUCATIONAL CORRIDOR

SIGNING AND PAVEMENT MARKING SHEET (5)

SHEET NO.
 S-9

Page Total
 700-20-11 → 10 AS
 700-20-40 → 1 AS
 700-20-60 → 4 AS



REVISIONS					
DATE	BY	DESCRIPTION	DATE	BY	DESCRIPTION

PBS 4030 West Bay Scout Boulevard
 Suite 700
 Tampa, Florida 33607
 FBPE Certificate of
 Authorization No. 24
 Douglas E. Williams, P.E. #48262

Coconut Creek
 BUTTERFLY CAPITAL OF THE WORLD
 CITY OF
 COCONUT CREEK
 EDUCATIONAL CORRIDOR

**SIGNING AND PAVEMENT
 MARKING SHEET (6)**

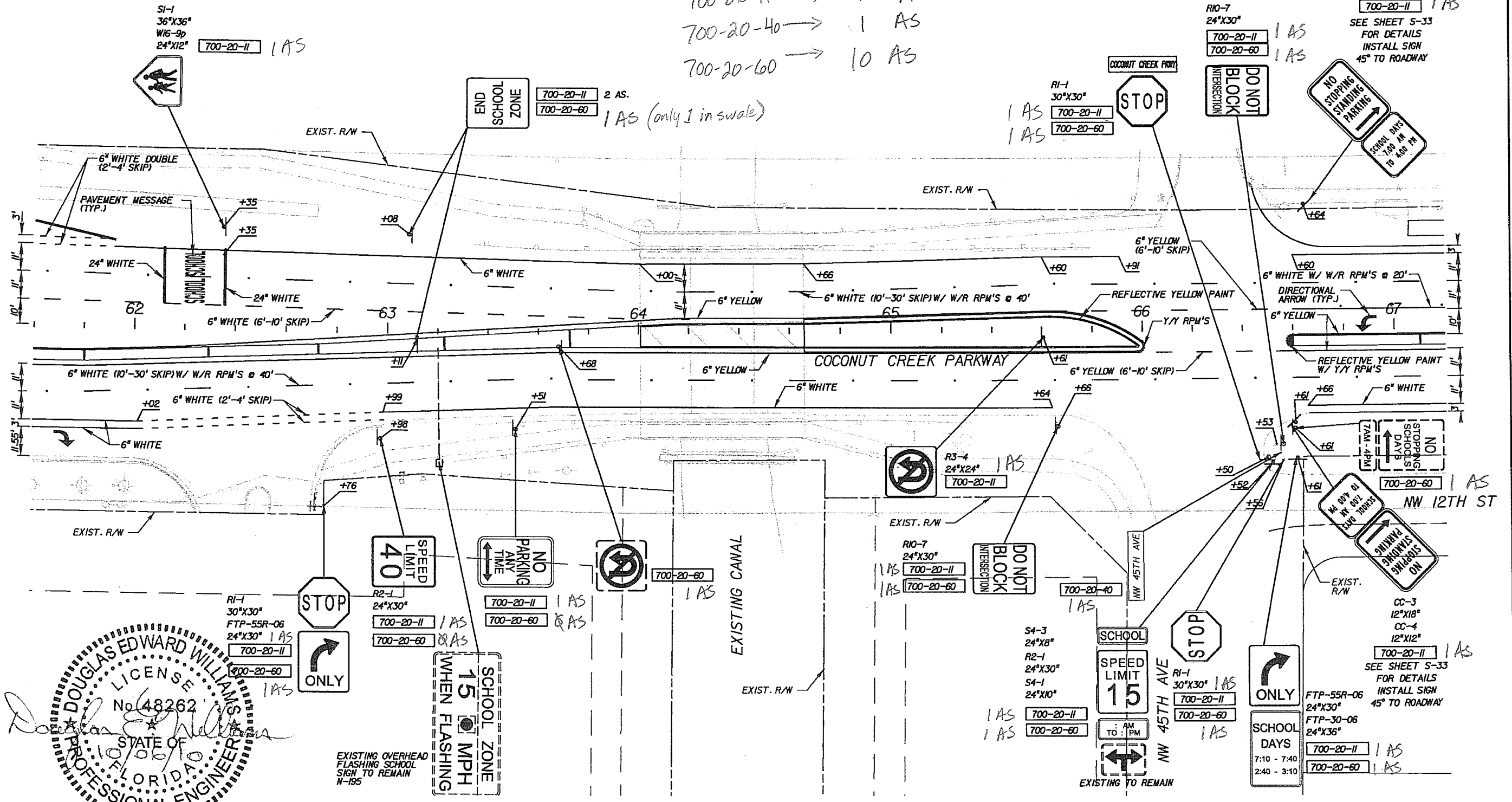
SHEET NO.
 S-10



Page total
 700-20-11 → 15 AS
 700-20-40 → 1 AS
 700-20-60 → 10 AS

COCONUT CREEK SENIOR HIGH

CC-2 12"x18"
 CC-4 12"x12"
 700-20-11 1 AS
 SEE SHEET S-33 FOR DETAILS
 INSTALL SIGN 45° TO ROADWAY



Professional Engineer Seal:
 DOUGLAS EDWARD WILLIAMS
 LICENSE No. 48262
 STATE OF FLORIDA
 PROFESSIONAL ENGINEER

EXISTING OVERHEAD FLASHING SCHOOL SIGN TO REMAIN N-195

REVISIONS					
DATE	BY	DESCRIPTION	DATE	BY	DESCRIPTION

PBS&J
 4030 West Boy Scout Boulevard
 Suite 700
 Tampa, Florida 33607
 FBPE Certificate of Authorization No. 24
 Douglas E. Williams, P.E. #48262

Coconut Creek
 BUTTERFLY CAPITAL OF THE WORLD
 CITY OF COCONUT CREEK
 EDUCATIONAL CORRIDOR


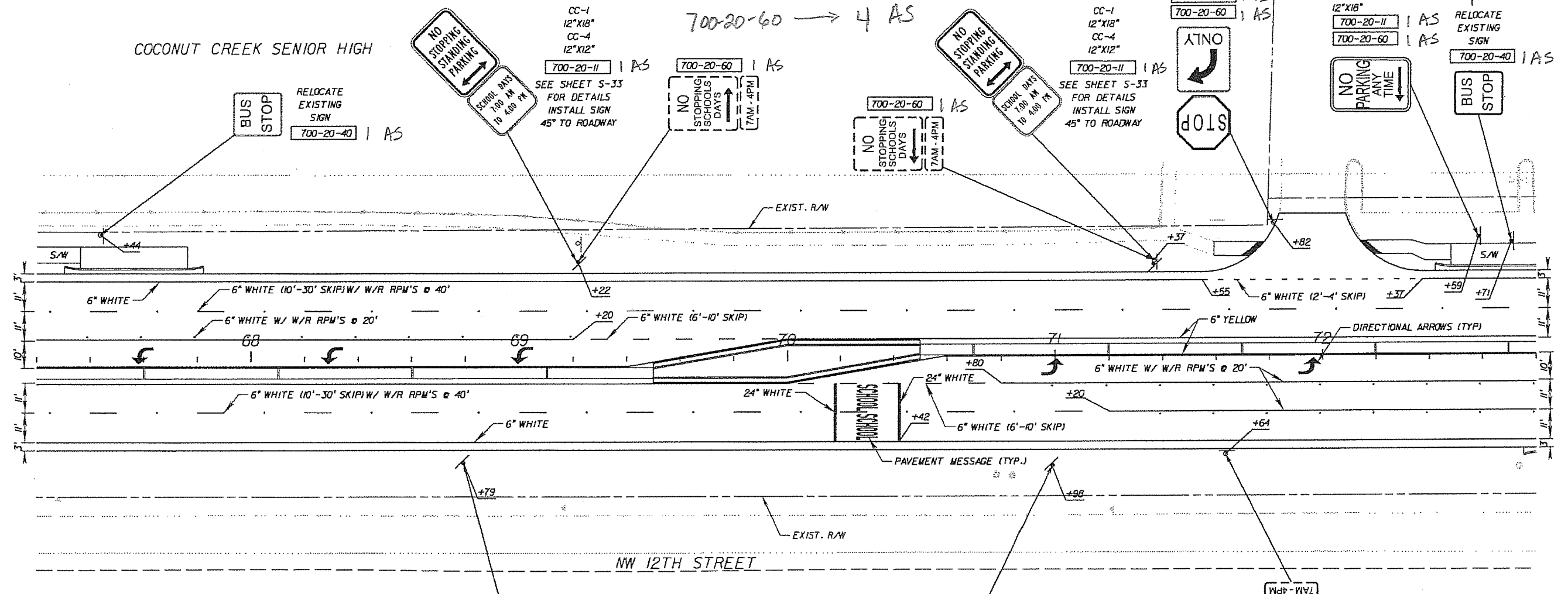
SIGNING AND PAVEMENT MARKING SHEET (7)

SHEET NO.
S-11

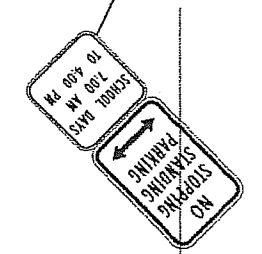
Page Total

700-20-11 → 6 AS
 700-20-40 → 2 AS
 700-20-60 → 4 AS

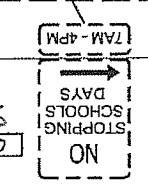
COCONUT CREEK SENIOR HIGH




CC-1
 12"x18"
 CC-4
 12"x12"
 700-20-11 | AS
 SEE SHEET S-33
 FOR DETAILS
 INSTALL SIGN
 45° TO ROADWAY



CC-1
 12"x18"
 CC-4
 12"x12"
 700-20-11 | AS
 SEE SHEET S-33
 FOR DETAILS
 INSTALL SIGN
 45° TO ROADWAY



CC-1
 12"x18"
 CC-4
 12"x12"
 700-20-60 | AS



REVISIONS					
DATE	BY	DESCRIPTION	DATE	BY	DESCRIPTION

PBS
 4030 West Bay Scout Boulevard
 Suite 700
 Tampa, Florida 33607
 FBPE Certificate of
 Authorization No. 24
 Douglas E. Williams, P.E. #48262

Coconut Creek
 BUTTERFLY CAPITAL OF THE WORLD
 CITY OF
 COCONUT CREEK
 EDUCATIONAL CORRIDOR


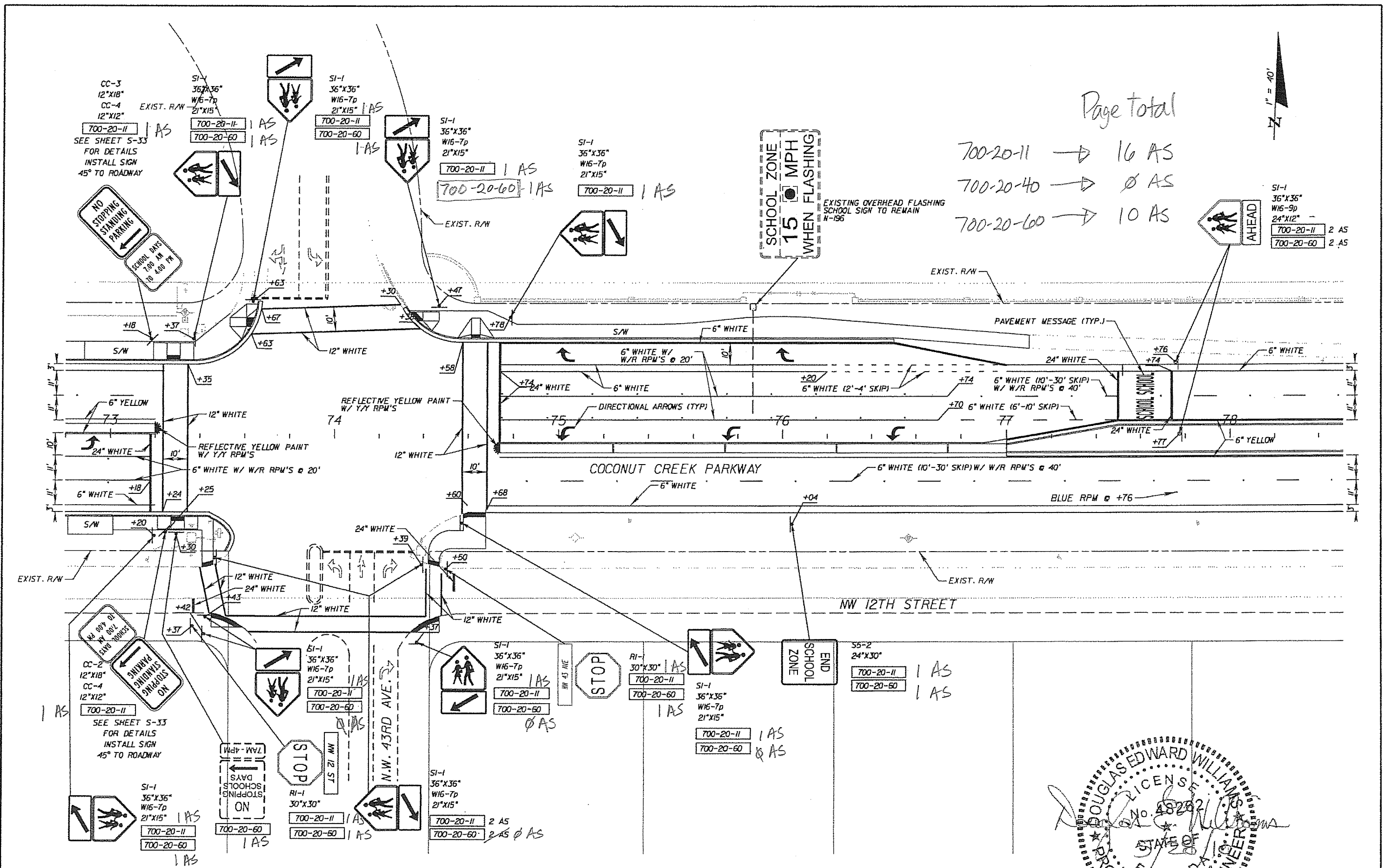

**SIGNING AND PAVEMENT
 MARKING SHEET (8)**

SHEET NO.
 S-12

Page total

700-20-11 → 16 AS
 700-20-40 → 0 AS
 700-20-60 → 10 AS

SI-1
 36"x36"
 W16-7p
 21"x15"
 700-20-11 2 AS
 700-20-60 2 AS




REVISIONS					
DATE	BY	DESCRIPTION	DATE	BY	DESCRIPTION

PBS&J
 4030 West Bay Scout Boulevard
 Suite 700
 Tampa, Florida 33607
 FBPE Certificate of
 Authorization No. 24
 Douglas E. Williams, P.E. #48262

Coconut Creek
 BUTTERFLY CAPITAL OF THE WORLD
 CITY OF
 COCONUT CREEK
 EDUCATIONAL CORRIDOR

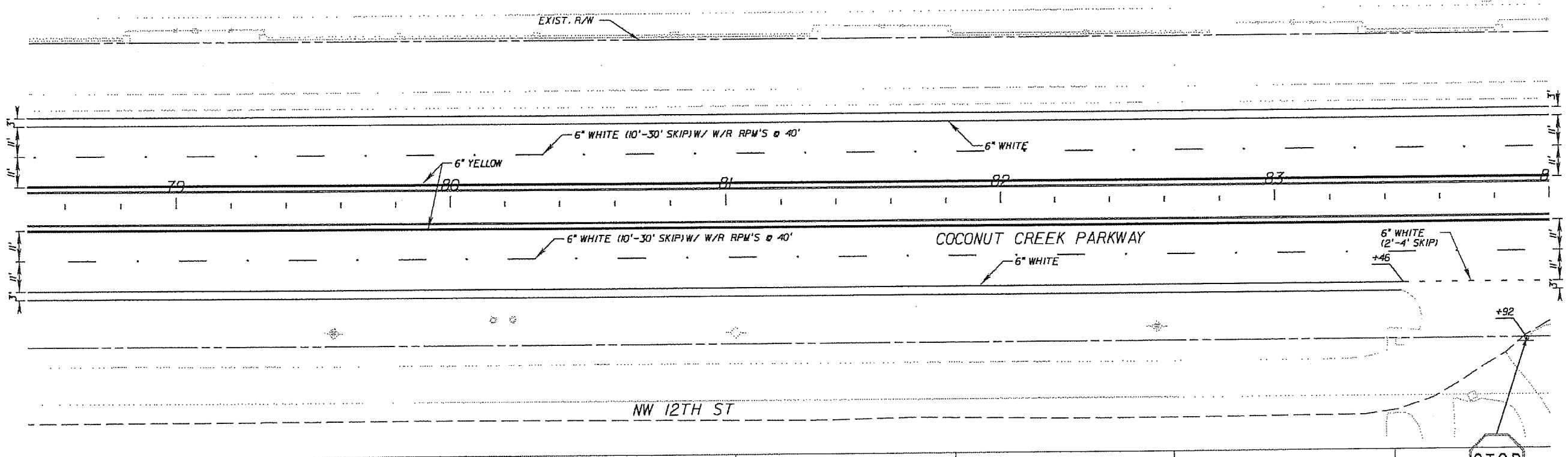
SIGNING AND PAVEMENT MARKING SHEET (9)

SHEET NO.
 S-13




Page Total

700-20-11 → 1 AS
 700-20-60 → 1 AS



RI-1
 30" x 30"
 700-20-11 1 AS
 700-20-60 1 AS



--	--	--	--	--	--	--	--	--	--

REVISIONS					
DATE	BY	DESCRIPTION	DATE	BY	DESCRIPTION

PBS&J
 4030 West Boy Scout Boulevard
 Suite 700
 Tampa, Florida 33607
 FBPE Certificate of
 Authorization No. 24
 Douglas E. Williams, P.E. #48262

Coconut Creek
 BUTTERFLY CAPITAL OF THE WORLD
 CITY OF
 COCONUT CREEK
 EDUCATIONAL CORRIDOR

SIGNING AND MOVEMENT
MARKING SHEET (10)

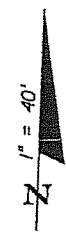
SHEET NO.
S-14

Page total

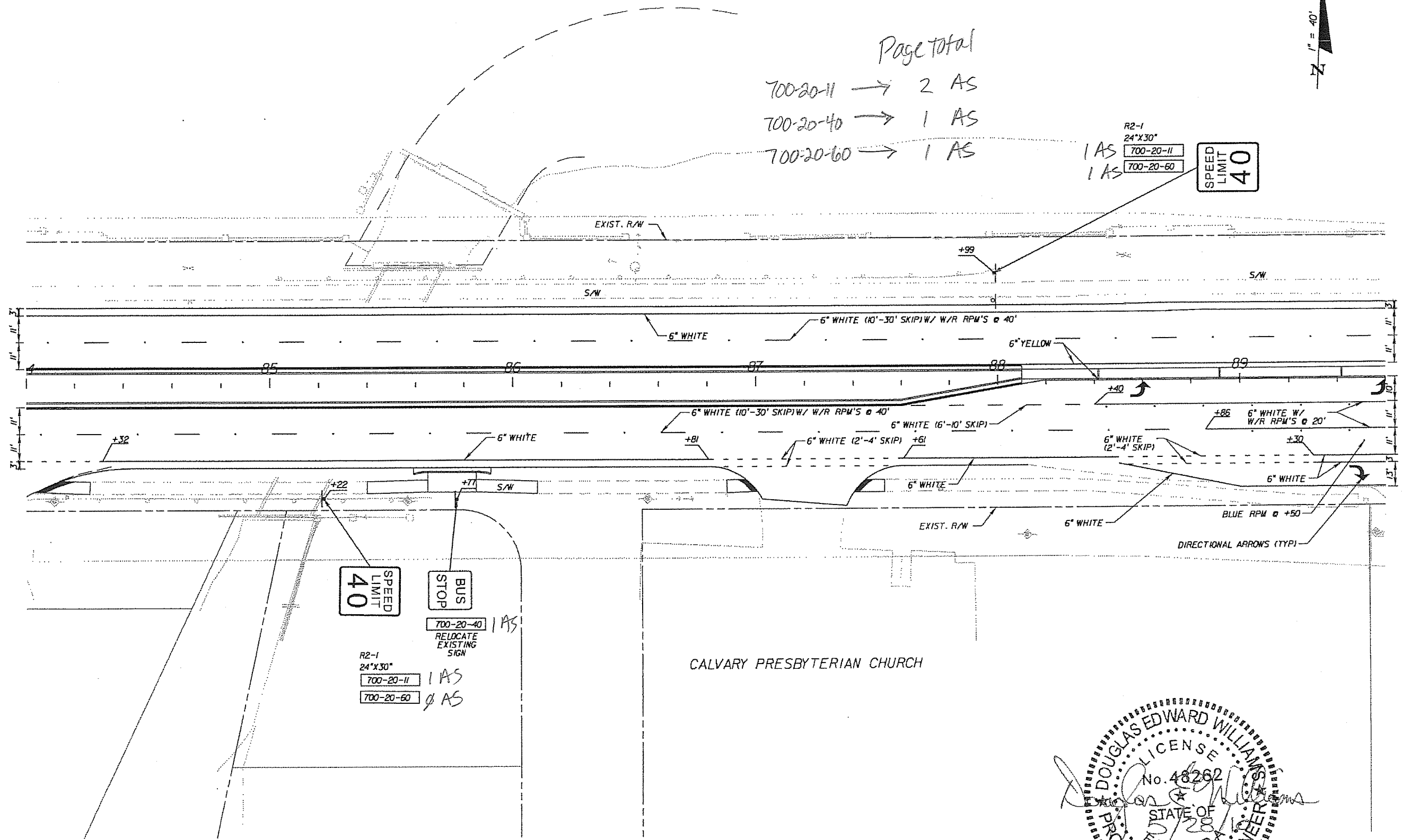
700-20-11 → 2 AS

700-20-40 → 1 AS

700-20-60 → 1 AS




R2-1
24"X30"
700-20-11 1 AS
700-20-60 1 AS



700-20-40 1 AS
RELOCATE EXISTING SIGN

R2-1
24"X30"
700-20-11 1 AS
700-20-60 1 AS

CALVARY PRESBYTERIAN CHURCH



REVISIONS					
DATE	BY	DESCRIPTION	DATE	BY	DESCRIPTION

PBS&J 4030 West Bay Scout Boulevard
Suite 700
Tampa, Florida 33607
FBPE Certificate of Authorization No. 24
Douglas E. Williams, P.E. #48262

COCONUT CREEK
BUTTERFLY CAPITAL OF THE WORLD

CITY OF
COCONUT CREEK
EDUCATIONAL CORRIDOR

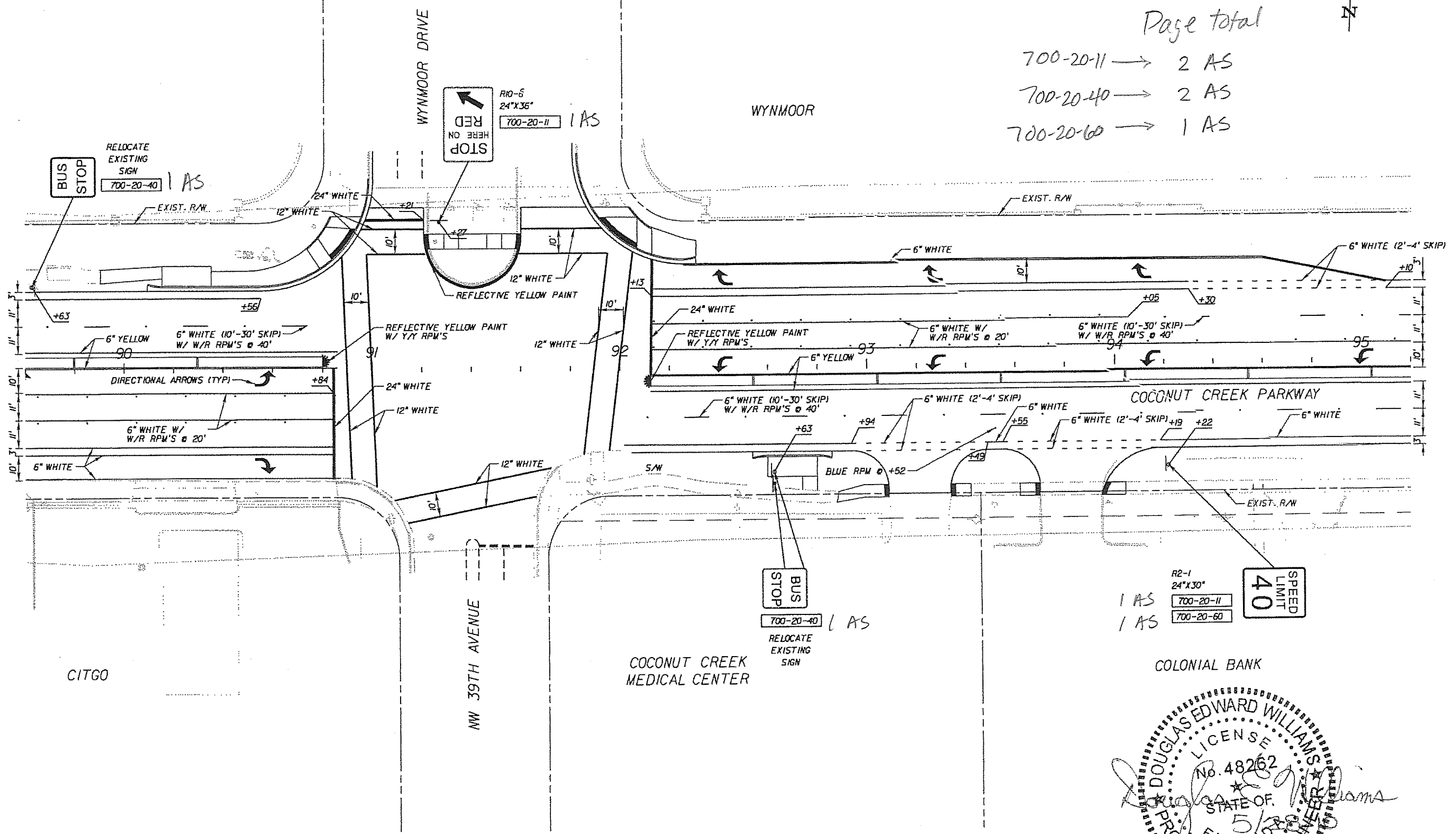
SIGNING AND PAVEMENT MARKING SHEET (1)

SHEET NO.
S-15



Page total

- 700-20-11 → 2 AS
- 700-20-40 → 2 AS
- 700-20-60 → 1 AS



RELOCATE EXISTING SIGN
700-20-40 1 AS
BUS STOP

R10-5
24"x36"
700-20-11 1 AS
STOP
NO HERE ON


RELOCATE EXISTING SIGN
700-20-40 1 AS
BUS STOP

R2-1
24"x30"
700-20-11 1 AS
700-20-60 1 AS
SPEED LIMIT 40

CITGO

COCONUT CREEK MEDICAL CENTER

COLONIAL BANK



REVISIONS					
DATE	BY	DESCRIPTION	DATE	BY	DESCRIPTION

PBSI
4030 West Bay Scout Boulevard
Suite 700
Tampa, Florida 33607
FBPE Certificate of Authorization No. 24
Douglas E. Williams, P.E. #48262

Coconut Creek
BUTTERFLY CAPITAL OF THE WORLD
CITY OF COCONUT CREEK
EDUCATIONAL CORRIDOR

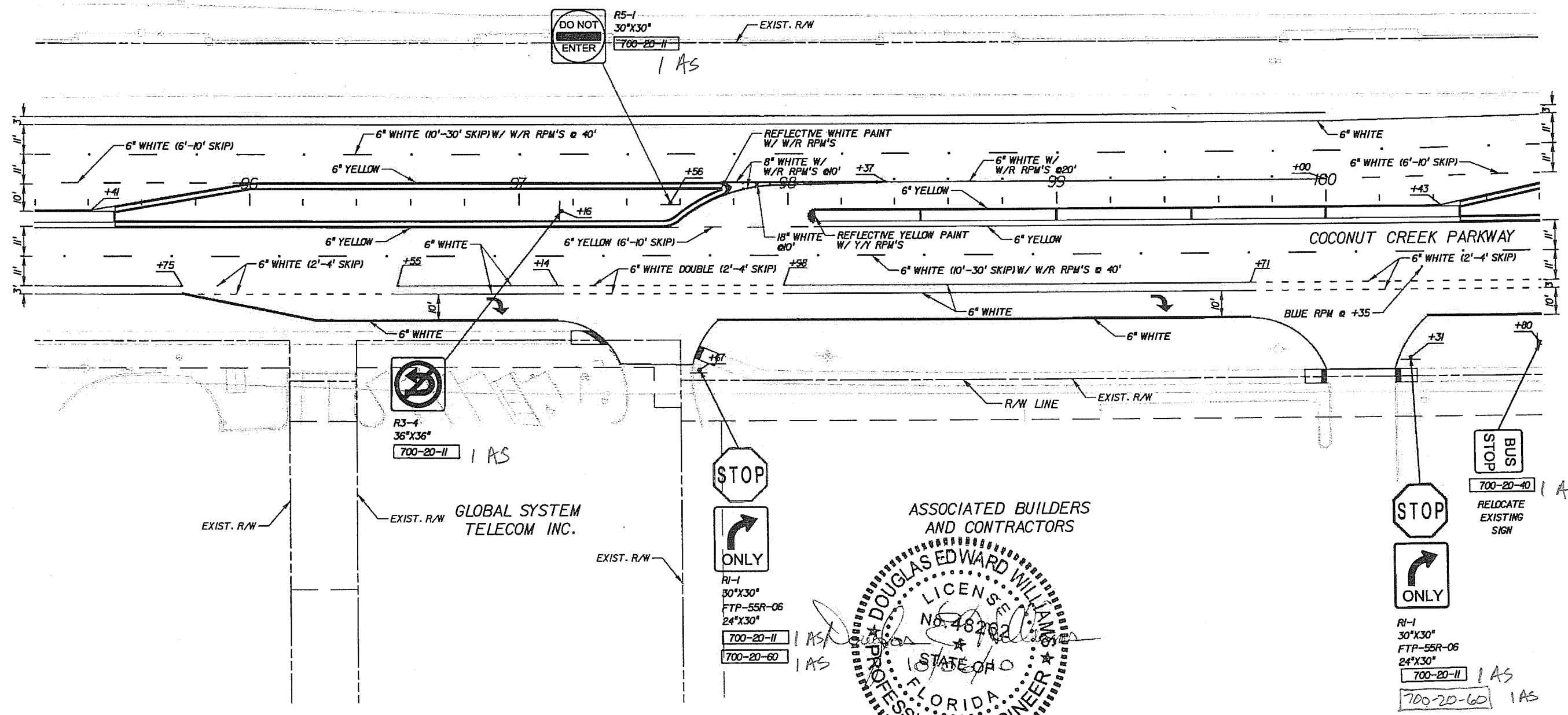
SIGNING AND PAVEMENT MARKING SHEET (12)

SHEET NO.
S-16



Page total

700-20-11 → 4 AS
 700-20-40 → 1 AS
 700-20-60 → 2 AS



REVISIONS					
DATE	BY	DESCRIPTION	DATE	BY	DESCRIPTION

PBS&J
 4030 West Boy Scout Boulevard
 Suite 700
 Tampa, Florida 33607
 FBPE Certificate of
 Authorization No. 24
 Douglas E. Williams, P.E. #48262

ASSOCIATED BUILDERS
 AND CONTRACTORS
DOUGLAS EDWARD WILLIAMS
 LICENSE
 No. 48262
 STATE OF FLORIDA
 PROFESSIONAL ENGINEER
 CITY OF COCONUT CREEK
 EDUCATIONAL CORRIDOR

**SIGNING AND PAVEMENT
 MARKING SHEET (13)**

SHEET NO.
S-17

END SIGNING AND PAVEMENT MARKINGS
 @ SURVEY STA. 106+02.65
 MATCH EXISTING

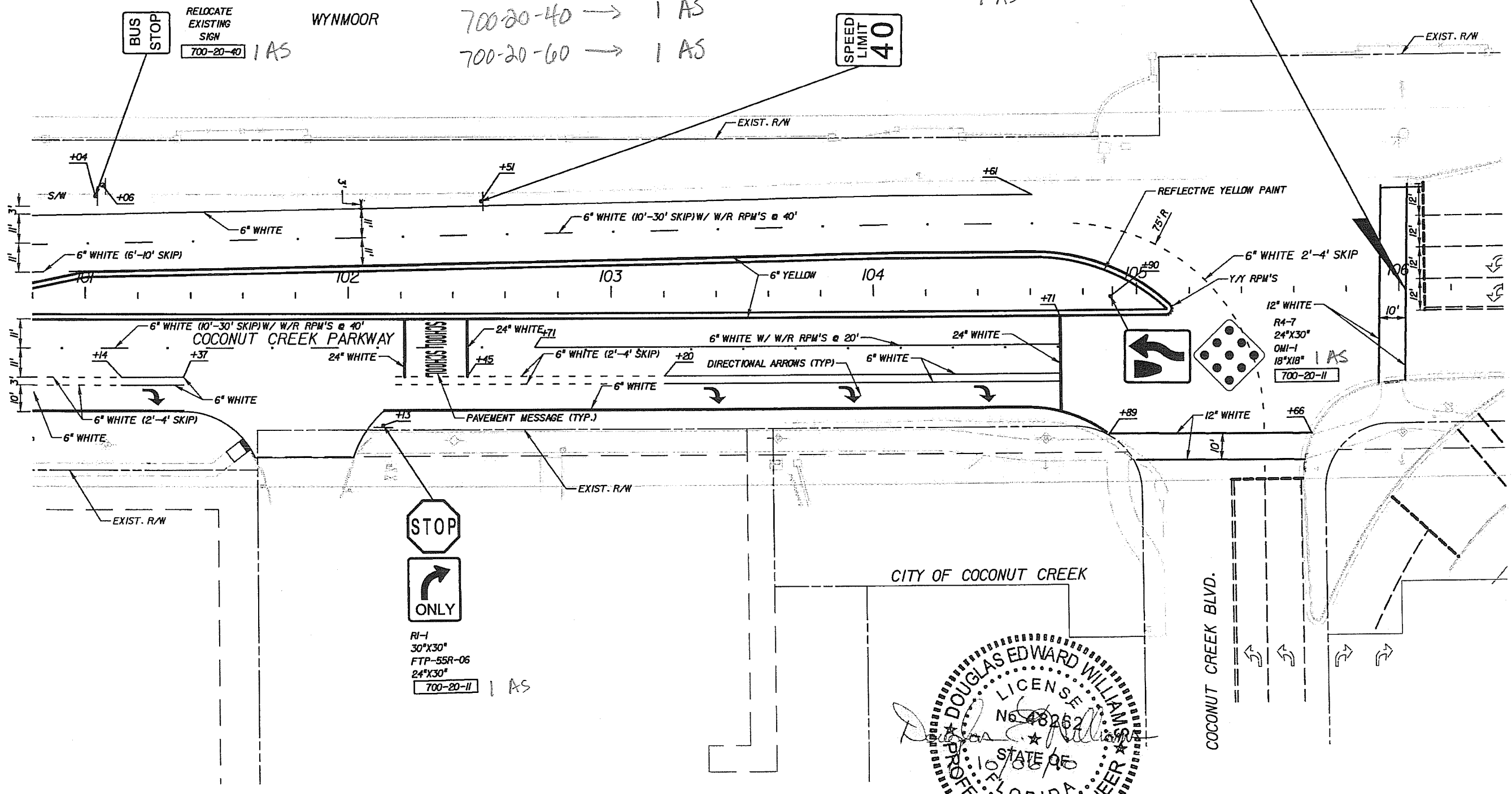


Page Total
 700-20-11 → 3 AS
 700-20-40 → 1 AS
 700-20-60 → 1 AS

R2-1
 24"X30"
 700-20-11 1 AS
 700-20-60 1 AS

BUS STOP
 RELOCATE EXISTING SIGN
 700-20-40 1 AS

SPEED LIMIT 40



STOP
 ONLY

R1-1
 30"X30"
 FTP-55R-06
 24"X30"
 700-20-11 1 AS

CITY OF COCONUT CREEK
 LICENSE
 No. 48262
 STATE OF FLORIDA
 PROFESSIONAL ENGINEER
 DOUGLAS EDWARD WILLIAMS
 COCONUT CREEK
 EDUCATIONAL CORRIDOR


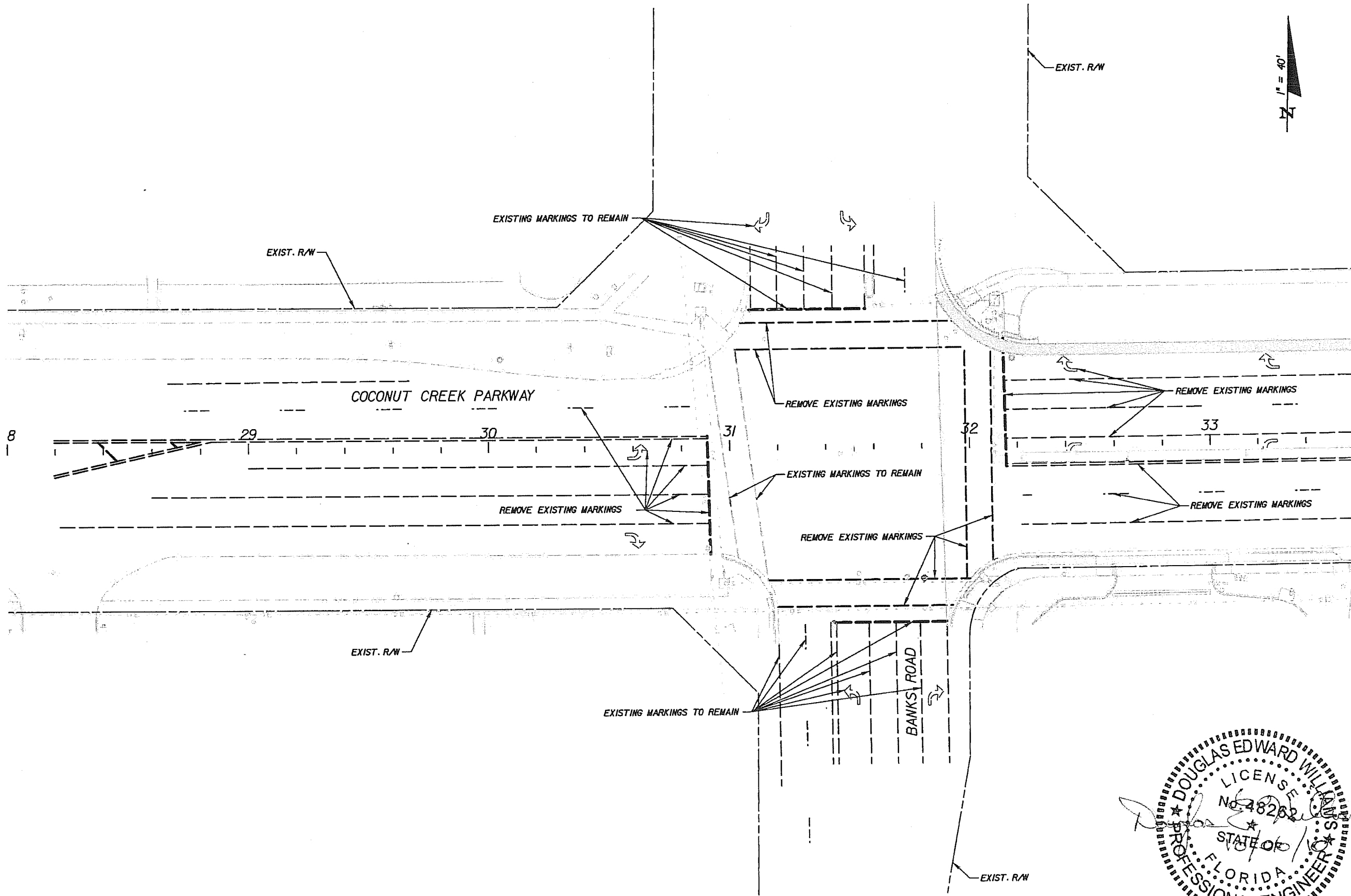
REVISIONS					
DATE	BY	DESCRIPTION	DATE	BY	DESCRIPTION

PBS&J
 4030 West Boy Scout Boulevard
 Suite 700
 Tampa, Florida 33607
 FBPE Certificate of
 Authorization No. 24
 Douglas E. Williams, P.E. #48262

Coconut Creek
 BUTTERFLY CAPITAL OF THE WORLD

SIGNING AND PAVEMENT MARKING SHEET (14)

SHEET NO.
S-18



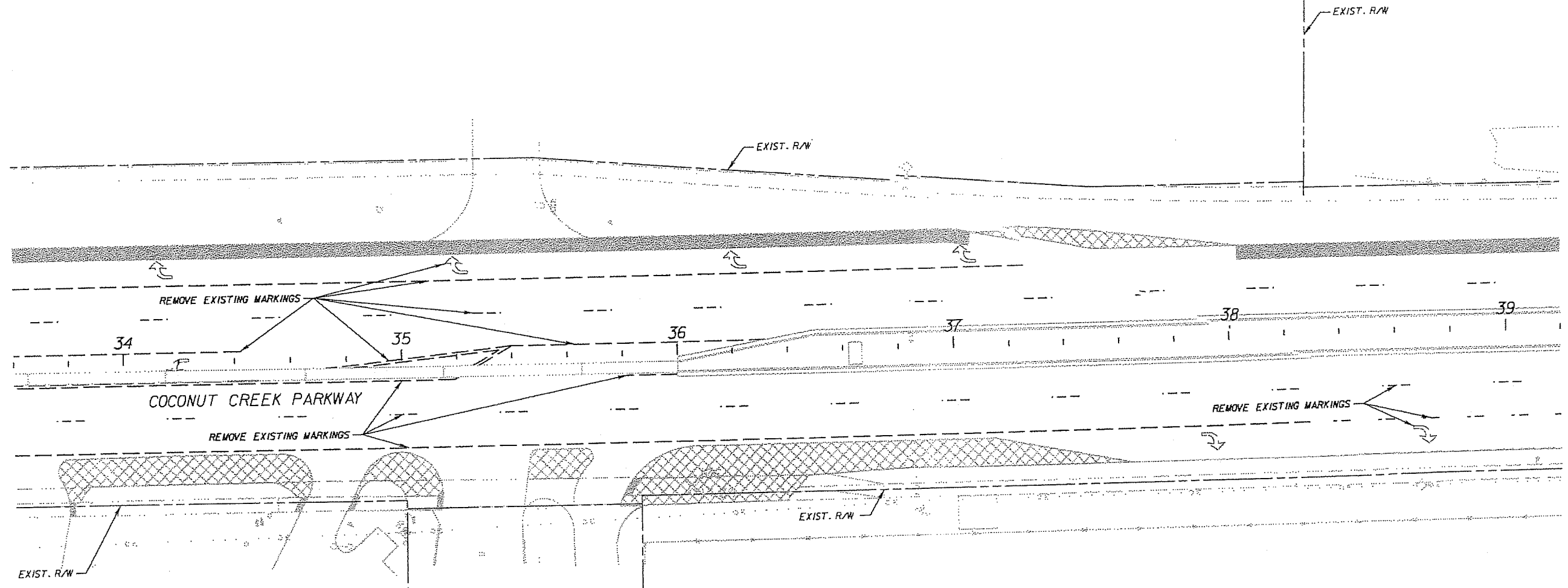

REVISIONS					
DATE	BY	DESCRIPTION	DATE	BY	DESCRIPTION

PBS&J
 4030 West Bay Scout Boulevard
 Suite 700
 Tampa, Florida 33607
 FBPE Certificate of
 Authorization No. 24
 Douglas E. Williams, P.E. #48262

COCONUT CREEK
 BUTTERFLY CAPITAL OF THE WORLD
 CITY OF
 COCONUT CREEK
 EDUCATIONAL CORRIDOR

**SIGNING AND PAVEMENT
 MARKING SHEET (15)**


SHEET
 NO.
S-19



KYLE TOOL RENTAL

MIKE'S FOOD STORE

ATLANTIC TECHNICAL CENTER
SCHOOL



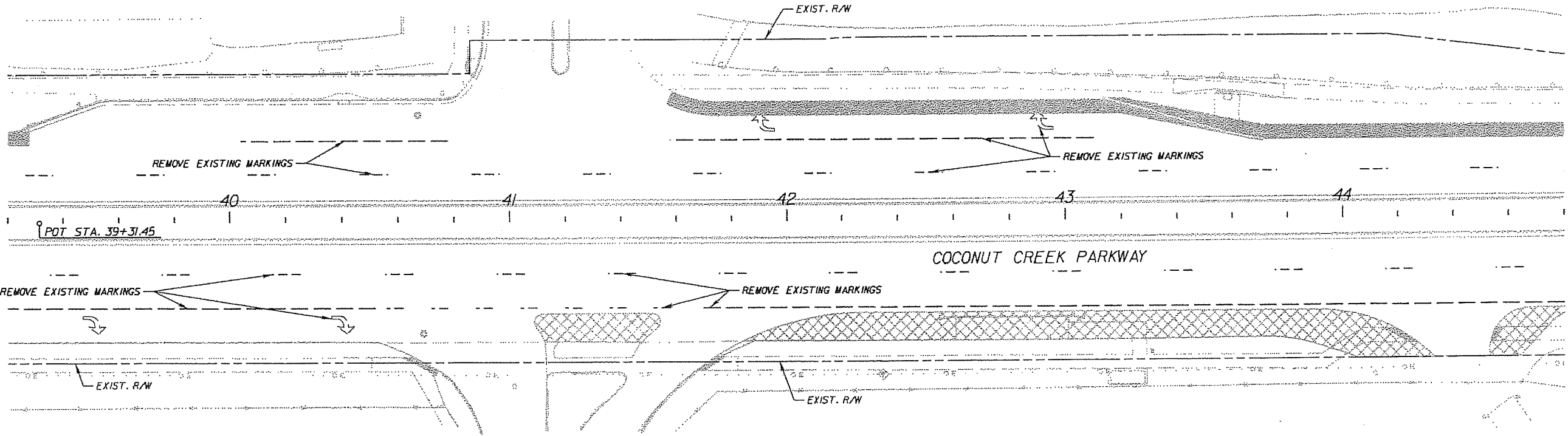
REVISIONS					
DATE	BY	DESCRIPTION	DATE	BY	DESCRIPTION

PBSJ
4030 West Bay Scout Boulevard
Suite 700
Tampa, Florida 33607
FBPE Certificate of
Authorization No. 24
Douglas E. Williams, P.E. #48262


Coconut Creek
BLUTTERFLY CAPITAL OF THE WORLD
CITY OF
COCONUT CREEK
EDUCATIONAL CORRIDOR

**SIGNING AND PAVEMENT
MARKING SHEET (16)**

SHEET
NO.
S-20



DAVE THOMAS EDUCATION CENTER
WEST CAMPUS



REVISIONS					
DATE	BY	DESCRIPTION	DATE	BY	DESCRIPTION

PBSJ 4030 West Boy Scout Boulevard
Suite 700
Tampa, Florida 33607
FBPE Certificate of
Authorization No. 24
Douglas E. Williams, P.E. #48262

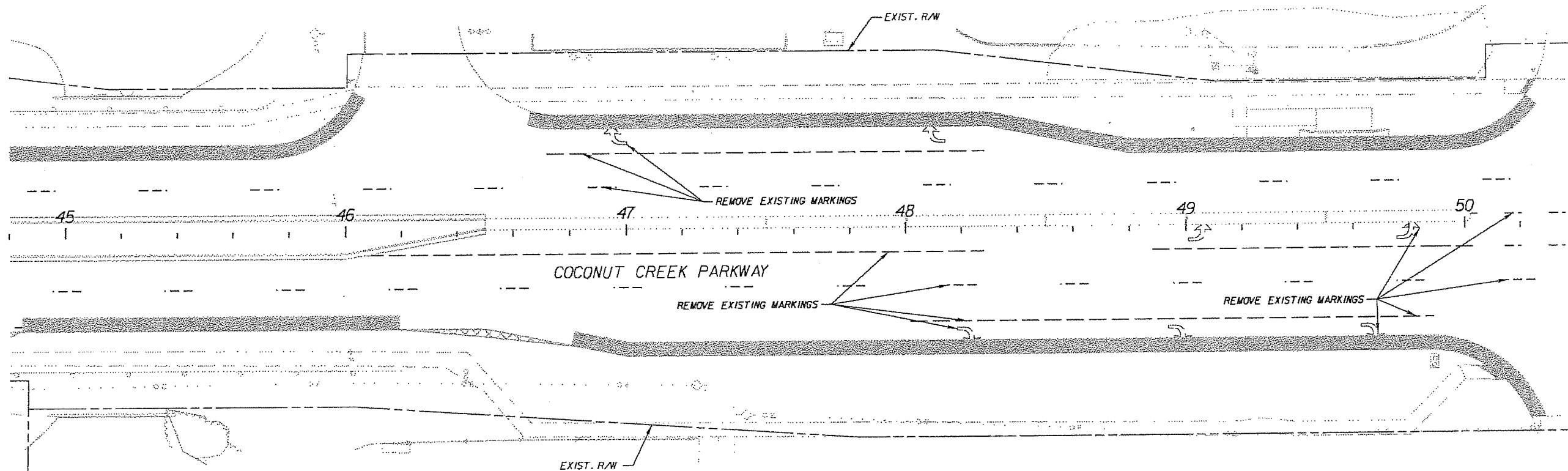
Coconut Creek
BUTTERFLY CAPITAL OF THE WORLD
CITY OF
COCONUT CREEK
EDUCATIONAL CORRIDOR

**SIGNING AND PAVEMENT
MARKING SHEET (17)**


SHEET
NO.
S-21

AMOCO FUEL

COCONUT CREEK PLAZA



DAVE THOMAS EDUCATION CENTER



REVISIONS					
DATE	BY	DESCRIPTION	DATE	BY	DESCRIPTION

PBS&J 4030 West Bay Scout Boulevard
 Suite 700
 Tampa, Florida 33607
 FBPE Certificate of
 Authorization No. 24
 Douglas E. Williams, P.E. #48262

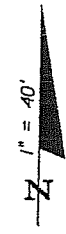


CITY OF
 COCONUT CREEK
 EDUCATIONAL CORRIDOR

**SIGNING AND PAVEMENT
 MARKING SHEET (18)**


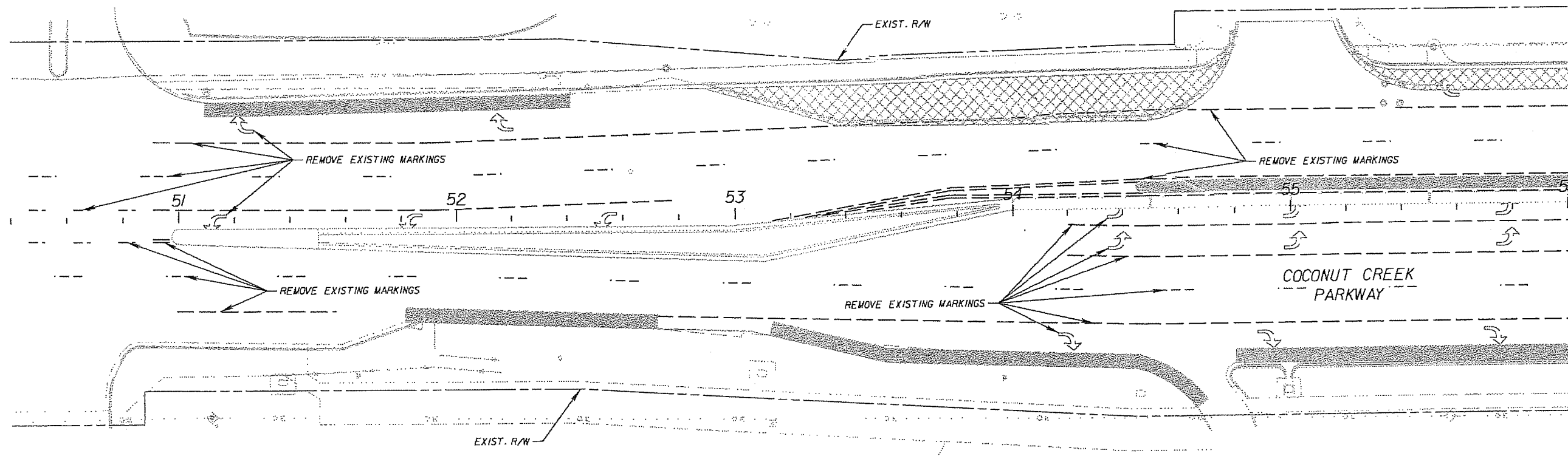
SHEET NO.

S-22



LORENZO'S TRATTORIA

CITIBANK



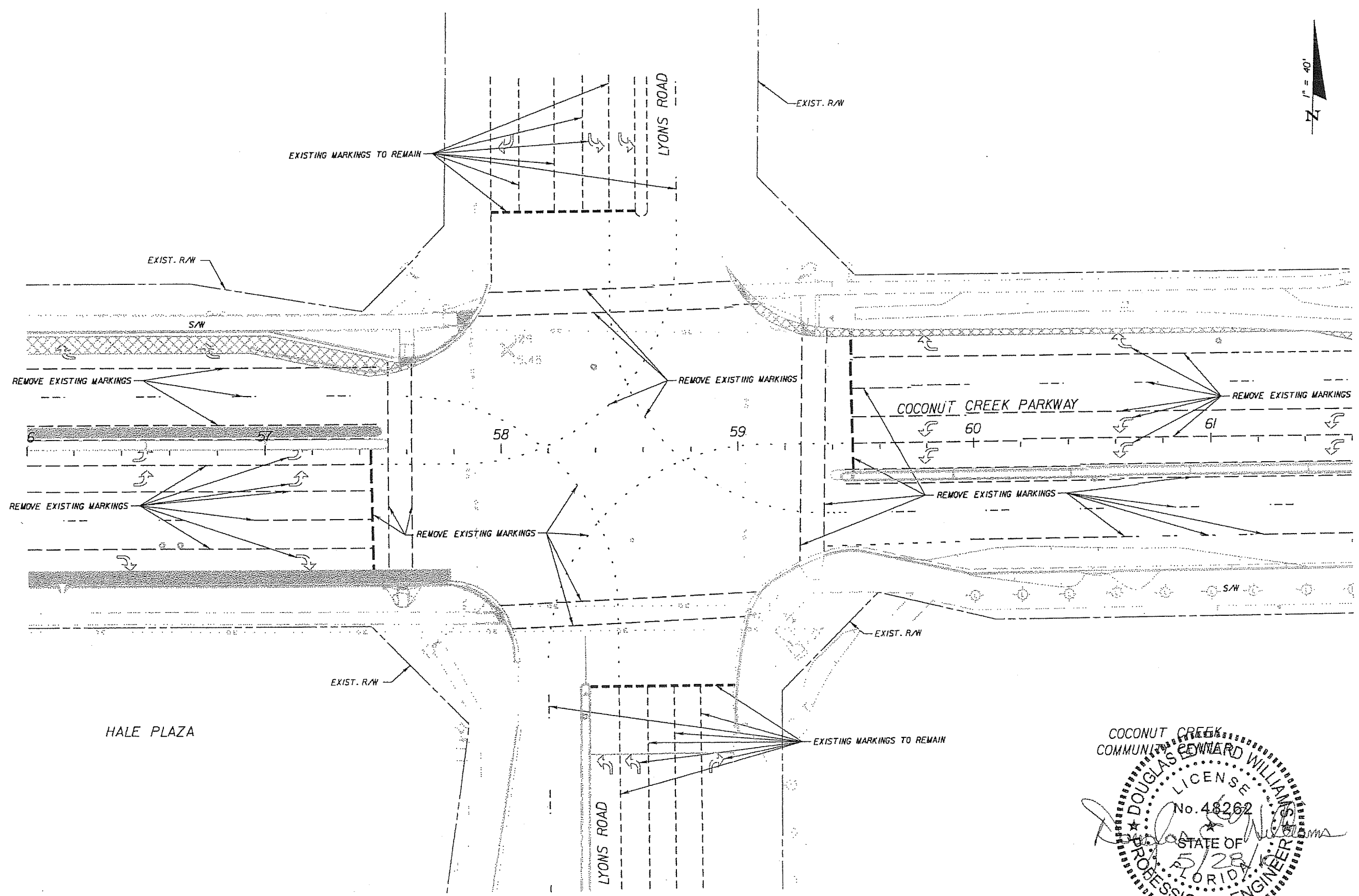

REVISIONS					
DATE	BY	DESCRIPTION	DATE	BY	DESCRIPTION

PBS&J
 4030 West Boy Scout Boulevard
 Suite 700
 Tampa, Florida 33607
 FBPE Certificate of
 Authorization No. 24
 Douglas E. Williams, P.E. #48262

Coconut Creek
 BUTTERFLY CAPITAL OF THE WORLD
 CITY OF
 COCONUT CREEK
 EDUCATIONAL CORRIDOR

**SIGNING AND PAVEMENT
 MARKING SHEET (19)**

SHEET NO.
S-23



COCONUT CREEK COMMUNITY DEVELOPMENT
DOUGLAS EDWARD WILLIAMS
 LICENSE No. 48262
 STATE OF FLORIDA
 PROFESSIONAL ENGINEER
(Signature)


REVISIONS					
DATE	BY	DESCRIPTION	DATE	BY	DESCRIPTION

PBS&
 4030 West Bay Scout Boulevard
 Suite 700
 Tampa, Florida 33607
 FBPE Certificate of Authorization No. 24
 Douglas E. Williams, P.E. #48262


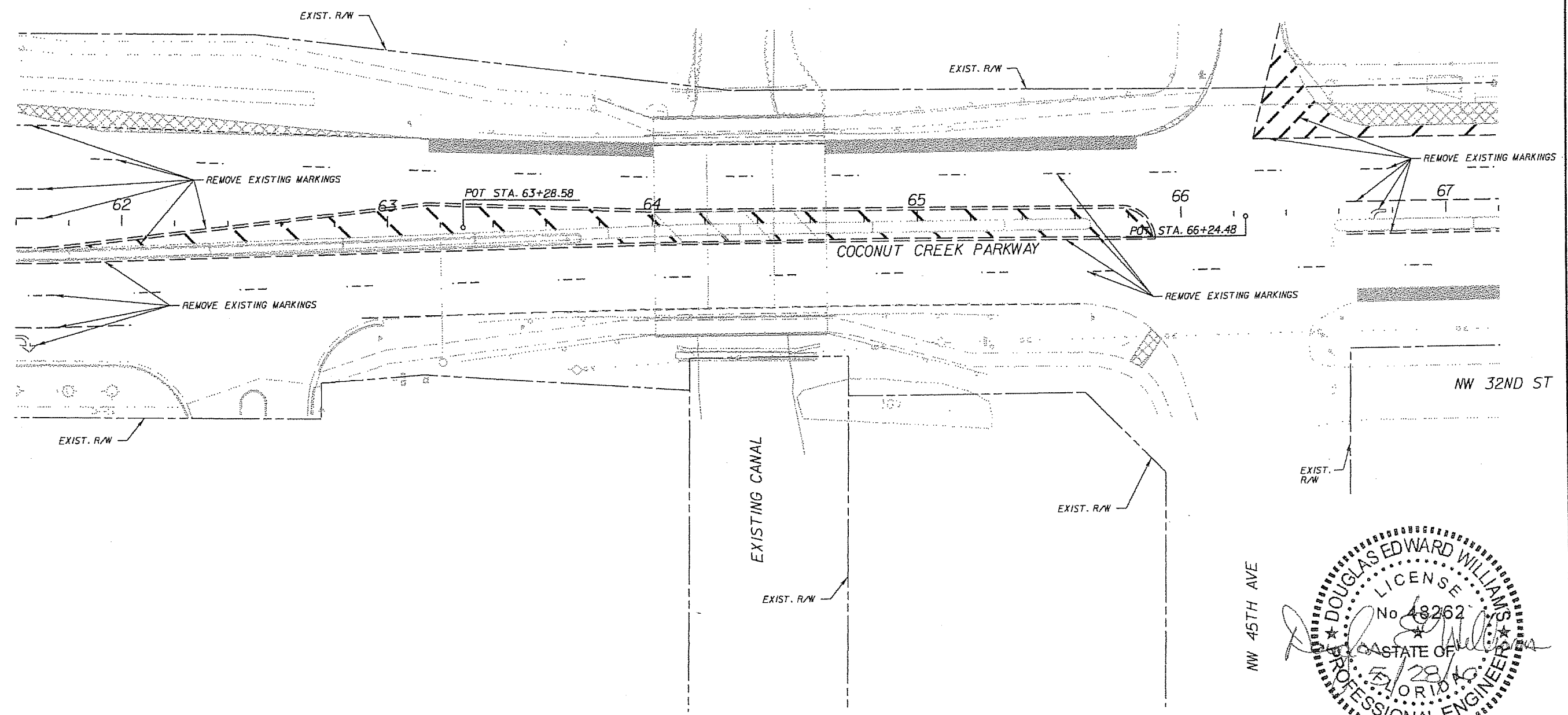
COCONUT CREEK
 BUTTERFLY CAPITAL OF THE WORLD
 CITY OF COCONUT CREEK
 EDUCATIONAL CORRIDOR

SIGNING AND PAVEMENT MARKING SHEET (20)

SHEET NO.
S-24



COCONUT CREEK SENIOR HIGH



REVISIONS					
DATE	BY	DESCRIPTION	DATE	BY	DESCRIPTION

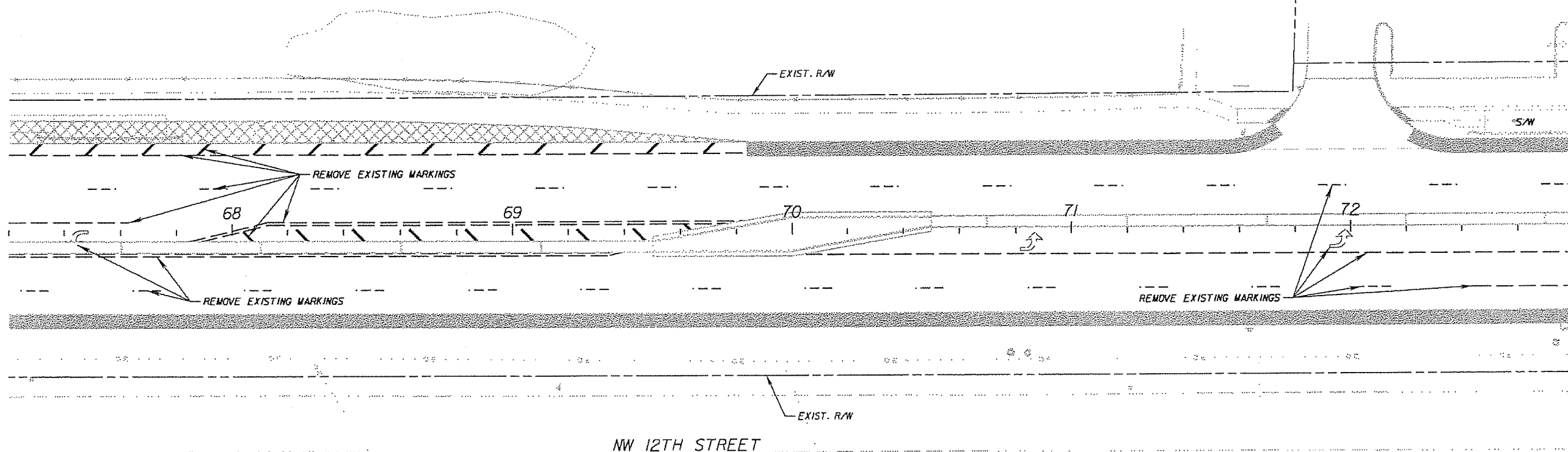
PBS&J
 4030 West Bay Scout Boulevard
 Suite 700
 Tampa, Florida 33607
 FBPE Certificate of
 Authorization No. 24
 Douglas E. Williams, P.E. #48262

Coconut Creek
 BUTTERFLY CAPITAL OF THE WORLD
 CITY OF
 COCONUT CREEK
 EDUCATIONAL CORRIDOR


**SIGNING AND PAVEMENT
 MARKING SHEET (2)**

SHEET
 NO.
S-25

COCONUT CREEK SENIOR HIGH



NW 12TH STREET



REVISIONS					
DATE	BY	DESCRIPTION	DATE	BY	DESCRIPTION


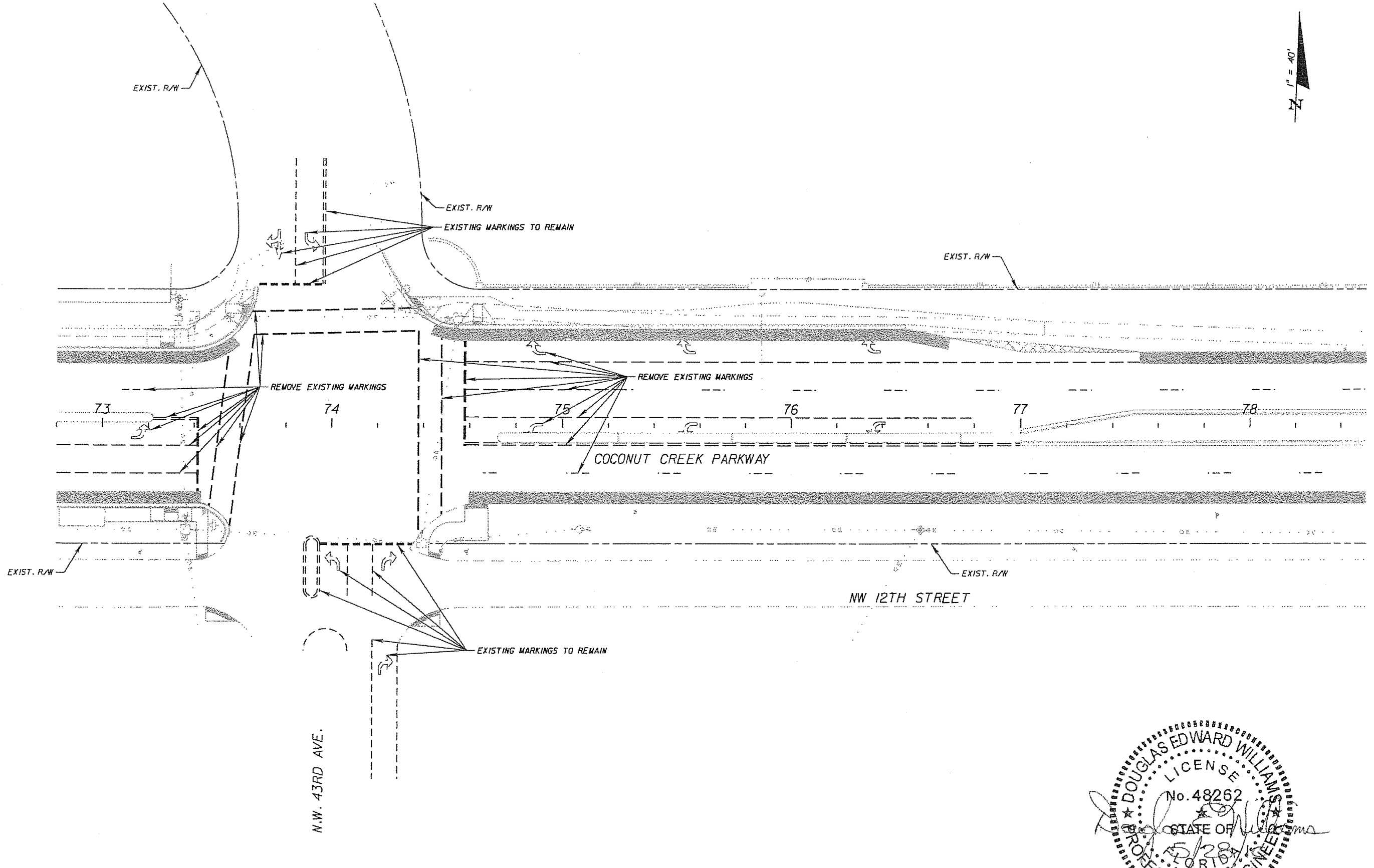

PBS&J
 4030 West Bay Scout Boulevard
 Suite 700
 Tampa, Florida 33607
 FBPE Certificate of
 Authorization No. 24
 Douglas E. Williams, P.E. #48262



CITY OF
 COCONUT CREEK
 EDUCATIONAL CORRIDOR

SIGNING AND PAVEMENT
 MARKING SHEET (22)

SHEET
 NO.
 S-26



REVISIONS					
DATE	BY	DESCRIPTION	DATE	BY	DESCRIPTION


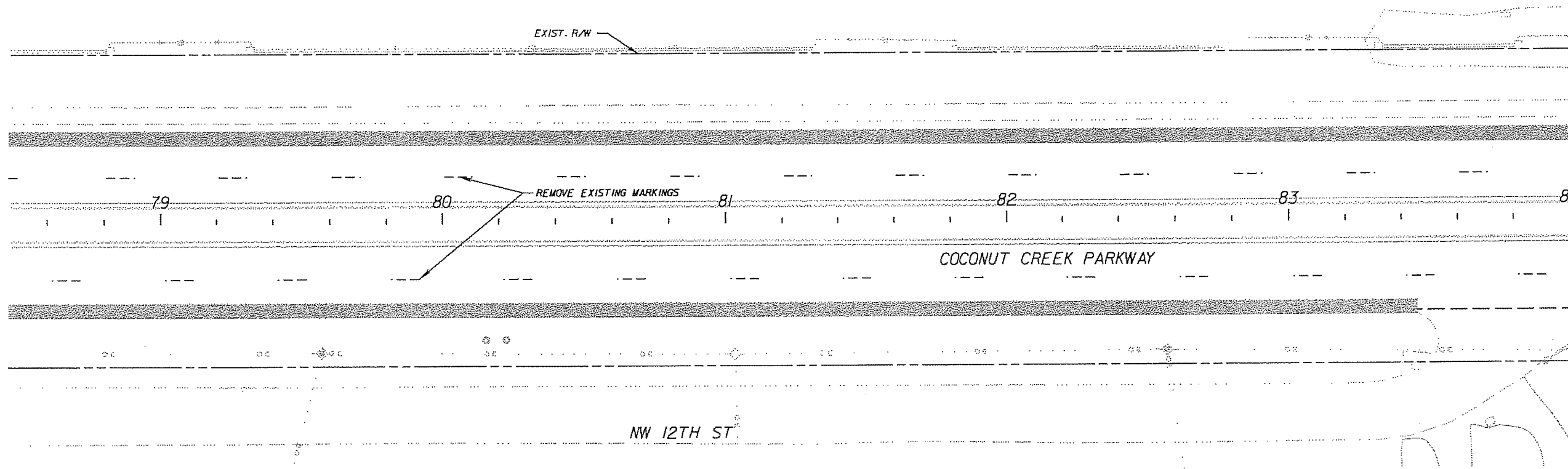

PBS&
 4030 West Bay Scout Boulevard
 Suite 700
 Tampa, Florida 33607
 FBPE Certificate of
 Authorization No. 24
 Douglas E. Williams, P.E. #48262



CITY OF
 COCONUT CREEK
 EDUCATIONAL CORRIDOR

**SIGNING AND PAVEMENT
 MARKING SHEET (25)**

SHEET
 NO.
S-27




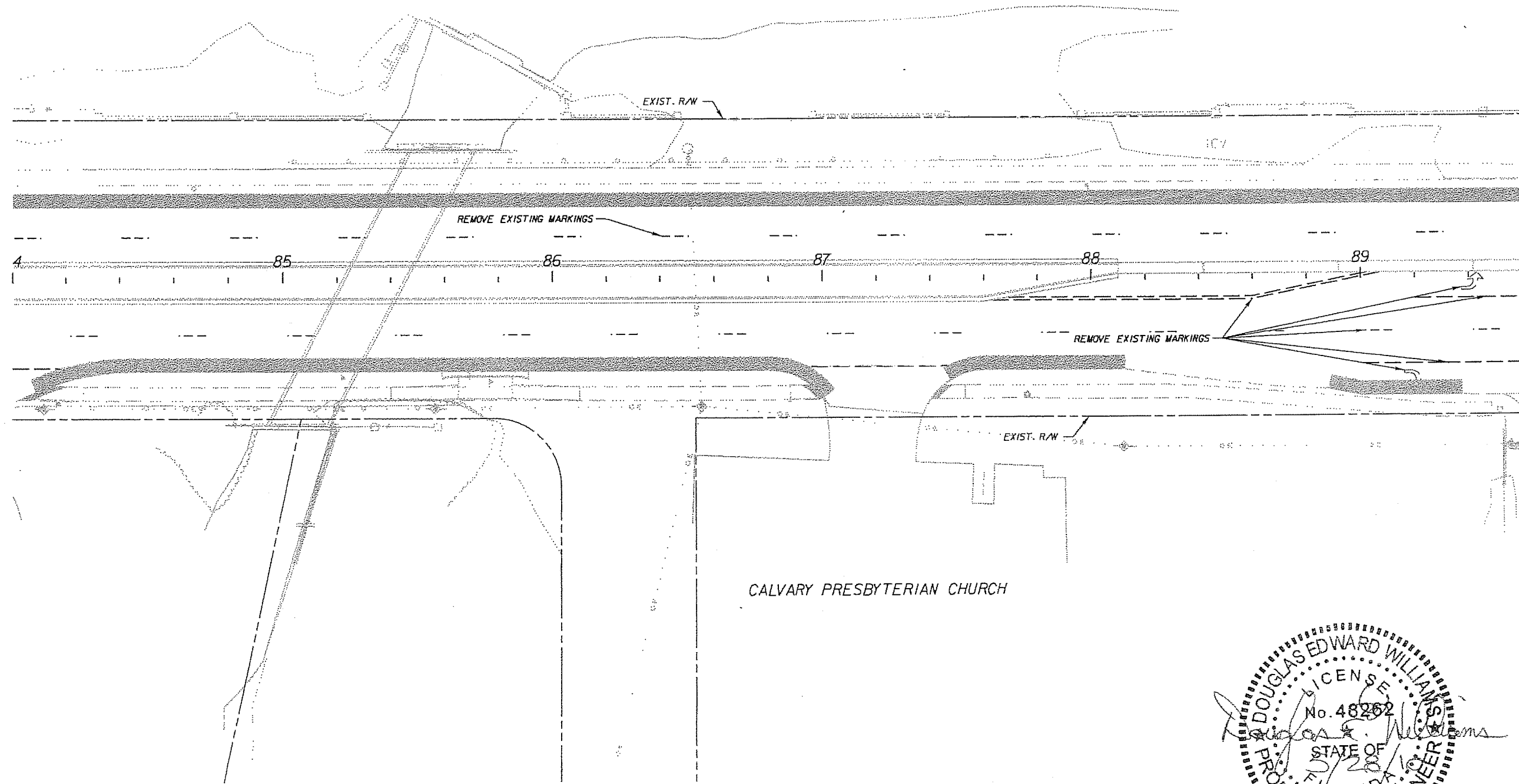
REVISIONS					
DATE	BY	DESCRIPTION	DATE	BY	DESCRIPTION

PBS&J
 4030 West Bay Scout Boulevard
 Suite 700
 Tampa, Florida 33607
 FBPE Certificate of
 Authorization No. 24
 Douglas E. Williams, P.E. #48262

COCONUT CREEK
 BUTTERFLY CAPITAL OF THE WORLD
 CITY OF
 COCONUT CREEK
 EDUCATIONAL CORRIDOR

**SIGNING AND PAVEMENT
 MARKING SHEET (2)**

SHEET
 NO.
S-28




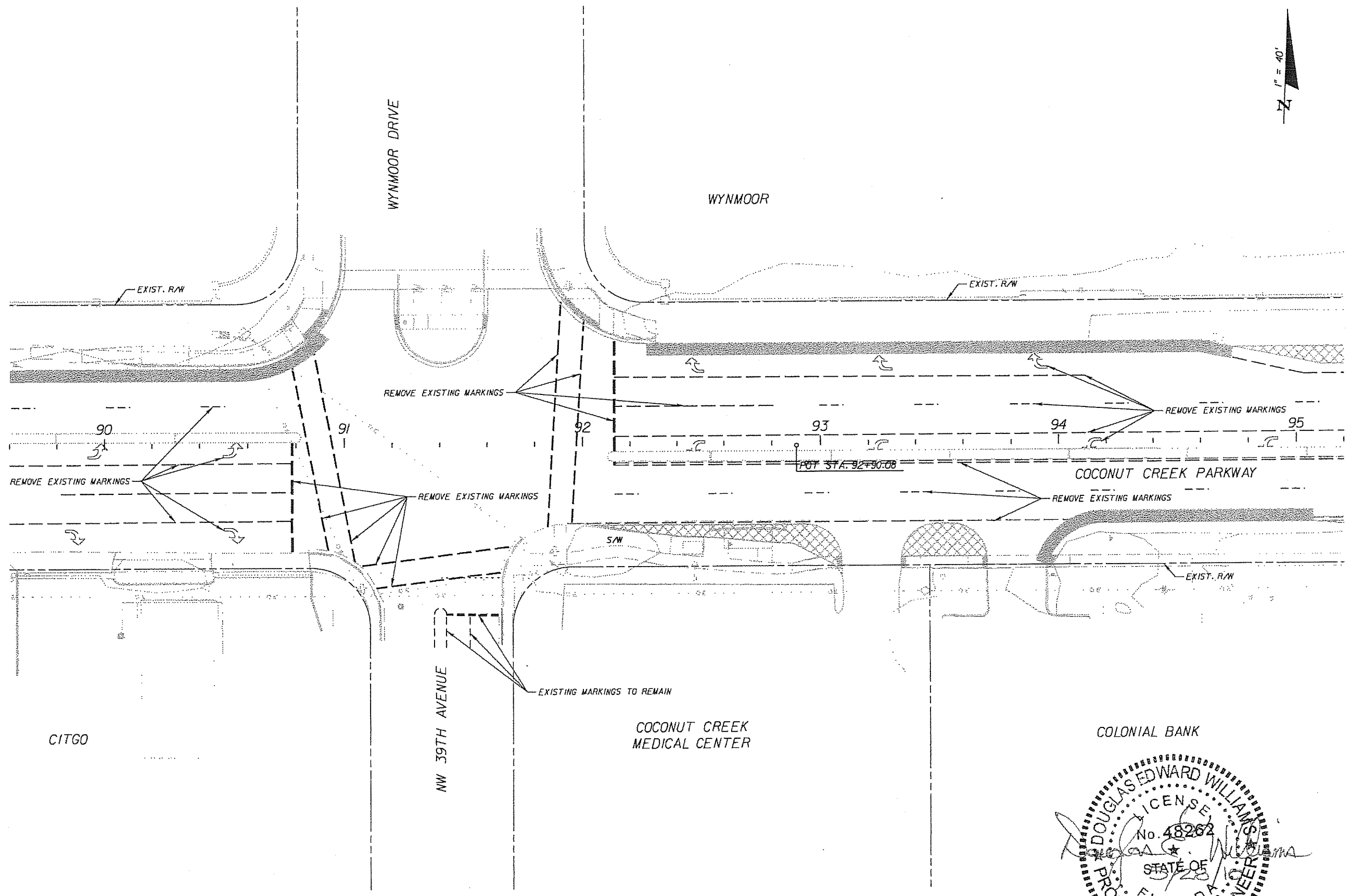
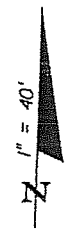
REVISIONS					
DATE	BY	DESCRIPTION	DATE	BY	DESCRIPTION

PBS&J
 4030 West Boy Scout Boulevard
 Suite 700
 Tampa, Florida 33607
 FBPE Certificate of
 Authorization No. 24
 Douglas E. Williams, P.E. #48262

Coconut Creek
 BUTTERFLY CAPITAL OF THE WORLD
 CITY OF
 COCONUT CREEK
 EDUCATIONAL CORRIDOR

**SIGNING AND PAVEMENT
 MARKING SHEET (25)**

SHEET
 NO.
S-29




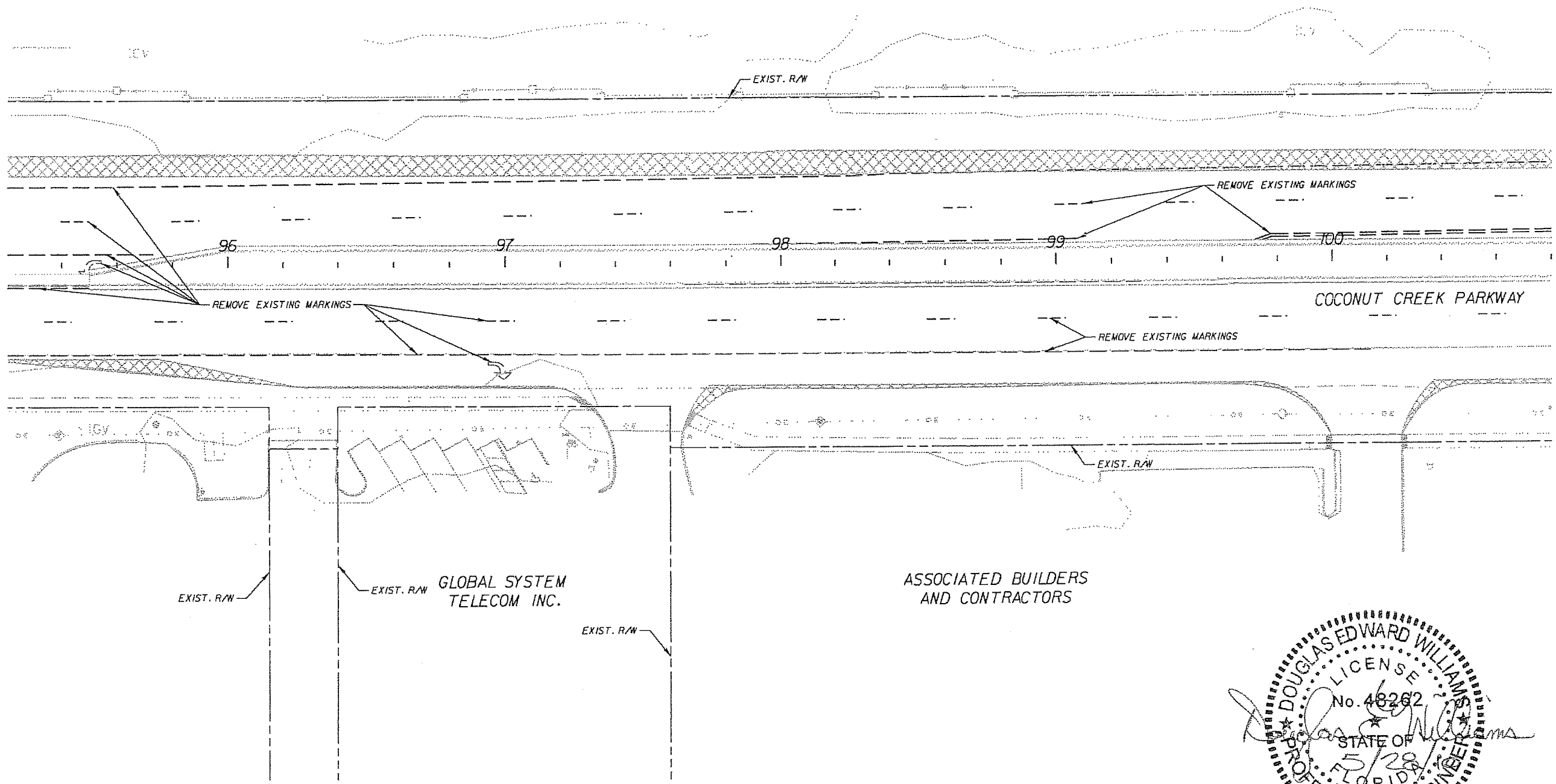
REVISIONS					
DATE	BY	DESCRIPTION	DATE	BY	DESCRIPTION

PBS&J
 4030 West Boy Scout Boulevard
 Suite 700
 Tampa, Florida 33607
 FBPE Certificate of
 Authorization No. 24
 Douglas E. Williams, P.E. #48262

Coconut Creek
 BUTTERFLY CAPITAL OF THE WORLD
 CITY OF
 COCONUT CREEK
 EDUCATIONAL CORRIDOR

SIGNING AND MOVEMENT
MARKING SHEET (26)

SHEET NO.
S-30



REVISIONS					
DATE	BY	DESCRIPTION	DATE	BY	DESCRIPTION

PBS&J
 4030 West Bay Scout Boulevard
 Suite 700
 Tampa, Florida 33607
 FBPE Certificate of
 Authorization No. 24
 Douglas E. Williams, P.E. #48262

COCONUT CREEK
 BUTTERFLY CAPITAL OF THE WORLD
 CITY OF
 COCONUT CREEK
 EDUCATIONAL CORRIDOR

**SIGNING AND PAVEMENT
 MARKING SHEET (27)**

SHEET
 NO.
S-31

Ido Shimony

From: Smith, Keith <KESMITH@broward.org>
Sent: Thursday, May 10, 2012 4:33 PM
To: Ido Shimony
Cc: Valentine, Lawrence; Dittmer, Henry; 'Aguiar, Lizet'; Tornese, Richard
Subject: RE: Coconut Creek Blvd and Coconut Creek Parkway

Ido,

The pedestrian signals and push buttons to cross the south leg were removed today. (The crossings at the east and SE legs are to remain) It appears that the cross walk was already removed by your forces.

Thank you for bringing this to our attention.



Keith Smith, Engineer II
Public Works Department, Traffic Engineering Division
2300 West Commercial Blvd., Fort Lauderdale, FL 33309
Office: 954-847-2741 Fax: 954-735-8564 Cell: 954-290-6511
kesmith@broward.org www.broward.org/traffic

From: Ido Shimony [<mailto:ishimony@eismanrusso.com>]
Sent: Monday, April 16, 2012 1:08 PM
To: Smith, Keith
Cc: Valentine, Lawrence; Dittmer, Henry; Aguiar, Lizet; Tornese, Richard
Subject: Coconut Creek Blvd and Coconut Creek Parkway


Keith,

Last week I walked the project on Coconut Creek Parkway with Larry Valentine. He pointed out an issue at Coconut Creek Blvd and Coconut Creek Parkway where there is a signalized crosswalk that starts at a raised curb and ends in sod and to me should not even be a signalized crosswalk.

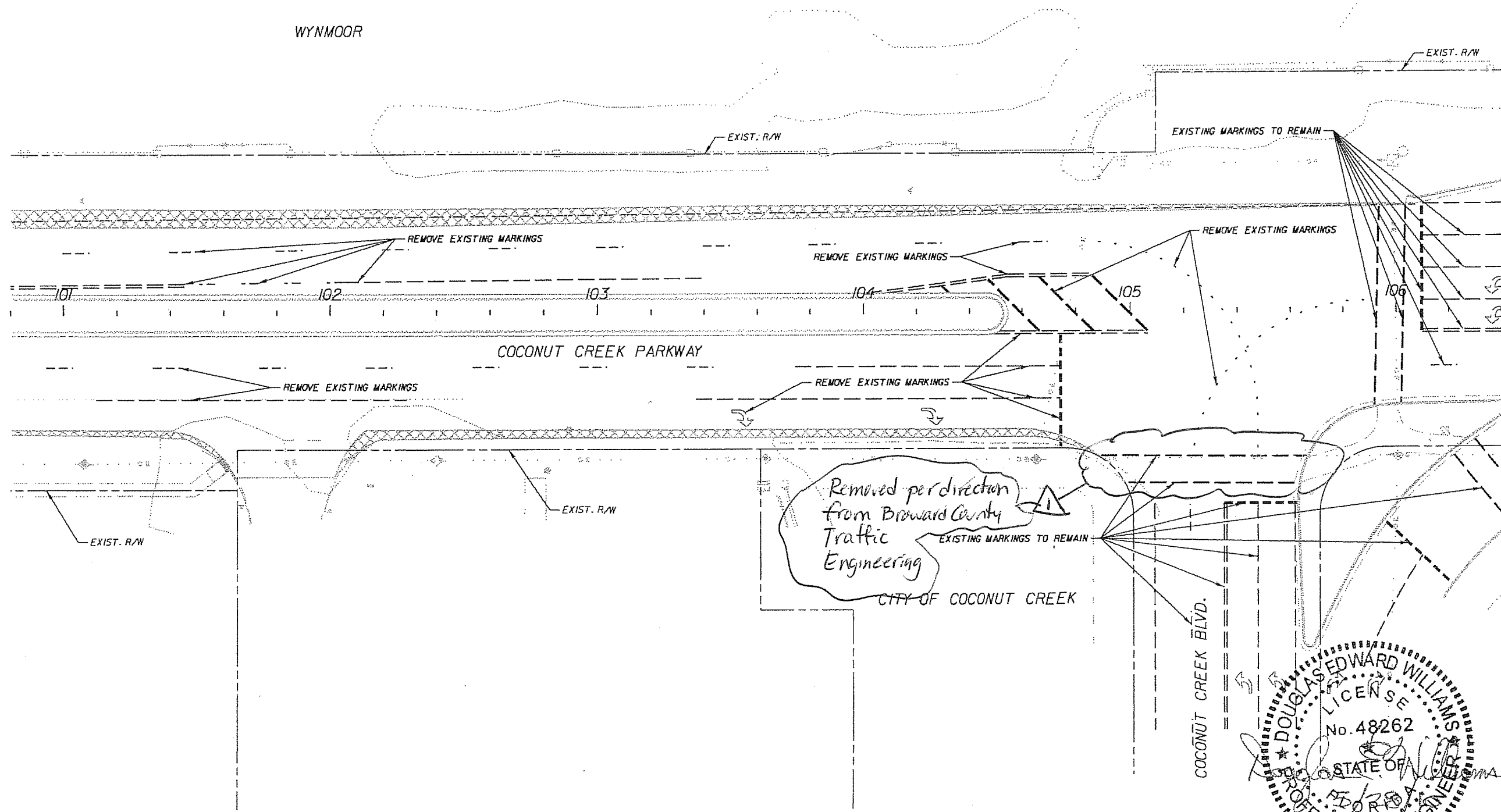
Though the crosswalk is in the project limits of the roadway work, we are not doing any signal work in this location. The County needs to review the crossing and determine further action for this crosswalk. Can you please have a look and see what can be done?

As a courtesy, we can help by removing the crosswalk striping, but beyond that I believe it will be the county responsibility to address the crosswalk signal.


Thanks.



WYNMOOR



Removed per direction
from Broward County
Traffic
Engineering
CITY OF COCONUT CREEK



REVISIONS					
DATE	BY	DESCRIPTION	DATE	BY	DESCRIPTION
6/1/12	IES	As-built.			

PBSJ 4030 West Bay Scout Boulevard
Suite 700
Tampa, Florida 33607
FBPE Certificate of
Authorization No. 24
Douglas E. Williams, P.E. #48262




CITY OF
COCONUT CREEK
EDUCATIONAL CORRIDOR

SIGNING AND PAVEMENT
MARKING SHEET (28)

SHEET
NO.
S-32

SOUTHEAST UNDERGROUND UTILITIES CORR.



AS BUILT

PROJECT #: COCONUT CREEK PARKWAY
NAME: FROM E OF BANKS RD TO W SIDE OF FLORIDA TURNPIKE
OVERPASS

SUUC JOB #: 11-7845
BROWARD COUNTY

TRAFFIC SIGNAL ONLY

HECTOR ALLEN, VICE PRESIDENT/PROJECT MANAGER
PHONE OFFICE: 954-583-8768 FAX: 954-583-0386
CELLULAR: 954-444-4088

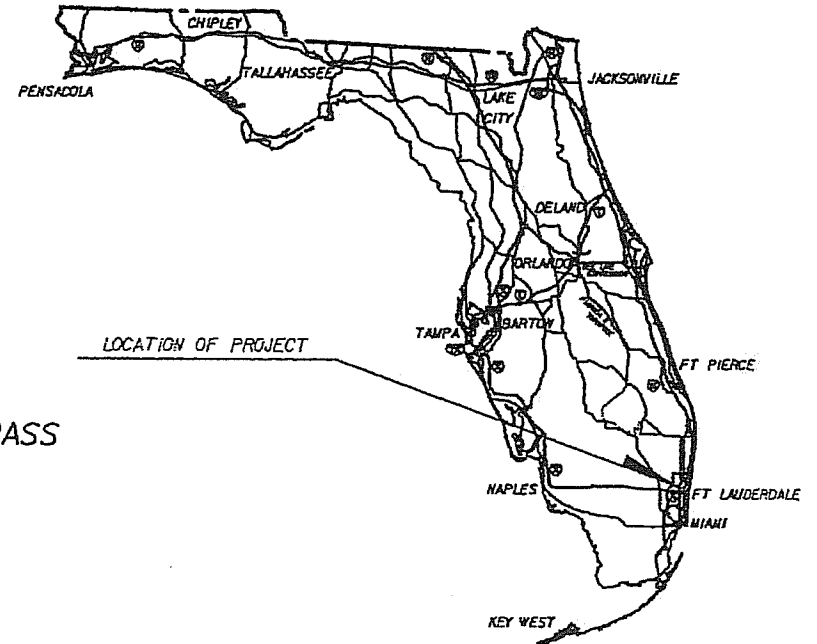
**CITY OF COCONUT CREEK
EDUCATIONAL CORRIDOR**

SIGNALIZATION

**BROWARD COUNTY
COCONUT CREEK PARKWAY
FROM EAST OF BANKS ROAD TO WEST SIDE OF FLORIDA'S TURNPIKE OVERPASS**


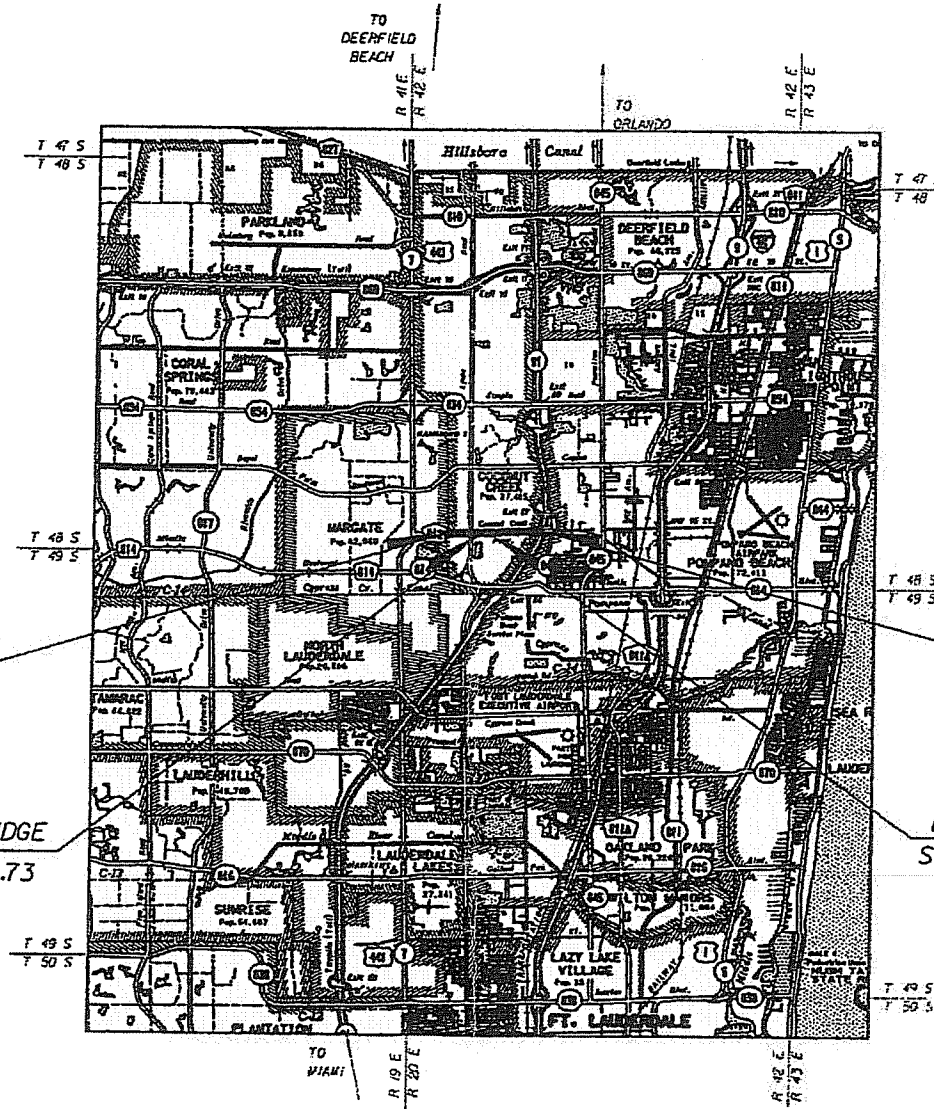
AS-BUILD DRAWINGS

SOUTHEAST UNDERGROUND UTILITIES CORP.

INDEX OF SIGNALIZATION PLANS

SHEET NO.	SHEET DESCRIPTION
T-1	KEY SHEET
T-2	TABULATION OF QUANTITIES
T-3	GENERAL NOTES
T-4 THRU T-8	SIGNALIZATION PLANS



SIGNALIZATION SHOP DRAWINGS
TO BE SUBMITTED TO:

DOUGLAS E. WILLIAMS
4030 WEST BOY SCOUT BOULEVARD, SUITE 700
TAMPA, FL 33607-1712
PHONE: (813) 282-7275

PLANS PREPARED BY:

PBSI

4030 WEST BOY SCOUT BOULEVARD, SUITE 700
TAMPA, FL 33607-1712
PHONE: (813) 282-7275

THE PUBLIC ROADWAYS INDICATED IN THESE PLANS HAVE BEEN DESIGNED IN ACCORDANCE WITH THE 2001 "MANUAL OF UNIFORM MINIMUM STANDARDS FOR DESIGN, CONSTRUCTION AND MAINTENANCE FOR STREETS AND HIGHWAYS - STATE OF FLORIDA."

ALL NOT AND CONSTRUCTION WORK PERFORMED IN BROWARD COUNTY RIGHT OF WAY SHALL BE IN ACCORDANCE WITH THE GOVERNING STANDARDS AND SPECIFICATIONS: EXHIBIT 25A, BROWARD COUNTY ADMINISTRATIVE CODE FLORIDA DEPARTMENT OF TRANSPORTATION, DESIGN STANDARDS DATED 2010, AND STANDARD SPECIFICATIONS FOR ROAD AND BRIDGE CONSTRUCTION DATED 2003, AS AMENDED BY CONTRACT DOCUMENTS.


BEGIN SIGNALIZATION PLANS
STA 30+91.00

END SIGNALIZATION PLANS
STA 106+02.65

BEGIN BRIDGE
STA 64+00.73

END BRIDGE
STA 64+65.83

NOTE: THE SCALE OF THESE PLANS MAY HAVE CHANGED DUE TO REPRODUCTION.



COCONUT CREEK PROJECT MANAGER: LIZ AGUIAR

SUUC # 11-7945.

GENERAL NOTES

COMMUNICATION NOTES:

1. THE AGENCY RESPONSIBLE FOR MAINTENANCE OF THE TRAFFIC SIGNALS AND RELATED COMMUNICATIONS EQUIPMENT IS BROWARD COUNTY TRAFFIC ENGINEERING DIVISION (BCTED). ALL TRAFFIC SIGNAL AND RELATED COMMUNICATION EQUIPMENT WHEN USING PAY ITEM SERIES: 632, 633, 635, 650, 663, 670, 683, 684, 685 AND 686 FOR THIS CONTRACT SHALL BE COMPATIBLE WITH BCTED'S CENTRAL COMPUTER NETWORK SYSTEM. PRIOR TO ANY PURCHASING OF THE ABOVE PRODUCTS, ENSURE THEY HAVE BEEN APPROVED FOR SYSTEM COMPATIBILITY BY THE MAINTAINING AGENCY. WHEN PRE-EMPTION IS CALLED FOR UNDER PAY ITEM FOOTNOTE 670-5-13X, GPS PRE-EMPTION EQUIPMENT SHALL BE SUPPLIED WITH THE TRAFFIC CONTROLLER ASSEMBLY. VERIFY WITH THE MAINTAINING AGENCY THAT THE EQUIPMENT IS COMPATIBLE WITH THE CURRENT PRE-EMPTION SYSTEM PRIOR TO PURCHASING.

2. THE CONTRACTOR SHALL NOTIFY THE APPROPRIATE UTILITY COMPANY TWO (2) FULL WORKING DAYS IN ADVANCE OF ANY EXCAVATION INVOLVING ITS UTILITIES SO THAT A COMPANY REPRESENTATIVE CAN BE PRESENT. THE LOCATION OF THE UTILITIES SHOWN IN THE PLANS ARE APPROXIMATE ONLY. THE EXACT LOCATION SHALL BE DETERMINED BY THE CONTRACTOR DURING CONSTRUCTION.

UTILITY OWNERS:

COMPANY	TELEPHONE NUMBER	CONTACT PERSON
BROWARD COUNTY TRAFFIC ENG.	954-847-2745	ROBERT BLOUNT

3. THE CONTRACTOR SHALL PROVIDE FOUR COPIES OF MARKED-UP (AS-BUILT) CONSTRUCTION PLANS, AND ONE CAD FILE OF SUCH, AT THE TIME OF SIGNAL CONDITIONAL ACCEPTANCE INSPECTION BY THE MAINTAINING AGENCY. THE CONTRACTOR SHALL BE REQUIRED TO BECOME FAMILIAR WITH AND COMPLY WITH BCTED'S INSPECTION PROCEDURE.

4. THE CONTRACTOR SHALL CONTACT THE FORT LAUDERDALE OPERATIONS SIGNALIZATION/LIGHTING COORDINATOR FOR ALL SIGNALIZATION INSPECTIONS AT THE FT. LAUDERDALE OPERATIONS CENTER - (954)776-4300.

5. ALL EXISTING SIGNALIZATION EQUIPMENT TO REMAIN, INCLUDING LOOP ASSEMBLIES, IS ASSUMED TO BE IN GOOD WORKING ORDER UNLESS BCTED IS NOTIFIED IN WRITING PRIOR TO THE START OF CONSTRUCTION. ANY SUBSEQUENT DAMAGE TO THE SIGNAL EQUIPMENT SHALL BE REPAIRED BY THE CONTRACTOR.

6. WHEN COMMUNICATIONS TO AN INTERSECTION MUST BE DISRUPTED BY A CONTRACTOR TO PERFORM WORK, THE CONTRACTOR SHALL PROVIDE AN ADVANCE TWO DAY NOTICE IN WRITING TO THE BROWARD COUNTY TRAFFIC ENGINEERING DIVISION. THIS NOTIFICATION SHALL BE CONVEYED VIA ELECTRONIC MAIL (EMAIL) TO THE COMMUNICATIONS MANAGER AT rblount@broward.org. NOTIFICATION SHALL INCLUDE CONTACT PERSON, TELEPHONE NUMBER, PURPOSE, LOCATION AND DURATION. THE DISRUPTION SHALL LAST FOR NO MORE THAN 3 CONSECUTIVE BUSINESS DAYS. WHERE POSSIBLE, THE DISRUPTION SHALL BE AT OFF PEAK HOURS BEGINNING AT 9:00AM AND ENDING AT 3:00PM.

7. PRIOR TO BEGINNING CONSTRUCTION, CONTRACTOR SHALL PROVIDE NOTICE OF COMMENCEMENT, VIA E-MAIL TO MIGUEL MORGADO AT mmorgado@broward.org. NOTICE SHALL INCLUDE THE DATE OF COMMENCEMENT, LOCATION AND TYPE OF WORK, AND INFORMATION REGARDING ANY EXISTING MALFUNCTIONING SIGNAL EQUIPMENT.

CONFLICTS:

ANY PROPOSED CONSTRUCTION DETERMINED TO BE IN CONFLICT WITH BCTED'S EXISTING INSTALLED COMMUNICATIONS CABLE/CONDUIT SHALL BE (PRIOR TO START OF CONSTRUCTION) REMEDIED BY THE PLAN DESIGNER/ENGINEER; ANY COSTS OF RELOCATION OR REPLACEMENT SHALL BE BORNE BY THE PROJECT. BCTED REQUIRES THAT THE SERVICES OF A LICENSED AND QUALIFIED TRAFFIC SIGNAL CONTRACTOR BE UTILIZED FOR ANY REPLACEMENT /RELOCATION WORK PERFORMED UPON BCTED'S COMMUNICATIONS CABLE/CONDUIT. IF REQUIRED, THE PLAN SHALL INCLUDE SPECIFIC LANGUAGE WHICH DIRECTS THE CONTRACTOR IN ALL ASPECTS OF THE REPLACEMENT OR RELOCATION OF THE COMMUNICATIONS CABLE/CONDUIT AND PULL BOX(S). FURTHER, THE PLAN SHALL SPECIFY "PAY ITEMS" FOR F&I OF ALL MATERIALS AND SHALL INCLUDE ALL LABOR REQUIRED IN THE PERFORMANCE OF THIS TASK.

ALL PARTIES PLEASE NOTE THE FOLLOWING: DIRECTIONAL BORES, UTILITY CONNECTIONS, THE PLACEMENT OF MOT AND ADVANCE SIGNAGE MAY, BY THEIR PLACEMENT, DAMAGE/DESTROY THE COMMUNICATIONS CABLE/CONDUIT LOCATED INSIDE AND OUTSIDE THE PROJECT AREA. ADDITIONALLY, ADA COMPLIANCY, CURB/GUTTER/SIDEWALK REMOVAL/PLACEMENT, RELOCATION OF TREES, LANDSCAPING ACTIVITIES AND IRRIGATION ACTIVITIES ARE POTENTIAL CAUSES FOR DAMAGE TO BCTED'S COMMUNICATION CABLE/CONDUIT. ALL PARTIES SHALL EXERCISE EXTREME CAUTION WHEN WORKING IN PROXIMITY TO THE COMMUNICATIONS CABLE/CONDUIT.

PAY ITEM NOTES:

101-1 THE CONTRACTOR SHALL PROVIDE ALL NECESSARY EQUIPMENT INCLUDING A TWO-MAN BUCKET OR PLATFORM LIFT TRUCK FOR THE USE BY THE ENGINEER DURING INSPECTION OF TRAFFIC SIGNALS.

630-1-11 USE ABOVE GROUND CONDUIT FOR VERTICAL RUNS ON EXISTING POLES AS SHOWN IN PLANS WHEN SIGNAL CABLE AND/OR OTHER CABLES CANNOT BE INSTALLED IN EXISTING POLES.

635-1-11 ALL STANDARD PULL BOXES SHALL BE STAMPED "BROWARD COUNTY TRAFFIC SIGNAL" ON THE COVER. FIBER OPTIC PULL BOX DIMENSIONS SHALL BE 24" x 36" x 30" DEEP, AND STAMPED "BROWARD COUNTY TRAFFIC FIBER OPTICS" ON THE COVER.

663-74-11 INCLUDES THE COST OF SUNSHIELDS AND POINT DISCHARGE DISSIPATION TERMINALS FOR EACH CAMERA. AN INTEGRATED MENU-DRIVEN INTERFACE, COAX LINE PROTECTORS AND CAMERA POWER PROTECTORS ARE ALSO INCLUDED, AND REQUIRED, UNDER THIS PAY ITEM. MAINTAIN A MINIMUM SEPARATION OF TEN FEET FROM ENERGIZED LINES. THIS REQUIREMENT INCLUDES VIDEO DETECTION INSTALLED ON JOINT-USE POLES (FPL).


663-74-15 THE CONTRACTOR SHALL MAKE ALL VIDEO DETECTORS INSTALLED AS PART OF THE PROJECT FULLY OPERATIONAL IN ACCORDANCE WITH THEIR ASSOCIATED ISOLATED INTERSECTION SIGNAL TIMING CHART WITHIN 24 HOURS OF THEIR INSTALLATION. INITIAL DETECTION ZONES SHALL BE DIMENSIONED 6' x 60' PER LANE, 10' AHEAD OF STOP BARS UNLESS OTHERWISE NOTED. COAXIAL/POWER CABLES SHALL RUN OVERHEAD FROM CAMERA TO THE STRAIN POLE NEAREST THE CONTROLLER CABINET, DOWN RISER, AND TO THE EXISTING PULL BOX PREVIOUSLY USED FOR INDUCTIVE LOOP LEAD-INS. BRING CABLES INTO CONTROLLER CABINET VIA THE PULL BOX AND CONDUIT PREVIOUSLY USED FOR INDUCTIVE LOOP LEAD-INS.

665-13 INCLUDE R10-3E SIGN AT EACH PEDESTRIAN STATION.

670-5-410 MODIFY EXISTING CONTROLLER AND PERFORM ANY FIELD WIRING NECESSARY TO INSTALL VIDEO DETECTION AND/OR PEDESTRIAN FEATURES.

690-10 TRAFFIC SIGNAL HEAD ASSEMBLY, REMOVAL: REMOVE EXISTING PEDESTRIAN SIGNAL HEADS FOR MOVEMENT P8 AT THE INTERSECTION OF COCONUT CREEK PKWY. AND 43RD AVE. PAYMENT INCLUDES THE COST TO REMOVE THE EXISTING TWO-WAY BRACKET AND TO FURNISH AND INSTALL A ONE-WAY BRACKET FOR THE REMAINING PEDESTRIAN HEAD P4 IN THE NORTHWEST QUADRANT.

690-20, 690-31, 690-70, 690-90, 690-100 THE CONTRACTOR SHALL DELIVER ALL REMOVED TRAFFIC SIGNAL EQUIPMENT, EXCEPT CONCRETE STRAIN POLES, TO THE BROWARD COUNTY TRAFFIC ENGINEERING DIVISION LOCATED AT: 2300 W COMMERCIAL BLVD, FT. LAUDERDALE, FL 33309, 954-847-2626. THE CONTRACTOR SHALL CONTACT 954-847-2626 FULL WORKING DAYS PRIOR TO DELIVERY. REMOVED CONCRETE STRAIN POLES SHALL BE REPOSED OF AT THE CONTRACTOR'S EXPENSE IN A MANNER AND LOCATION APPROVED BY THE ENGINEER PRIOR TO REMOVAL.



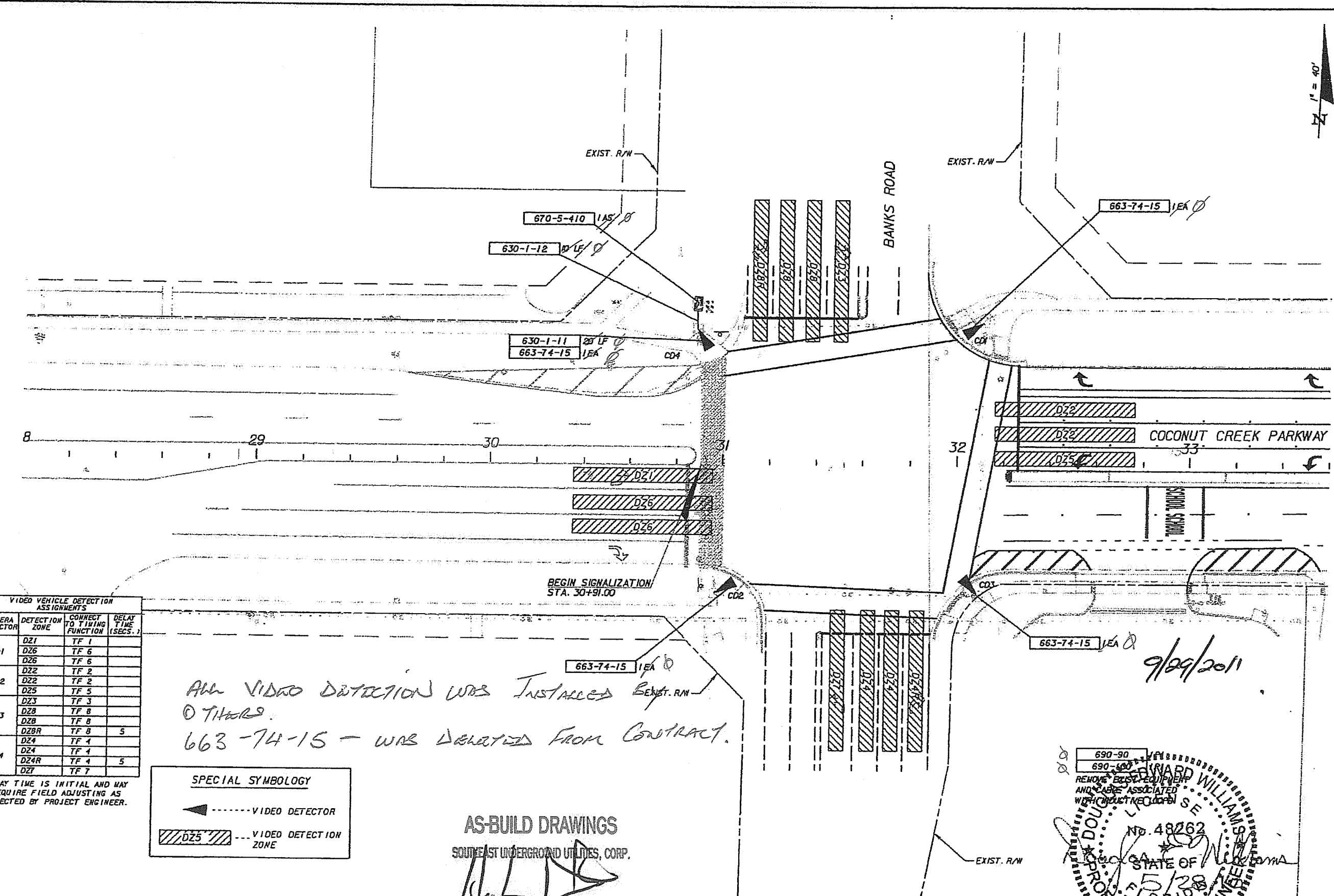
REVISIONS					
DATE	BY	DESCRIPTION	DATE	BY	DESCRIPTION

PBS&J
 4030 West Bay Scout Boulevard
 Suite 700
 Tampa, Florida 33607
 FBPE Certificate of
 Authorization No. 24
 Douglas E. Williams, P.E. #48262

Coconut Creek
 BUTTERFLY CAPITAL OF THE WORLD
 CITY OF
 COCONUT CREEK
 EDUCATIONAL CORRIDOR

GENERAL NOTES

SHEET NO.
T-3



VIDEO VEHICLE DETECTION ASSIGNMENTS

CAMERA DETECTOR	DETECTION ZONE	CONNECT TO TIMING FUNCTION	DELAY TIME (SECS.)
CD1	DZ1	TF 1	
	DZ6	TF 6	
	DZ6	TF 6	
CD2	DZ2	TF 2	
	DZ2	TF 2	
	DZ5	TF 5	
CD3	DZ3	TF 3	
	DZ8	TF 8	
	DZ8R	TF 8	5
CD4	DZ4	TF 4	
	DZ4R	TF 4	5
	DZ7	TF 7	

DELAY TIME IS INITIAL AND MAY REQUIRE FIELD ADJUSTING AS DIRECTED BY PROJECT ENGINEER.

SPECIAL SYMBOLOLOGY

▲-----VIDEO DETECTOR


▨ DZ5 ▨-----VIDEO DETECTION ZONE

ALL VIDEO DETECTION WAS INSTALLED BY *EXIST. R/W*
 @ *THURS.*
 663-74-15 - WAS DELETED FROM CONTRACT.

BEGIN SIGNALIZATION
 STA. 30+91.00

9/29/2011

AS-BUILD DRAWINGS
 SOUTHEAST UNDERGROUND UTILITIES, CORP.



REVISIONS

DATE	BY	DESCRIPTION	DATE	BY	DESCRIPTION

PBS&I
 4030 West Boy Scout Boulevard
 Suite 700
 Tampa, Florida 33607
 FBPE Certificate of Authorization No. 24
 Douglas E. Williams, P.E. #48262

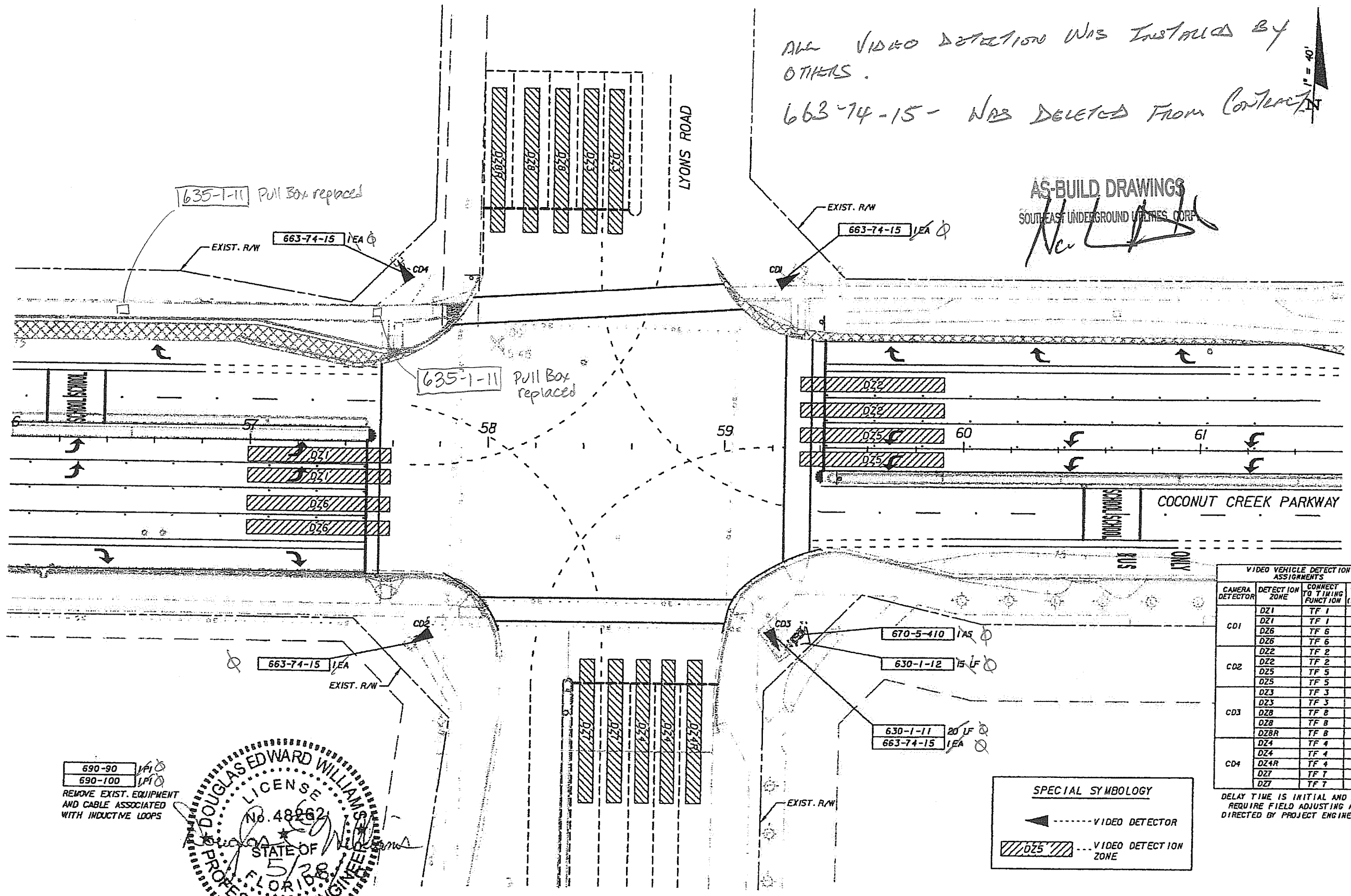
Coconut Creek
 BUTTERFLY CAPITAL OF THE WORLD
 CITY OF COCONUT CREEK
 EDUCATIONAL CORRIDOR

**SIGNALIZATION
 PLAN SHEET (U)**


SHEET NO.
 T-4

ALL VIDEO DETECTION WAS INSTALLED BY OTHERS.
 663-74-15 - WAS DELETED FROM CONTRACT

AS-BUILD DRAWINGS
 SOUTHEAST UNDERGROUND UTILITIES CORP.
New [Signature]

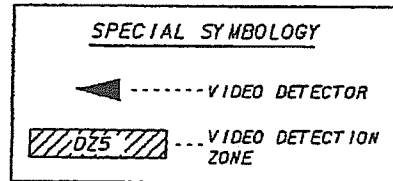


690-90 IFA
 690-100 IFA
 REMOVE EXIST. EQUIPMENT AND CABLE ASSOCIATED WITH INDUCTIVE LOOPS



VIDEO VEHICLE DETECTION ASSIGNMENTS			
CAMERA DETECTOR	DETECTION ZONE	CONNECT TO TIMING FUNCTION	DELAY TIME (SECS.)
CD1	DZ1	TF 1	
	DZ1	TF 1	
	DZ6	TF 6	
CD2	DZ2	TF 2	
	DZ2	TF 2	
	DZ5	TF 5	
CD3	DZ3	TF 3	
	DZ3	TF 3	
	DZ8	TF 8	
	DZ8R	TF 8	5
CD4	DZ4	TF 4	
	DZ4R	TF 4	5
	DZ7	TF 7	

DELAY TIME IS INITIAL AND MAY REQUIRE FIELD ADJUSTING AS DIRECTED BY PROJECT ENGINEER.



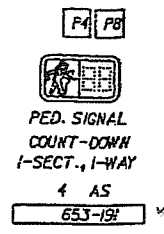
DATE	BY	DESCRIPTION	REVISION	DATE	BY	DESCRIPTION

PBS 4030 West Boy Scout Boulevard
 Suite 700
 Tampa, Florida 33607
 FBPE Certificate of Authorization No. 24
 Douglas E. Williams, P.E. #48262

COCONUT CREEK
 BUTTERFLY CAPITAL OF THE WORLD
 CITY OF COCONUT CREEK
 EDUCATIONAL CORRIDOR

**SIGNALIZATION
 PLAN SHEET (2)**

SHEET NO.
 T-5



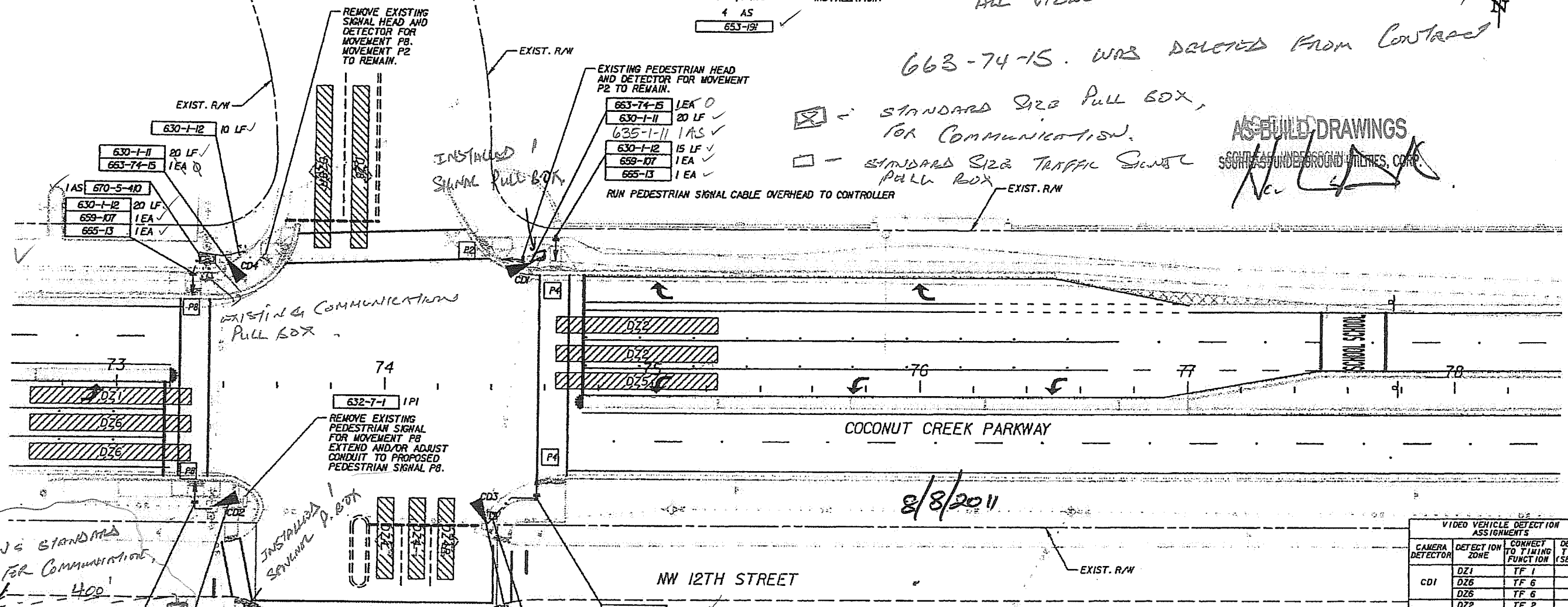
NOTE: LOCATIONS OF PEDESTRIAN FEATURES MUST BE APPROVED BY THE ENGINEER PRIOR TO INSTALLATION.

* PED SIGNALS WERE BUILT AS PER PLAN
 ALL VIDEO DETECTION WAS INSTALLED BY OTHERS

663-74-15 WAS DELETED FROM CONTRACT

STANDARD SIZE Pull BOX, FOR COMMUNICATION.
 STANDARD SIZE TRAFFIC SIGNAL Pull BOX

AS-BUILT DRAWINGS
 SCOTT & UNDERGROUND UTILITIES, CORP.



8/8/2011

Relocate existing standards size pull box for communication approx. 5' south

Pad in work order 02

Relocate existing standard size pull box for communication approx. 7' south

- 630-1-12 20 LF ✓
- 659-107 1 EA ✓
- 665-13 1 EA ✓

- 635-1-11 1 EA ✓

- 632-7-1 1 PI

- 630-1-12 25 LF ✓
- 659-107 1 EA ✓
- 665-13 1 EA ✓

- 630-1-11 20 LF ✓
- 635-1-11 1 EA ✓

- 663-74-5 1 EA ✓


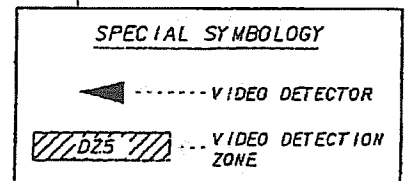
- 632-7-1 1 PI

- REMOVAL ITEMS
- 690-20 2 EA ✓
 - 690-31 1 EA ✓
 - 690-70 1 EA ✓
 - 690-90 1 PI ✓
 - 690-100 1 PI ✓

REMOVE EXISTING CABLE AND EQUIPMENT ASSOCIATED WITH INDUCTIVE LOOPS AND PEDESTRIAN FEATURES DESIGNATED FOR REMOVAL.

VIDEO VEHICLE DETECTION ASSIGNMENTS			
CAMERA DETECTOR	DETECTION ZONE	CONNECT TO TIMING FUNCTION	DELAY TIME (SECS.)
CD1	DZ1	TF 1	
	DZ6	TF 6	
	DZ6	TF 6	
CD2	DZ2	TF 2	
	DZ5	TF 5	
	DZ5	TF 5	
CD3	DZ8	TF 8	5
	DZ8R	TF 8	5
	DZ4	TF 4	
CD4	DZ4	TF 4	
	DZ4	TF 4	
	DZ4R	TF 4	5

DELAY TIME IS INITIAL AND MAY REQUIRE FIELD ADJUSTING AS DIRECTED BY PROJECT ENGINEER.



DATE	BY	DESCRIPTION	DATE	BY	DESCRIPTION

PBSJ 4030 West Boy Scout Boulevard Suite 700 Tampa, Florida 33607
 FBPE Certificate of Authorization No. 24
 Douglas E. Williams, P.E. #48262

COCONUT CREEK
 BUTTERFLY CAPITAL OF THE WORLD
 CITY OF COCONUT CREEK
 EDUCATIONAL CORRIDOR

SIGNALIZATION PLAN SHEET (3)

SHEET NO. T-6



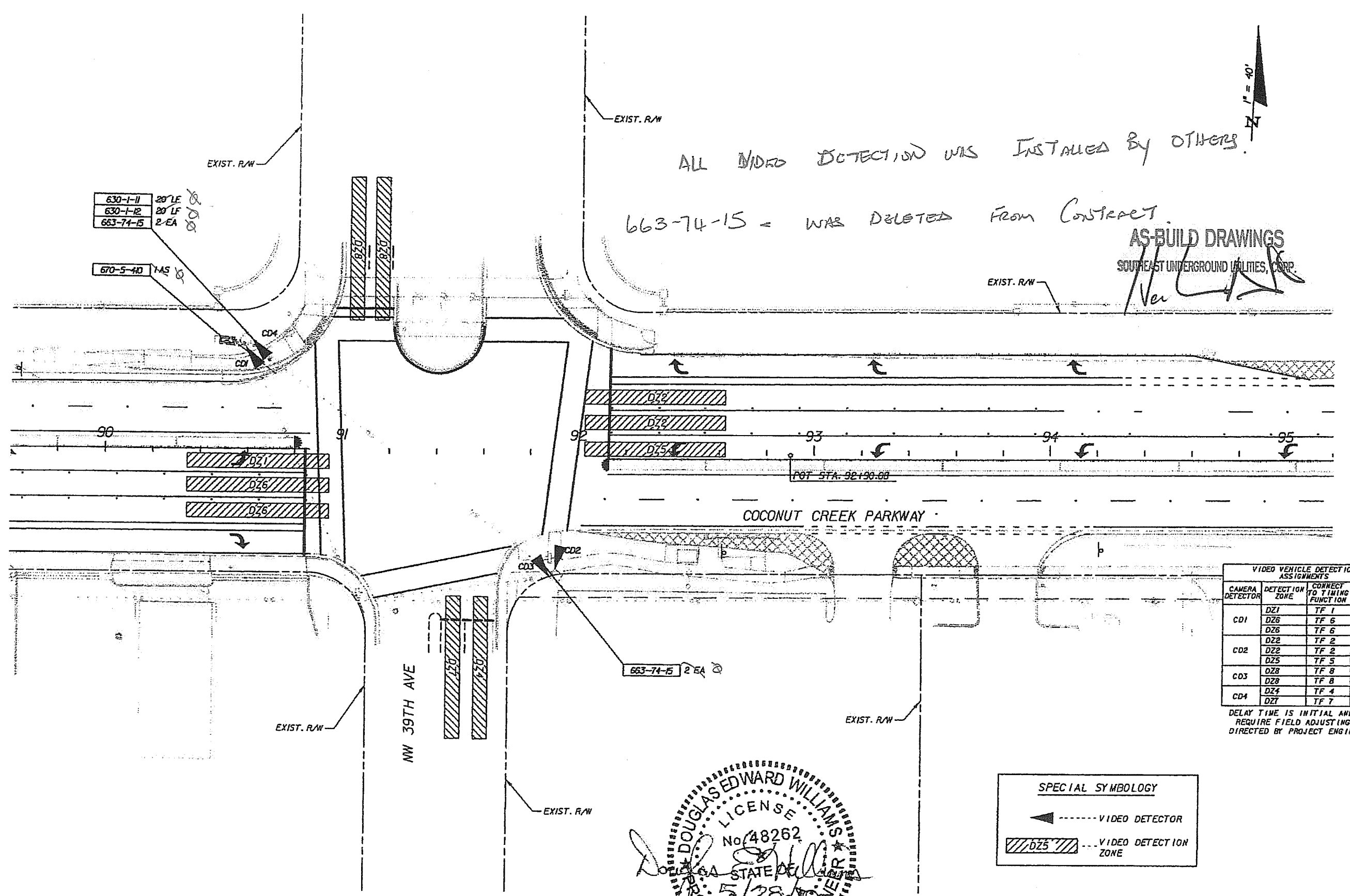
ALL VIDEO DETECTION WAS INSTALLED BY OTHERS.

663-74-15 = WAS DELETED FROM CONTRACT.

AS-BUILD DRAWINGS
SOUTHEAST UNDERGROUND UTILITIES CORP.
Ver [Signature]

630-1-11	20' LF	2 EA
630-1-12	20' LF	
663-74-15	2' EA	

670-5-40 7 AS




CAMERA DETECTOR	DETECTION ZONE	CORRECT TO TIMING FUNCTION	DELAY TIME (SECS.)
CD1	DZ1	TF 1	
	DZ6	TF 6	
	DZ6	TF 6	
CD2	DZ2	TF 2	
	DZ5	TF 5	
	DZ5	TF 5	
CD3	DZ8	TF 8	
	DZ8	TF 8	
CD4	DZ4	TF 4	
	DZ7	TF 7	

DELAY TIME IS INITIAL AND MAY REQUIRE FIELD ADJUSTING AS DIRECTED BY PROJECT ENGINEER.

SPECIAL SYMBOLOGY

◄----- VIDEO DETECTOR

▨ DZ5 ▨ VIDEO DETECTION ZONE



DATE	BY	DESCRIPTION	DATE	BY	DESCRIPTION

PBS
4030 West Bay Scout Boulevard
Suite 700
Tampa, Florida 33607
FBPE Certificate of Authorization No. 24
Douglas E. Williams, P.E. #48262

CITY OF
COCONUT CREEK
EDUCATIONAL CORRIDOR

**SIGNALIZATION
PLAN SHEET (4)**

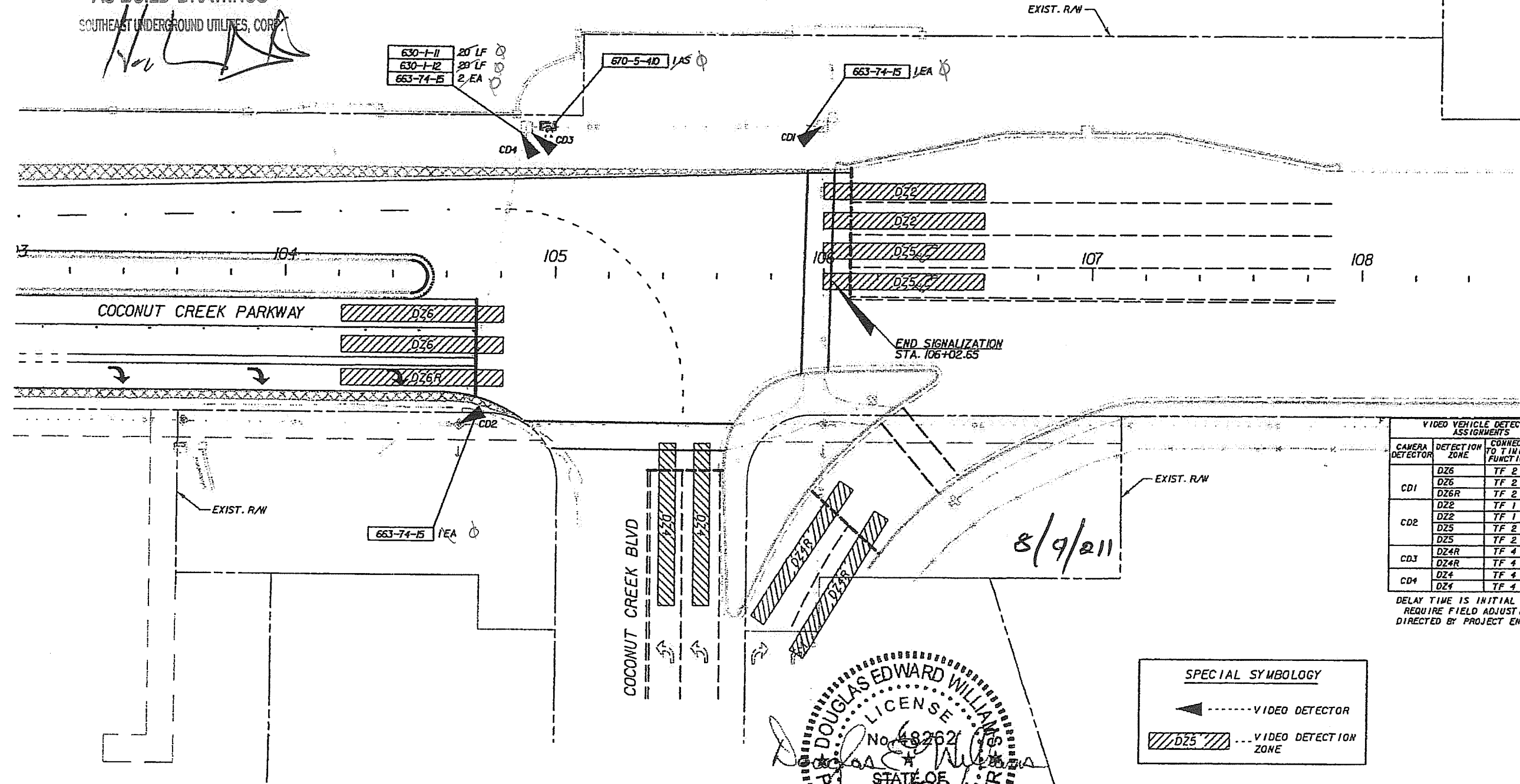
SHEET NO.
T-7

ALL VIDEO DETECTION WAS INSTALLED BY OTHERS.

663-74-15 - WAS DELETED FROM CONTACT.



AS-BUILD DRAWINGS
SOUTHEAST UNDERGROUND UTILITIES, CORP.




VIDEO VEHICLE DETECTION ASSIGNMENTS			
CAMERA DETECTOR	DETECTION ZONE	CONNECT TO TIMING FUNCTION	DELAY TIME (SECS.)
CD1	DZ6	TF 2	
	DZ6	TF 2	
	DZ6R	TF 2	5
CD2	DZ2	TF 1	
	DZ2	TF 2	
	DZ5	TF 2	
CD3	DZ4R	TF 4	
	DZ4R	TF 4	
CD4	DZ4	TF 4	
	DZ4	TF 4	

DELAY TIME IS INITIAL AND MAY REQUIRE FIELD ADJUSTING AS DIRECTED BY PROJECT ENGINEER.

SPECIAL SYMBOLY

◄----- VIDEO DETECTOR

▨ DZ5 ▨ VIDEO DETECTION ZONE



REVISIONS					
DATE	BY	DESCRIPTION	DATE	BY	DESCRIPTION

PBS&J 4030 West Bay Scout Boulevard
Suite 700
Tampa, Florida 33607
FBPE Certificate of Authorization No. 24
Douglas E. Williams, P.E. #48262

CITY OF COCONUT CREEK
EDUCATIONAL CORRIDOR
FLORIDA CAPITAL OF THE WORLD

**SIGNALIZATION
PLAN SHEET (5)**

SHEET NO.
T-8

City of Coconut Creek

Educational Corridor



From East of Banks Road to West side of Florida's Turnpike Overpass

Hardscape, Landscape, and Irrigation Plans




PLANNING
ARCHITECTURE
LANDSCAPE
ARCHITECTURE

3230 West Commercial Boulevard
Fort Lauderdale, Florida 33309
954.733.7233

INDEX

SHEET NO.	SHEET DESCRIPTION
GC-00	KEY SHEET
LA-1 THRU LA-2	HARDSCAPE PLANS
LA-3	HARDSCAPE PAVING DETAILS
LA-4 THRU LA-17	LANDSCAPE PLANS
LA-18	PLANT SCHEDULE, NOTES, & DETAILS
IR-1 THRU IR-14	IRRIGATION PLANS
IR-15	IRRIGATION SCHEDULE & DETAILS



Client
**City of Coconut
Creek**



Scale
[Handwritten signature]
3/24/10
Project No. 002082300
Design: JLK
Design: HLB
Design: HLB

Project
**Coconut
Creek
Education
Corridor**

Project No. 002082300

Design: JLK
Design: HLB
Design: HLB

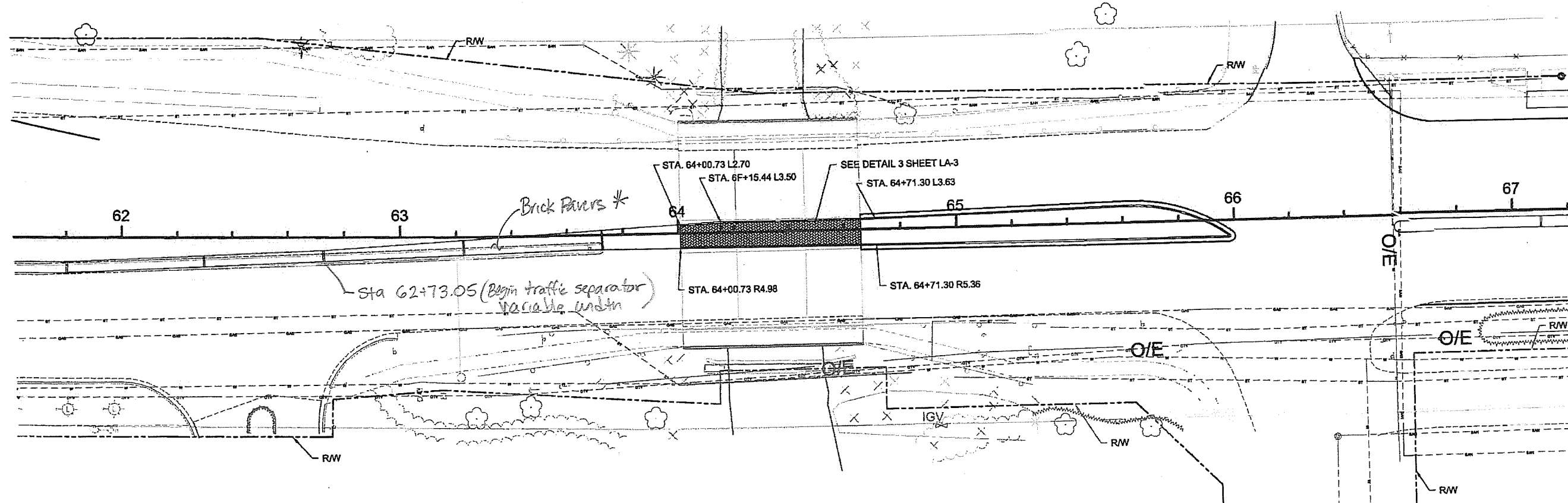
Date 3/24/10

Revisions

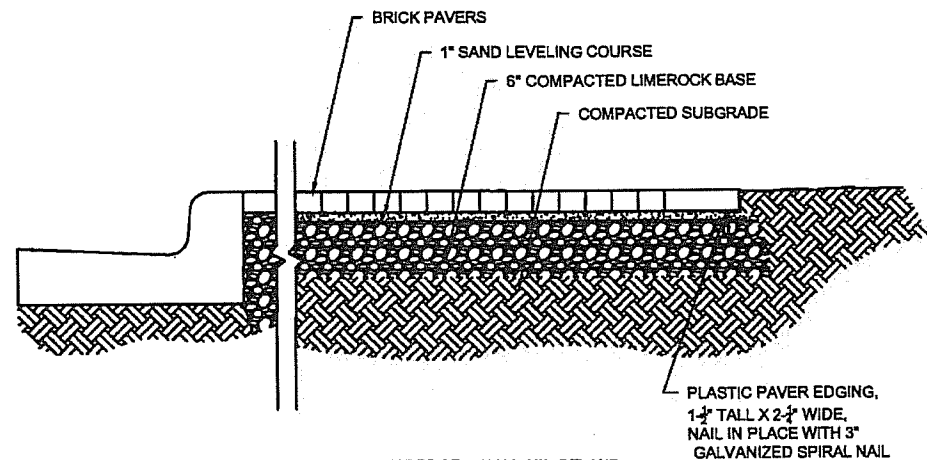
Drawing Title
**Hardscape
Plans**

Sheet
LA-2
3 of 34

0 10 20 40
SCALE 1"=40'



* The area inside of the curbs between Sta 62+73.05 and 64+00.73 was not addressed in the plans with either sod or irrigation. City of Coconut Creek requested to extend Pavers into this section.

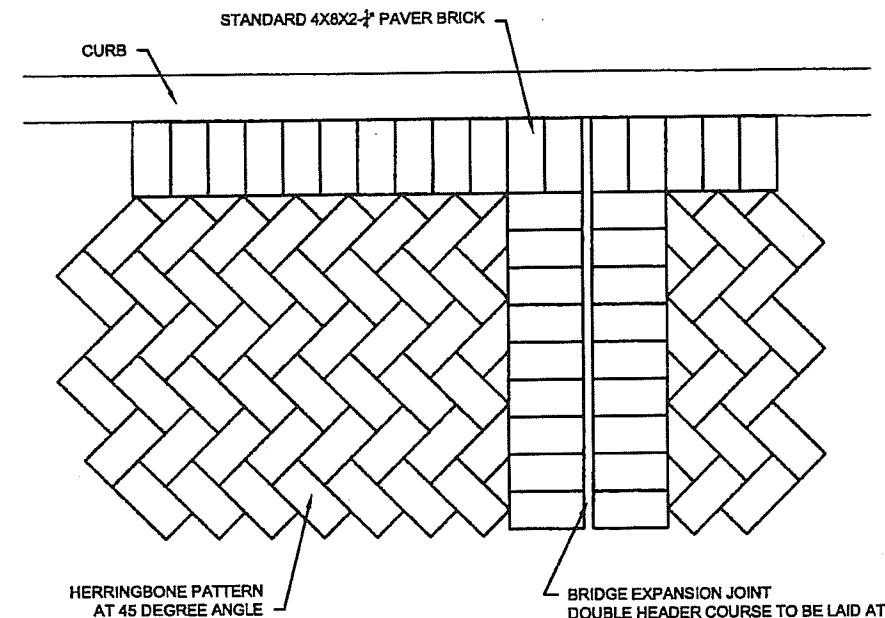


BRICK: STRAIGHT EDGE W/ LUG, HEARTLAND
 FLASHED AS MANUFACTURED BY
 BORAL BRICKS INC.
 200 MANSELL COURT EAST, SUITE 305
 ROSWELL, GA 30076
 TEL: 770.645.4500

PLASTIC PAVER EDGING,
 1 1/2\"/>

SECTION VIEW

2 PAVER BRICK DETAIL NTS

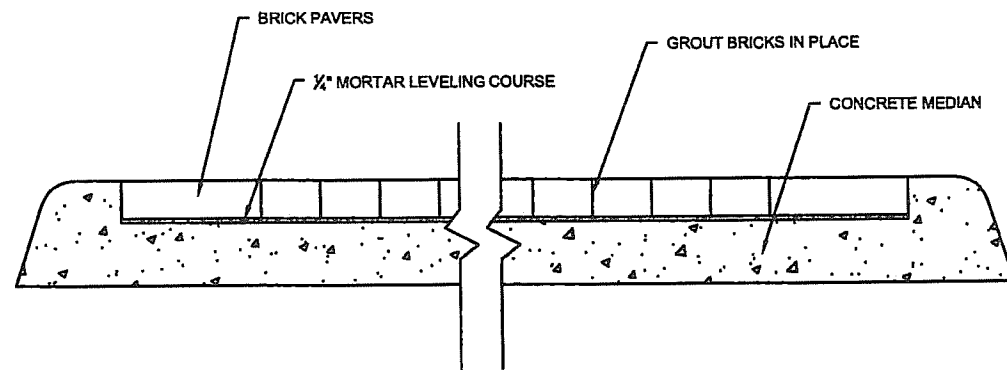


HERRINGBONE PATTERN
 AT 45 DEGREE ANGLE

BRIDGE EXPANSION JOINT
 DOUBLE HEADER COURSE TO BE LAID AT
 EXPANSION JOINTS ON THE BRIDGE.
 GROUT IS NOT TO BE INSTALLED BETWEEN
 HEADER COURSES.

PLAN VIEW

1 PAVER BRICK PATTERN, TYP. NTS



BRICK: STRAIGHT EDGE W/ LUG, HEARTLAND
 FLASHED AS MANUFACTURED BY
 BORAL BRICKS INC.
 200 MANSELL COURT EAST, SUITE 305
 ROSWELL, GA 30076
 TEL: 770.645.4500

SECTION VIEW

3 PAVER BRICK DETAIL AT BRIDGE NTS



[Signature]
 PROJECT ARCHITECT
 CITY OF COCONUT CREEK, FLA. #9300
 NOT VALID FOR DISTRIBUTION
 UNLESS SIGNED BY THIS BLOCK

Project
**Coconut
 Creek
 Education
 Corridor**

Project No.	002082300
Drawn	JLK
Designed	HLB
Checked	HLB
Date	3/24/10


Drawing Title
**Hardscape
 Plans**



PLANNING
LANDSCAPE ARCHITECTURE

3230 West Commercial Boulevard
Fort Lauderdale, Florida 33309
(954) 733-7233

Client
City of
Coconut
Creek



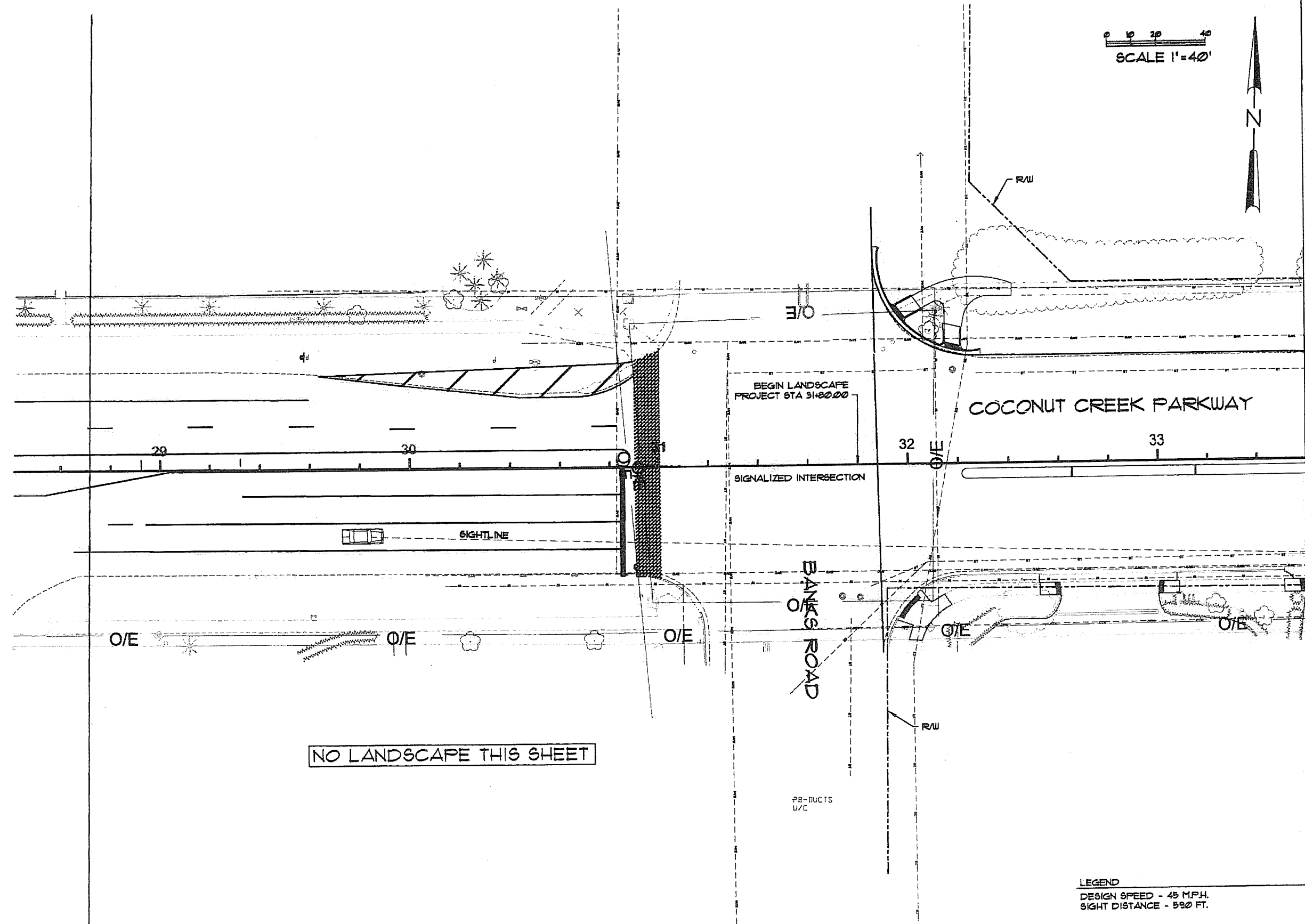
Project
Coconut
Creek
Education
Corridor

Project No.
002082300

Date
3/24/10

Designing Title
Landscape
Plans

Sheet
LA-4
5 of 34





Scale
[Signature]
01/16/10

Project
**Coconut
Creek
Education
Corridor**

Project No. 002082300

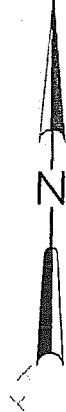
Designer: JLK
Draftsman: HLB
Checker: HLB

Date: 3/24/10

Revisions

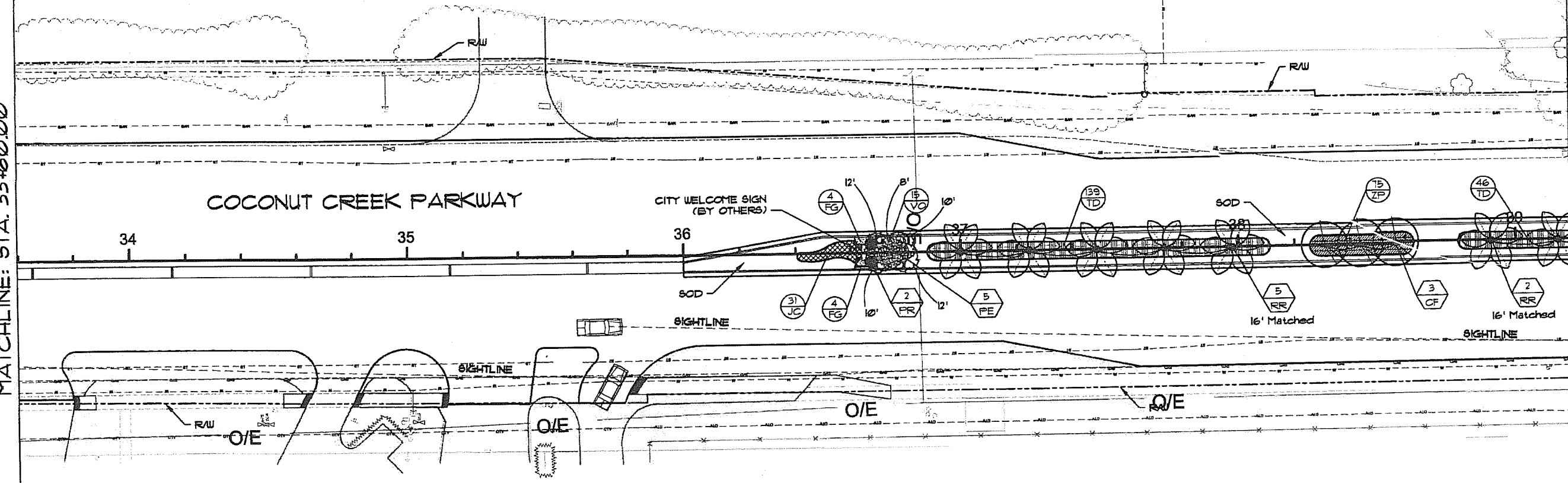
Drawing Title:
**Landscape
Plans**

0 10 20 40
SCALE 1"=40'



MATCHLINE: STA. 33+60.00

MATCHLINE: STA. 39+20.00



LEGEND

- CF - CAESALPINIA FERREA
- FR - PHOENIX ROEBELINII
- FE - PTYCHOSPERMA ELEGANS
- RR - ROYSTONEA REGIA

- FG - FICUS MICROCARPA 'GREEN ISLAND'
- JC - JUNIFERUS CHINENSIS 'PARSONII'
- TD - TRIPSACUM DACTYLOIDES
- VO - VIBURNUM OBOVATUM
- ZP - ZAMIA FUMILA

DESIGN SPEED - 45 MPH.
SIGHT DISTANCE - 500 FT.



PLANNING
ARCHITECTURE
LANDSCAPE ARCHITECTURE

3220 West Commercial Boulevard
Fort Lauderdale, Florida 33309
(954) 733-7233

City of
Coconut
Creek



SEARCHED
SERIALIZED

Scale
1/8" = 1'-0"
1/4" = 1'-0"
1/2" = 1'-0"
3/4" = 1'-0"
1" = 1'-0"
1 1/4" = 1'-0"
1 1/2" = 1'-0"
1 3/4" = 1'-0"
2" = 1'-0"
2 1/4" = 1'-0"
2 1/2" = 1'-0"
2 3/4" = 1'-0"
3" = 1'-0"
3 1/4" = 1'-0"
3 1/2" = 1'-0"
3 3/4" = 1'-0"
4" = 1'-0"
4 1/4" = 1'-0"
4 1/2" = 1'-0"
4 3/4" = 1'-0"
5" = 1'-0"
5 1/4" = 1'-0"
5 1/2" = 1'-0"
5 3/4" = 1'-0"
6" = 1'-0"
6 1/4" = 1'-0"
6 1/2" = 1'-0"
6 3/4" = 1'-0"
7" = 1'-0"
7 1/4" = 1'-0"
7 1/2" = 1'-0"
7 3/4" = 1'-0"
8" = 1'-0"
8 1/4" = 1'-0"
8 1/2" = 1'-0"
8 3/4" = 1'-0"
9" = 1'-0"
9 1/4" = 1'-0"
9 1/2" = 1'-0"
9 3/4" = 1'-0"
10" = 1'-0"
10 1/4" = 1'-0"
10 1/2" = 1'-0"
10 3/4" = 1'-0"
11" = 1'-0"
11 1/4" = 1'-0"
11 1/2" = 1'-0"
11 3/4" = 1'-0"
12" = 1'-0"
12 1/4" = 1'-0"
12 1/2" = 1'-0"
12 3/4" = 1'-0"
13" = 1'-0"
13 1/4" = 1'-0"
13 1/2" = 1'-0"
13 3/4" = 1'-0"
14" = 1'-0"
14 1/4" = 1'-0"
14 1/2" = 1'-0"
14 3/4" = 1'-0"
15" = 1'-0"
15 1/4" = 1'-0"
15 1/2" = 1'-0"
15 3/4" = 1'-0"
16" = 1'-0"
16 1/4" = 1'-0"
16 1/2" = 1'-0"
16 3/4" = 1'-0"
17" = 1'-0"
17 1/4" = 1'-0"
17 1/2" = 1'-0"
17 3/4" = 1'-0"
18" = 1'-0"
18 1/4" = 1'-0"
18 1/2" = 1'-0"
18 3/4" = 1'-0"
19" = 1'-0"
19 1/4" = 1'-0"
19 1/2" = 1'-0"
19 3/4" = 1'-0"
20" = 1'-0"
20 1/4" = 1'-0"
20 1/2" = 1'-0"
20 3/4" = 1'-0"
21" = 1'-0"
21 1/4" = 1'-0"
21 1/2" = 1'-0"
21 3/4" = 1'-0"
22" = 1'-0"
22 1/4" = 1'-0"
22 1/2" = 1'-0"
22 3/4" = 1'-0"
23" = 1'-0"
23 1/4" = 1'-0"
23 1/2" = 1'-0"
23 3/4" = 1'-0"
24" = 1'-0"
24 1/4" = 1'-0"
24 1/2" = 1'-0"
24 3/4" = 1'-0"
25" = 1'-0"
25 1/4" = 1'-0"
25 1/2" = 1'-0"
25 3/4" = 1'-0"
26" = 1'-0"
26 1/4" = 1'-0"
26 1/2" = 1'-0"
26 3/4" = 1'-0"
27" = 1'-0"
27 1/4" = 1'-0"
27 1/2" = 1'-0"
27 3/4" = 1'-0"
28" = 1'-0"
28 1/4" = 1'-0"
28 1/2" = 1'-0"
28 3/4" = 1'-0"
29" = 1'-0"
29 1/4" = 1'-0"
29 1/2" = 1'-0"
29 3/4" = 1'-0"
30" = 1'-0"
30 1/4" = 1'-0"
30 1/2" = 1'-0"
30 3/4" = 1'-0"
31" = 1'-0"
31 1/4" = 1'-0"
31 1/2" = 1'-0"
31 3/4" = 1'-0"
32" = 1'-0"
32 1/4" = 1'-0"
32 1/2" = 1'-0"
32 3/4" = 1'-0"
33" = 1'-0"
33 1/4" = 1'-0"
33 1/2" = 1'-0"
33 3/4" = 1'-0"
34" = 1'-0"
34 1/4" = 1'-0"
34 1/2" = 1'-0"
34 3/4" = 1'-0"
35" = 1'-0"
35 1/4" = 1'-0"
35 1/2" = 1'-0"
35 3/4" = 1'-0"
36" = 1'-0"
36 1/4" = 1'-0"
36 1/2" = 1'-0"
36 3/4" = 1'-0"
37" = 1'-0"
37 1/4" = 1'-0"
37 1/2" = 1'-0"
37 3/4" = 1'-0"
38" = 1'-0"
38 1/4" = 1'-0"
38 1/2" = 1'-0"
38 3/4" = 1'-0"
39" = 1'-0"
39 1/4" = 1'-0"
39 1/2" = 1'-0"
39 3/4" = 1'-0"
40" = 1'-0"
40 1/4" = 1'-0"
40 1/2" = 1'-0"
40 3/4" = 1'-0"
41" = 1'-0"
41 1/4" = 1'-0"
41 1/2" = 1'-0"
41 3/4" = 1'-0"
42" = 1'-0"
42 1/4" = 1'-0"
42 1/2" = 1'-0"
42 3/4" = 1'-0"
43" = 1'-0"
43 1/4" = 1'-0"
43 1/2" = 1'-0"
43 3/4" = 1'-0"
44" = 1'-0"
44 1/4" = 1'-0"
44 1/2" = 1'-0"
44 3/4" = 1'-0"
45" = 1'-0"
45 1/4" = 1'-0"
45 1/2" = 1'-0"
45 3/4" = 1'-0"
46" = 1'-0"
46 1/4" = 1'-0"
46 1/2" = 1'-0"
46 3/4" = 1'-0"
47" = 1'-0"
47 1/4" = 1'-0"
47 1/2" = 1'-0"
47 3/4" = 1'-0"
48" = 1'-0"
48 1/4" = 1'-0"
48 1/2" = 1'-0"
48 3/4" = 1'-0"
49" = 1'-0"
49 1/4" = 1'-0"
49 1/2" = 1'-0"
49 3/4" = 1'-0"
50" = 1'-0"
50 1/4" = 1'-0"
50 1/2" = 1'-0"
50 3/4" = 1'-0"
51" = 1'-0"
51 1/4" = 1'-0"
51 1/2" = 1'-0"
51 3/4" = 1'-0"
52" = 1'-0"
52 1/4" = 1'-0"
52 1/2" = 1'-0"
52 3/4" = 1'-0"
53" = 1'-0"
53 1/4" = 1'-0"
53 1/2" = 1'-0"
53 3/4" = 1'-0"
54" = 1'-0"
54 1/4" = 1'-0"
54 1/2" = 1'-0"
54 3/4" = 1'-0"
55" = 1'-0"
55 1/4" = 1'-0"
55 1/2" = 1'-0"
55 3/4" = 1'-0"
56" = 1'-0"
56 1/4" = 1'-0"
56 1/2" = 1'-0"
56 3/4" = 1'-0"
57" = 1'-0"
57 1/4" = 1'-0"
57 1/2" = 1'-0"
57 3/4" = 1'-0"
58" = 1'-0"
58 1/4" = 1'-0"
58 1/2" = 1'-0"
58 3/4" = 1'-0"
59" = 1'-0"
59 1/4" = 1'-0"
59 1/2" = 1'-0"
59 3/4" = 1'-0"
60" = 1'-0"
60 1/4" = 1'-0"
60 1/2" = 1'-0"
60 3/4" = 1'-0"

Project:
Coconut
Creek
Education
Corridor

Project No. 002082300

Drawn: JLK
Designed: HLB
Checked: HLB

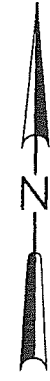
Date: 3/24/10

Revision table with multiple empty rows for recording changes.

Drawing Title:
Landscape
Plans

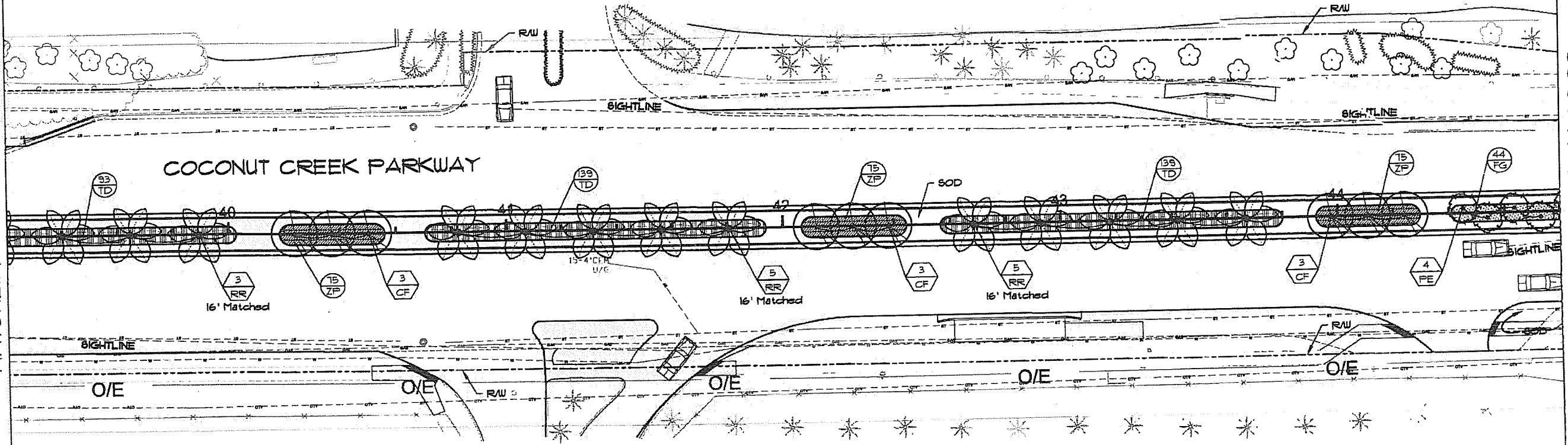
Sheet
LA-6
7 of 34

SCALE 1" = 40'



MATCHLINE: STA. 39+20.00

MATCHLINE: STA. 44+80.00



COCONUT CREEK PARKWAY

ATLANTIC TECHNICAL CENTER

LEGEND
CF - CAESALPINIA FERREA
FE - PTYCHOSPERRMA ELEGANS
RR - ROYSTONEA REGIA

FG - FICUS MICROCARPA 'GREEN ISLAND'
TD - TRIPSAUM DACTYLOIDES
ZP - ZAMIA FUMILA

DESIGN SPEED - 45 MPH.
SIGHT DISTANCE - 590 FT.



10/6/10
I. J. B. P. A. #000
I. J. B. P. A. #000
I. J. B. P. A. #000

Project
**Coconut
Creek
Education
Corridor**

Project No. 092082300

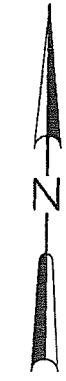
Designer: JLK
Designer: HLB
Checker: HLB

Date: 3/24/10

Revisions

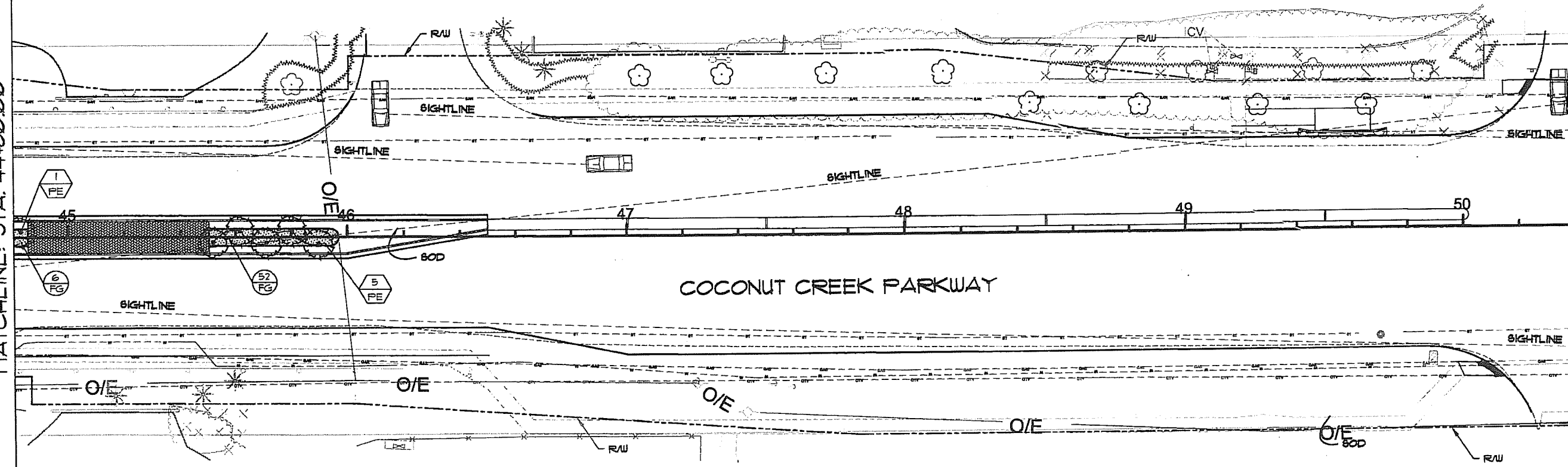
Drawing Title
**Landscape
Plans**

SCALE 1"=40'



MATCHLINE: STA. 44+80.00

MATCHLINE: STA. 50+40.00



COCONUT CREEK PARKWAY

DAVE THOMAS EDUCATION CENTER

LEGEND
PE - PTYCHOSPHERMA ELEGANS
FG - FICUS MICROCARPA 'GREEN ISLAND'
DESIGN SPEED - 45 MPH.
SIGHT DISTANCE - 530 FT.



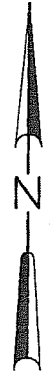
Scale
 [Signature]
 Date 1/24/10

Project
Coconut Creek Education Corridor

Project No. 002082300
 Designer: JLK
 Checker: HLB
 Date: 3/24/10

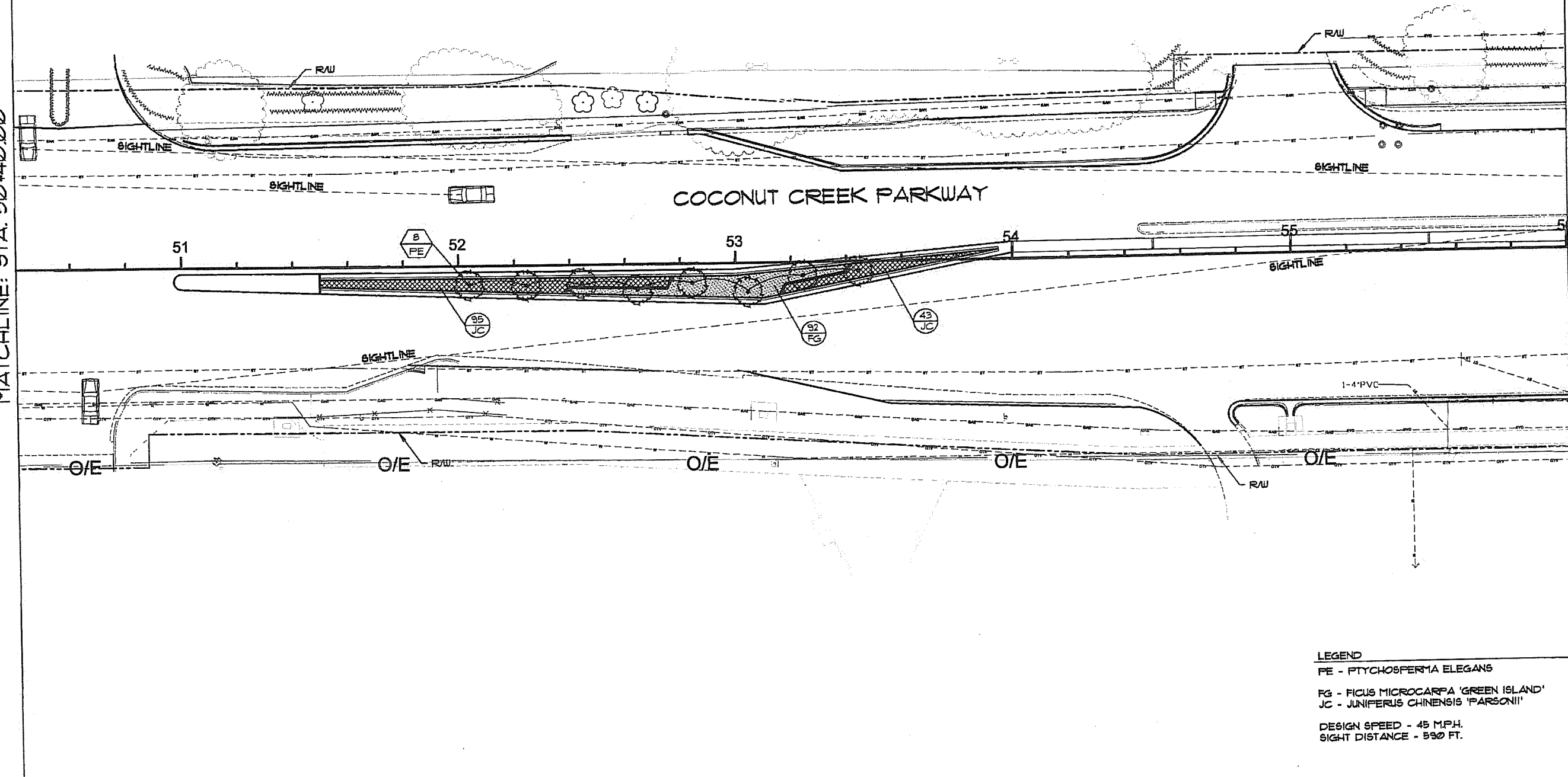
Drawing Title
Landscape Plans

SCALE 1"=40'



MATCHLINE: STA. 50+40.00

MATCHLINE: STA. 56+00.00



LEGEND
 PE - PTYCHOSPERMA ELEGANS
 FG - FICUS MICROCARPA 'GREEN ISLAND'
 JC - JUNIPERUS CHINENSIS 'PARSONII'
 DESIGN SPEED - 45 M.P.H.
 SIGHT DISTANCE - 590 FT.

Client
**City of
Coconut
Creek**



DATE
3/24/10

DESIGNED BY
H. L. Belding, P.L.A. #500
CHECKED BY
H. L. Belding, P.L.A. #500

Project
**Coconut
Creek
Education
Corridor**

Project No. 002082300

Drawn: JLK
Designed: HLB
Checked: HLB

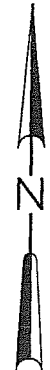
Date: 3/24/10

Revisions table with columns for description and date.

Drawing Title
**Landscape
Plans**

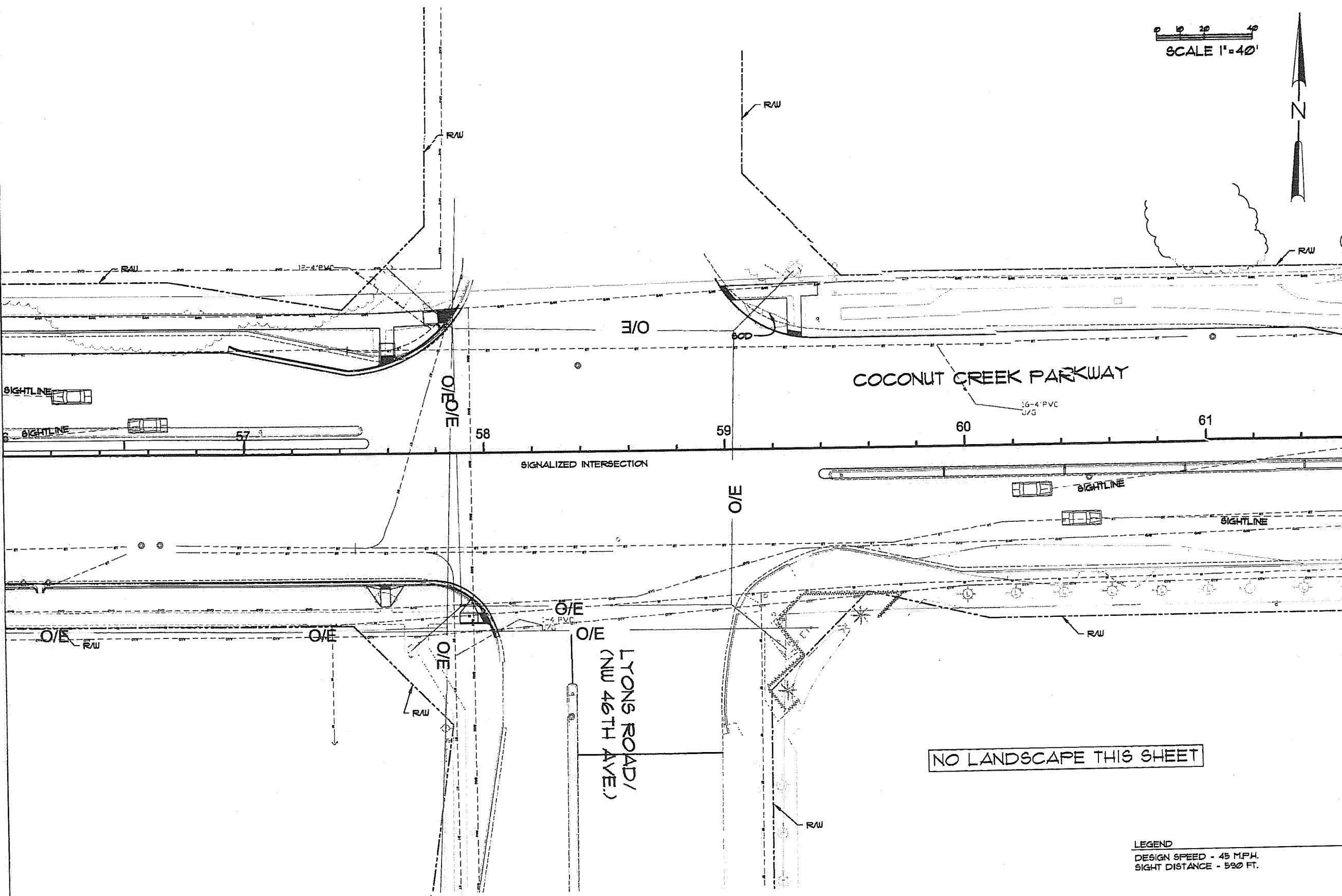
Sheet
LA-9
10 of 34

SCALE 1"=40'



MATCHLINE: STA. 56+00.00

MATCHLINE: STA. 61+60.00



NO LANDSCAPE THIS SHEET

LEGEND
DESIGN SPEED - 45 MPH.
SIGHT DISTANCE - 520 FT.



ARCHITECT
SITE

Scale
[Signature]
L. L. Bates, P.E. & A.S.P.C.
Landscape Architect
10/12/16

Project
Coconut
Creek
Education
Corridor

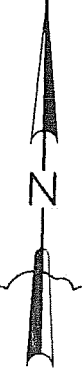
Project No. 002082300

Drawn: JLK
Designed: HLB
Checked: HLB

Date: 3/24/10

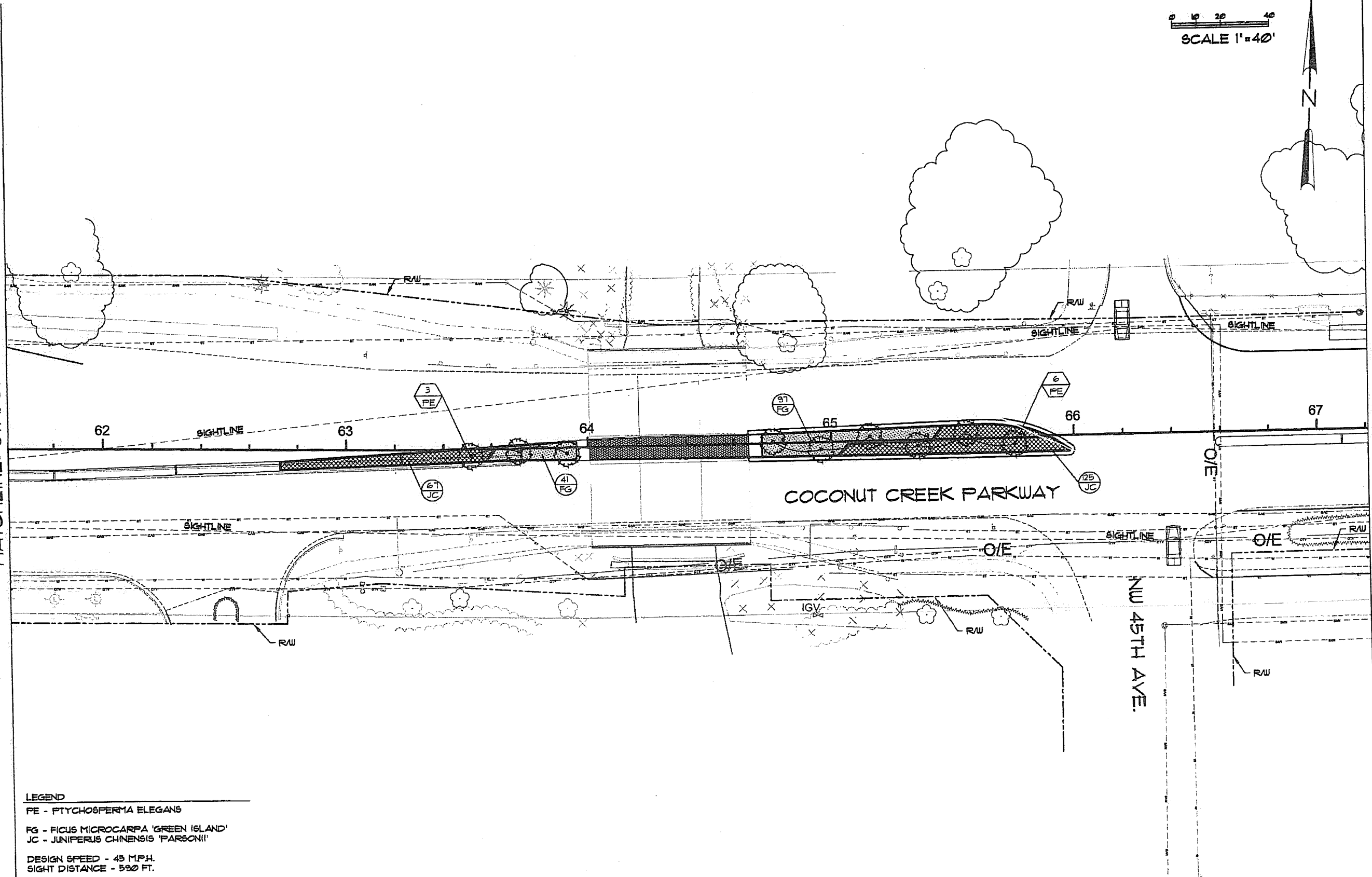
Drawing Title
Landscape
Plans

SCALE 1"=40'



MATCHLINE: STA. 61+60.00

MATCHLINE: STA. 67+20.00



LEGEND
 PE - PTYCHOSPERMA ELEGANS
 FG - FICUS MICROCARPA 'GREEN ISLAND'
 JC - JUNIPERUS CHINENSIS 'PARSONII'
 DESIGN SPEED - 45 M.P.H.
 SIGHT DISTANCE - 530 FT.



Scale

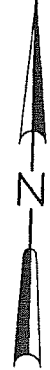
Project
**Coconut
 Creek
 Education
 Corridor**

Project No. 002082300
 Designer: JLK
 Designer: HLB
 Designer: HLB
 Date: 3/24/10

Drawing Title
**Landscape
 Plans**

Sheet
**LA-11
 12 of 34**

SCALE 1"=40'



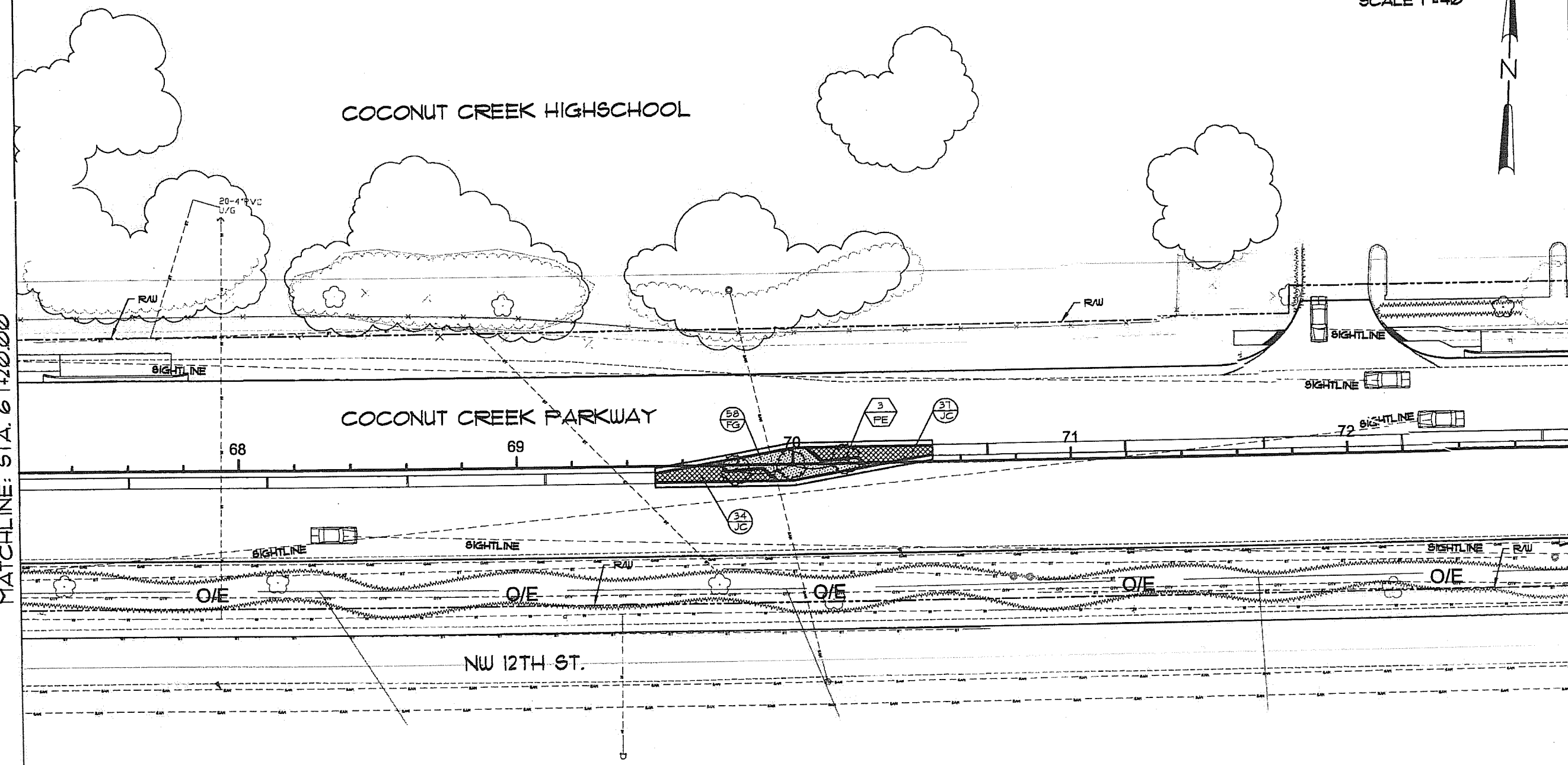
COCONUT CREEK HIGHSCHOOL

COCONUT CREEK PARKWAY

NW 12TH ST.

MATCHLINE: STA. 67+20.00

MATCHLINE: STA. 72+80.00



LEGEND
 FE - PTYCHOSPERMA ELEGANS
 FG - FICUS MICROCARPA 'GREEN ISLAND'
 JC - JUNIPERUS CHINENSIS 'PARSONII'
 DESIGN SPEED - 45 MPH.
 SIGHT DISTANCE - 590 FT.



PREPARED BY
DATE

Scale
[Signature]
10/24/10
LARRY L. BATTEN, R/LA 8980
THE FIDELITY FILE PORTAL CENTER
THIS PLAN IS SIGNED BY THIS BLOCK

Project
**Coconut
Creek
Education
Corridor**

Project No. 002082300

Drawn: JLK

Designed: HLB

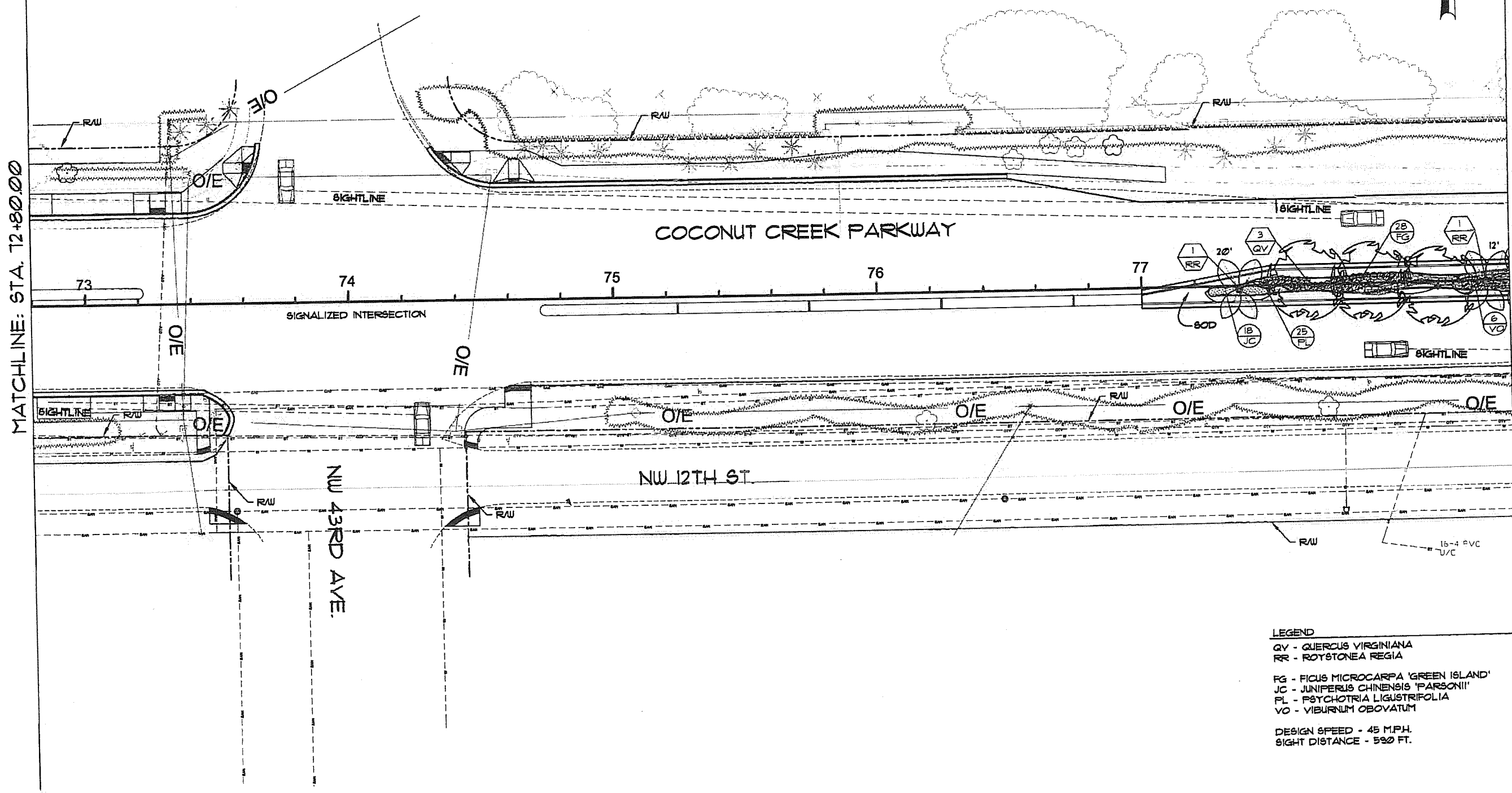
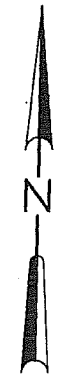
Checked: HLB

Date: 3/24/10

Drawing Title:
**Landscape
Plans**

Sheet
LA-12
13 of 34

0 10 20 40
SCALE 1"=40'



MATCHLINE: STA. 12+80.00

MATCHLINE: STA. 18+40.00

LEGEND
 QV - QUERCUS VIRGINIANA
 RR - ROYSTONEA REGIA
 FG - FICUS MICROCARPA 'GREEN ISLAND'
 JC - JUNIPERUS CHINENSIS 'PARSONII'
 FL - PSYCHOTRIA LIGUSTRIFOLIA
 VO - VIBURNUM OBOVATUM
 DESIGN SPEED - 45 M.P.H.
 SIGHT DISTANCE - 590 FT.

Client
City of Coconut Creek



Design
 [Signature]
 Designer, P.E. A.S.P.
 TEST FILED FOR CONSTRUCTION
 USE AS SHOWN IN THIS BLOCK

Project
Coconut Creek Education Corridor

Project No. 002082300
 Designer JLK
 Designer HLB
 Designer HLB

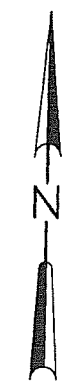
Date 3/24/10

Revisions

Drawing Title
Landscape Plans

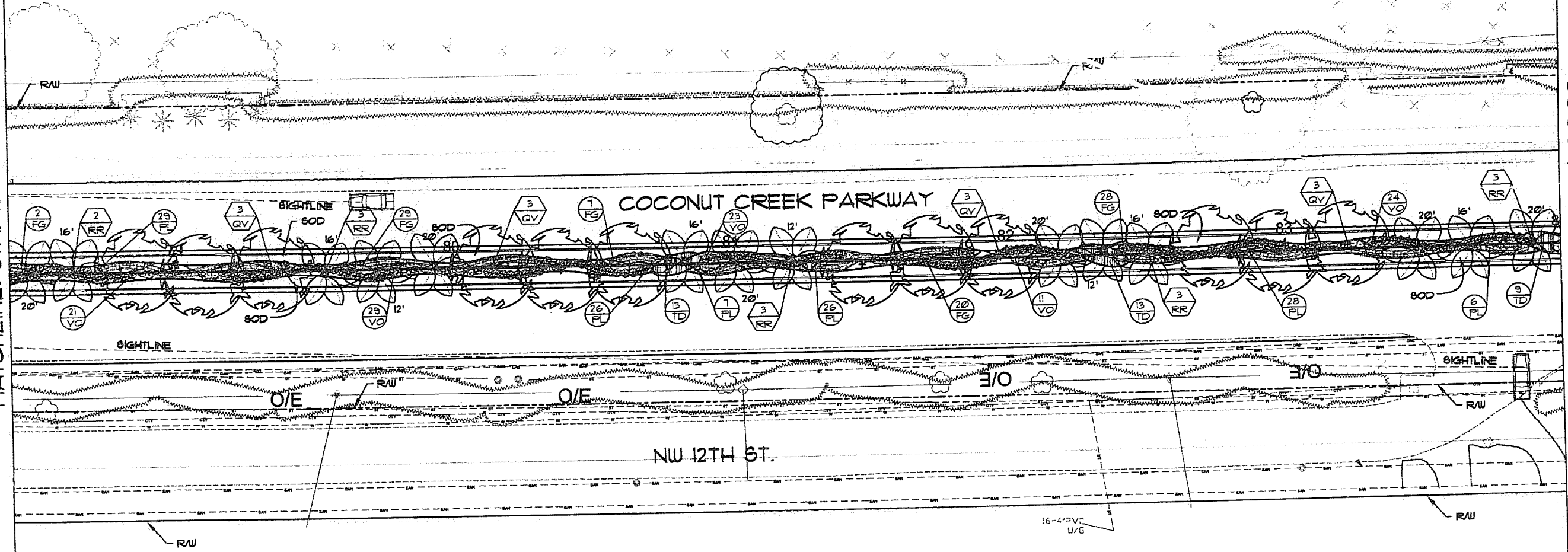
Sheet
LA-13
 14 of 34

0 10 20 40
 SCALE 1"=40'



MATCHLINE: STA. 18+40.00

MATCHLINE: STA. 34+00.00



LEGEND
 QV - QUERCUS VIRGINIANA
 RR - ROYSTONEA REGIA
 FG - FIGUS MICROCARPA 'GREEN ISLAND'
 PL - PSYCHOTRIA LIGUSTRIFOLIA
 TD - TRIPSACUM DACTYLOIDES
 VO - VIBURNUM OBOVATUM
 DESIGN SPEED - 45 M.P.H.
 SIGHT DISTANCE - 530 FT.

Client
City of
Coconut
Creek



Scale
[Signature]
10/10/10
Not Valid for Construction
Unless Stamped by This Office

Project
Coconut
Creek
Education
Corridor

Project No. 002082300

Designer JLK
Draftsman HLB
Checker HLB

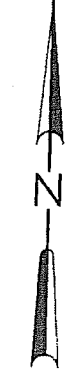
Date 3/24/10

Revisions

Drawing Title
Landscape
Plans

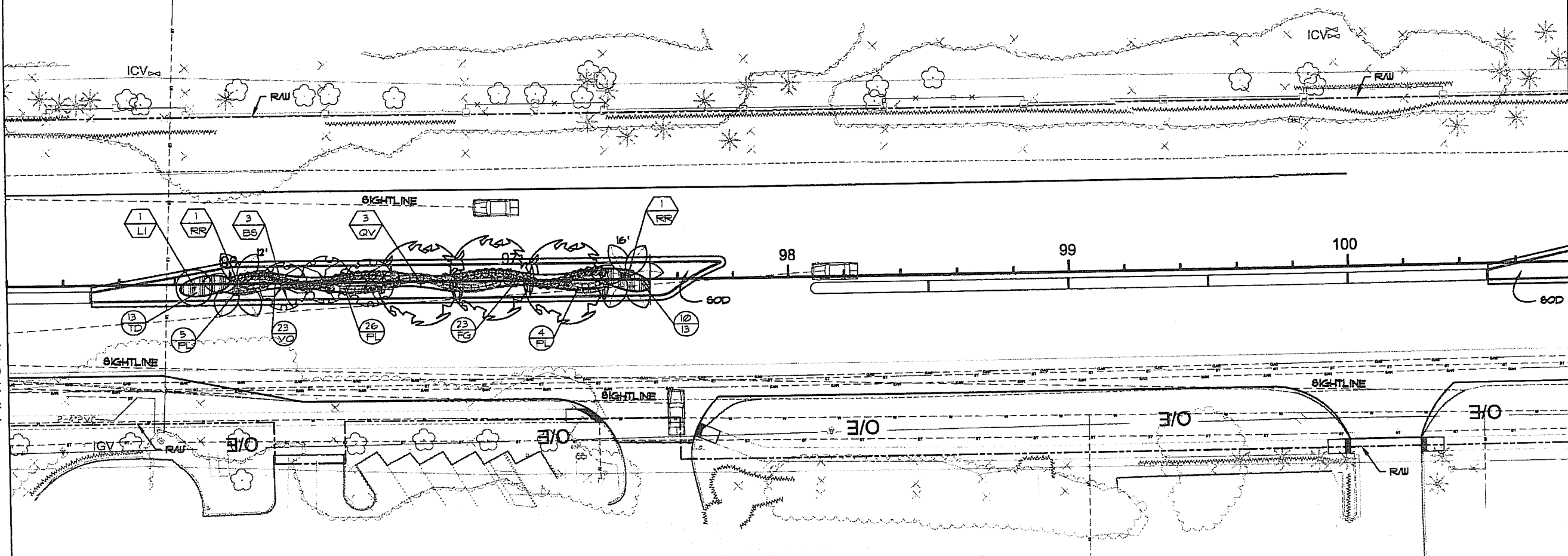
Sheet
LA-16
17 of 34

SCALE 1"=40'



MATCHLINE: STA. 95+20.00

MATCHLINE: STA. 100+80.00



LEGEND
BS - BURSERIA SIMARUBA
LI - LAGERSTROEMIA INDICA 'NATCHEZ'
QV - QUERCUS VIRGINIANA
RR - ROYSTONEA REGIA
FG - FICUS MICROCARPA 'GREEN ISLAND'
PL - PSYCHOTRIA LIGUSTRIFOLIA
TD - TRIPACUM DACTYLOIDES
YO - VIBURNUM OBOVATUM
DESIGN SPEED - 45 MPH.
SIGHT DISTANCE - 530 FT.

Client
**City of
Coconut
Creek**



ARCHITECT
307

Scale
[Signature]
Professional Seal
Professional Engineer
No. 12679
FLA. REG. P.E.
NO. 12679
CLASS. EXPIRES 12/31/10

Project
**Coconut
Creek
Education
Corridor**

Project No. 002082300

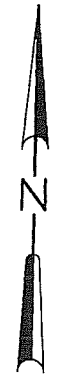
Drawn: JLK
Designed: HLE
Checked: HLE

Date: 3/24/10

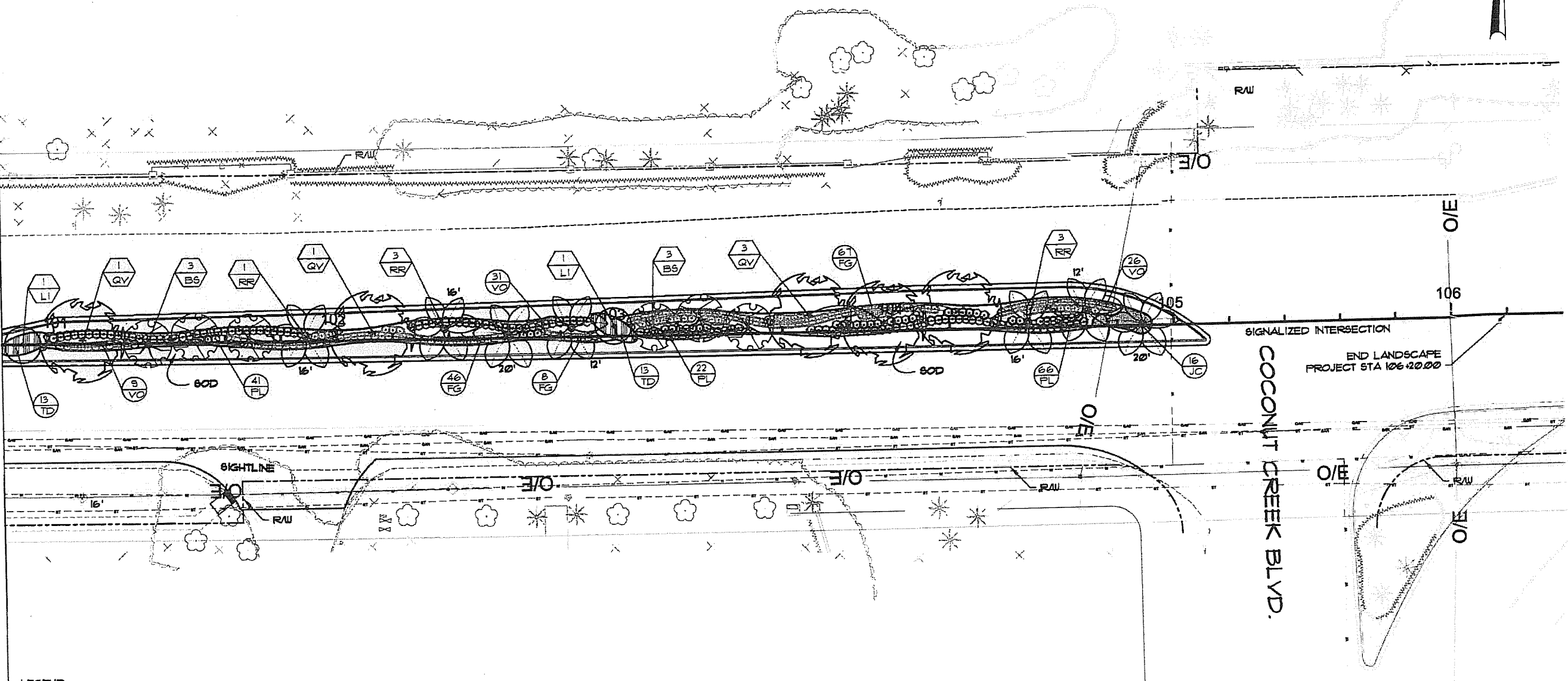
Drawing Title
**Landscape
Plans**

Sheet
LA-17
18 of 34

0 10 20 40
SCALE 1"=40'



MATCHLINE: STA. 100+80.00



LEGEND
BS - BURSERIA SIMARUBA
LI - LAGERSTROEMIA INDICA 'NATCHEZ'
QV - QUERCUS VIRGINIANA
RR - ROYSTONEA REGIA

FG - FICUS MICROCARPA 'GREEN ISLAND'
JC - JUNIFERUS CHINENSIS 'PARSONII'
FL - PSYCHOTRIA LIGUSTRIFOLIA
TD - TRIPSAECUM DACTYLOIDES
VO - VIBURNUM OBOVATUM

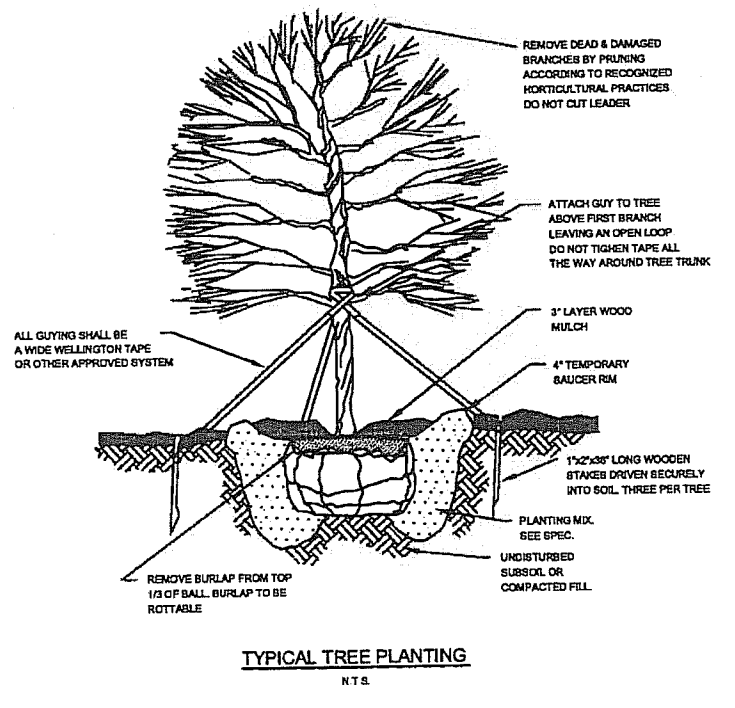
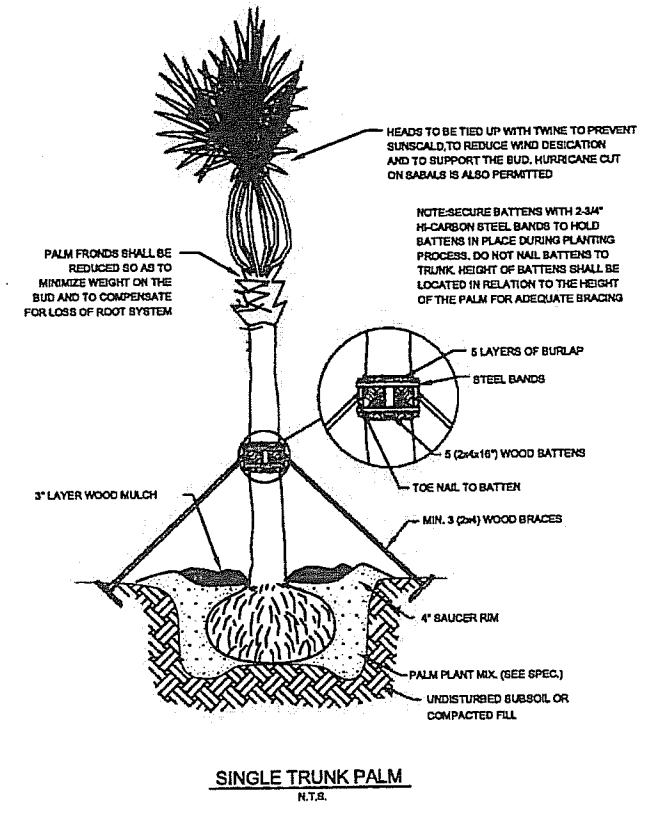
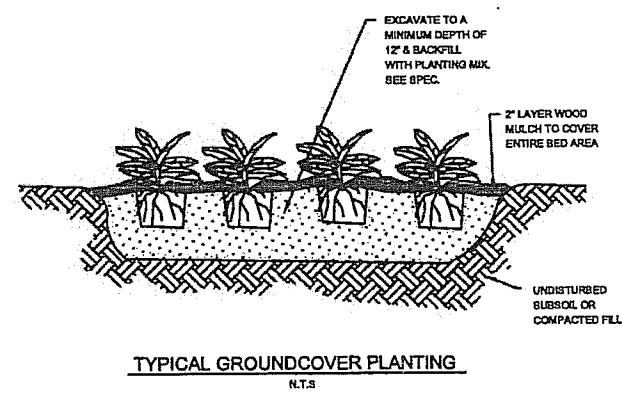
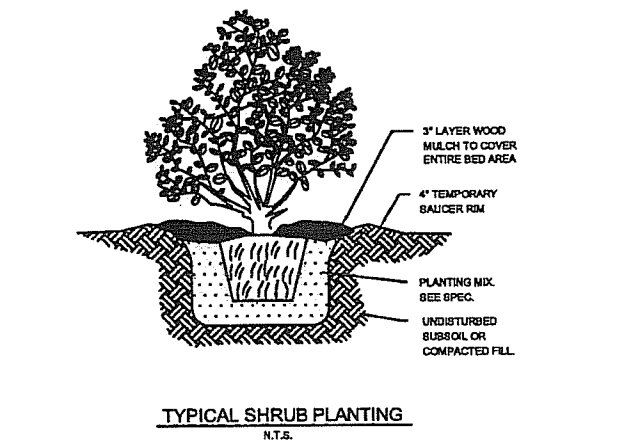
DESIGN SPEED - 45 MPH.
SIGHT DISTANCE - 530 FT.

GENERAL NOTES

- CONTRACTOR SHALL BE CERTIFIED BY THE FLORIDA NURSERYMEN, GROWERS AND LANDSCAPE ASSOCIATION.
- ALL PLANTING TO CONFORM TO ALL APPLICABLE LAWS OF THE CITY OF COCONUT CREEK.
- IT IS THE RESPONSIBILITY OF THE CONTRACTOR TO OBTAIN PROPER PERMITS FOR HIS WORK.
- ALL PLANTING AREAS SHALL BE EXCAVATED A MINIMUM OF 18" AND ALL FILL SHALL BE REMOVED. WHERE FIELD GROWN TREES OR PALMS ARE USED, EXCAVATION SHALL OCCUR TO THE DEPTH OF THE ROOTBALL OR UP TO 24" WHICHEVER IS GREATER AND A MINIMUM OF 2-3 TIMES THE WIDTH OF THE ROOTBALL.
- ALL PLANT MATERIAL SHALL BE IN OPTIMUM CONDITION, FREE OF ALL INSECTS AND DISEASE, AND SHALL BE EQUAL OR BE SUPERIOR TO A CLASSIFICATION KNOWN AS FLORIDA GRADE #1, AS PER THE STATE OF FLORIDA GRADES AND STANDARDS.
- ABOVE AND BELOW GRADE UTILITY LOCATIONS SHALL BE VERIFIED BY THE CONTRACTOR PRIOR TO COMMENCING WORK. IF UTILITY CONFLICTS BECOME EVIDENT, THE CONTRACTOR SHALL CONTACT THE PROJECT ENGINEER FOR ANY NECESSARY ADJUSTMENTS. WHEN WORKING IN AREAS WHERE UTILITIES ARE KNOWN TO EXIST, UTILITY LOCATIONS MAY NEED TO STAKED BY A SURVEYOR OR UTILITY COMPANY. THE CONTRACTOR HAS THE OPTION TO CALL 'SUNSHINE ONE CALL' AT 1-800-432-4770 TO SCHEDULE LOCATION OF UTILITIES THAT SUBSCRIBE TO THEIR SERVICE.
- ALL PLANTING BEDS TO BE SPRAYED WITH 'ROUND-UP' ONE WEEK PRIOR TO INSTALLATION OF NEW PLANT MATERIAL. AFTER ONE WEEK, REMOVE ALL DEAD AND UNDESIRABLE VEGETATION FROM UNDISTURBED SPRAYED AREAS. PREPARE PLANT BED AND INSTALL PLANTS. ALL HERBICIDE APPLICATIONS ARE TO BE PERFORMED BY A FLORIDA CERTIFIED APPLICATOR WITH PROPER ENDORSEMENTS. COPIES OF CERTIFICATIONS SHALL BECOME PART OF THE PROJECT FILES.
- THE CONTRACTOR SHALL REMOVE ALL LIMEROCK, LOOSEN COMPACTED SUBGRADE, AND BACKFILL WITH TOPSOIL, IN ALL MEDIANS BEFORE INSTALLING ANY PLANT MATERIAL.
- PLANTING MIX BACKFILL IS TO BE 70% SAND AND 30% MUCK PLUS 4 POUNDS OF 6-6-6 FERTILIZER PER CUBIC YARD OF BACKFILL. ADD MYCORRHIZAL TRANSPLANT INOCULATE PER MANUFACTURERS DIRECTIONS.
- IT WILL BE THE SOLE RESPONSIBILITY OF THE LANDSCAPE CONTRACTOR TO INSURE THAT ALL NEW PLANTING RECEIVE ADEQUATE WATER DURING INSTALLATION AND THROUGHOUT THE PLANT WARRANTY PERIODS. DEEP WATERING OF ALL NEW PLANTS AND ANY SUPPLEMENTARY WATERING THAT MAY BE REQUIRED TO AUGMENT NATURAL RAINFALL OR SITE IRRIGATION IS MANDATORY TO INSURE PROPER PLANT DEVELOPMENT AND SHALL BE PROVIDED AS PART OF THIS CONTRACT. THE LANDSCAPE CONTRACTOR SHALL COORDINATE HIS WORK WITH ALL OTHER TRADES ON THIS PROJECT.
- ALL TREES AND PALMS SHALL BE GUYED WITH PROPER HORTICULTURAL AND ARBORICULTURAL TECHNIQUES. THE USE OF BIODEGRADABLE MATERIAL IS REQUIRED. STAKING MATERIAL IS TO BE REMOVED AT THE END OF WARRANTY PERIOD.
- ALL TREES AND PALMS SHALL BE PLANTED SO THE TOP OF THE ROOTBALL, ROOT FLAIR, AND FIRST ORDER ROOTS ARE AT THE SAME LEVEL OR SLIGHTLY ABOVE THE FINAL GRADE. ADVENTITIOUS ROOTS ARE NOT CONSIDERED FIRST ORDER ROOTS.
- ALL PRUNING SHALL BE PERFORMED ACCORDING TO AMERICAN NATIONAL STANDARD INSTITUTE ANSI 300 STANDARDS AND SHALL BE SUPERVISED BY AN INTERNATIONAL SOCIETY OF ARBORICULTURE (ISA) CERTIFIED ARBORIST. PRUNING SHALL BE CARRIED OUT WITH THE HEALTH AND NATURAL GROWTH OF PLANT MATERIALS IN MIND, AND TO SPECIFIC PRUNING HEIGHTS MAINTAINING CLEAR VISIBILITY FOR MOTORISTS, AND VERTICAL CLEARANCE FOR PEDESTRIAN, BICYCLIST, AND TRUCK TRAFFIC WHERE APPLICABLE. PRUNING OF LANDSCAPING SHALL MEET MINIMUM SIGHT CRITERIA AS STATED IN FDOT INDEX 546.
- ALL TREES AND PALMS SHALL HAVE A MULCH RING OF A MINIMUM OF 4' DIAMETER. MULCH SHALL BE A MINIMUM DEPTH OF 2" AND AT MAXIMUM 3". ALL PLANTING BEDS AND TREES TO REMAIN SHALL BE MULCHED. MULCH SHALL BE KEPT 4" FROM THE BASE OF ALL TREES AND PALMS AND PULLED AWAY FROM THE STEMS OF ALL PLANT MATERIAL. CYPRESS MULCH, RED, GOLD, AND GREEN MULCH IS PROHIBITED. OTHER CLEAN HARDWOOD SPECIES OR CLEAN RECYCLED MULCH MAY BE USED. ESTABLISH CLEAN PLANTING BED LINES, LEAVE GREATER THAN 1-1/2" ON EITHER SIDE OF PLANT MATERIAL FOR MAINTENANCE.
- ALL LANDSCAPING AND IRRIGATION MATERIAL MUST BE BID AS A PER UNIT PRICE AND WILL BE PAID ON THE QUANTITY INSTALLED.
- ALL EXISTING LANDSCAPE IS TO REMAIN UNLESS OTHERWISE NOTED IN THE PLANS. EXISTING LANDSCAPING IS TO BE PROTECTED IN ACCORDANCE WITH FDOT STANDARD INDEX 544.
- IT SHALL BE THE CONTRACTOR'S RESPONSIBILITY TO SECURE AND OBTAIN ALL FINAL UNIT COUNTS PRIOR TO THE ORDERING OF ANY LANDSCAPE MATERIAL.
- FDOT STANDARD INDEX 546 APPLIES.

PLANT LIST							
KEY	SCIENTIFIC NAME	COMMON NAME	NATIVE	QTY.	SIZE	REMARKS	% NATIVE
PALMS							
PR	PHOENIX ROEBELENI	PYGMY DATE PALM	NO	2	3'-4' OVERALL	TRIPLE TRUNK	33 %
PE	PTYCHOSPHERMA ELEGANS	SOLITAIRE PALM	NO	35	12" GRAY WOOD	HEIGHTS AS NOTED ON PLAN	
RR	ROYSTONEA REGIA	ROYAL PALM	YES	51	12'-20" GRAY WOOD		
TREES							
BS	BURSERA SIMARUBA	GUMBO LIMBO	YES	15	12" HT. x 6" SPR.	3" CALIPER, FIELD GROWN ONLY	50 %
CF	CAESALPINIA FERREA	BRAZILIAN IRONWOOD	NO	12	10" HT. x 5" SPR.	2" CALIPER	
LI	LAGERSTROEMIA INDICA 'NATCHEZ'	NATCHEZ GRAPE MYRTLE	NO	7	10" HT. x 5" SPR.	2" CALIPER	
QV	QUERCUS VIRGINIANA	LIVE OAK	YES	27	20" HT. x 12" SPR.	5" CALIPER, FIELD GROWN ONLY	
SHRUBS							
FG	FICUS MICROCARPA 'GREEN ISLAND'	GREEN ISLAND FIGUS	NO	713	16" HT. x 16" SPR.	3 GAL. CAN, 30" O.C.	67 %
JC	JUNIPERUS CHINENSIS 'PARSONII'	PARSONS JUNIPER	NO	466	18" HT. x 16" SPR.	3 GAL. CAN, 30" O.C.	
PL	PSYCHOTRIA LIGUTRIFOLIA	BAHAMA COFFEE	YES	393	18" HT. x 16" SPR.	3 GAL. CAN, 30" O.C.	
TD	TRIPSACUM DACTYLOIDES	FAKAHATCHEE GRASS	YES	686	18" HT. x 16" SPR.	3 GAL. CAN, 30" O.C.	
VO	VIBURNUM OBOVATUM	VIBURNUM 'MRS. SHILLERS DELIGHT'	YES	271	18" HT. x 16" SPR.	3 GAL. CAN, 30" O.C.	
ZP	ZAMIA PUMILA	COONTIE	YES	300	14" HT. x 14" SPR.	3 GAL. CAN, 24" O.C.	
TURF							
SOD	STENOTAPHRUM SECUNDATUM	SAINT AUGUSTINE GRASS		1,945 S.Y.	SOD		

* Brazilian Ironwood replaced with Bulnesia Alborea
 ** Parsons Juniper replaced with Blue Pacific Juniper



Project
 Coconut
 Creek
 Education
 Corridor

Project No. 002082300

Designer: JLK
 Designer: HLB
 Designer: HLB

Date: 3/24/10

Scale: 1/4" = 1'-0"
 A.A.S.U.H.

Drawing Title:
 Plant
 Schedule,
 Notes, &
 Details

Client
**City of
Coconut
Creek**



SEARCHED
SERIALIZED
INDEXED
FILED

Seal
[Signature]
LARRY L. BOYER, P.L.A. #800
NOT VALID FOR CONSTRUCTION
UNLESS SIGNED BY THIS BLOCK

Project
**Coconut
Creek
Education
Corridor**

Project No. 002082300

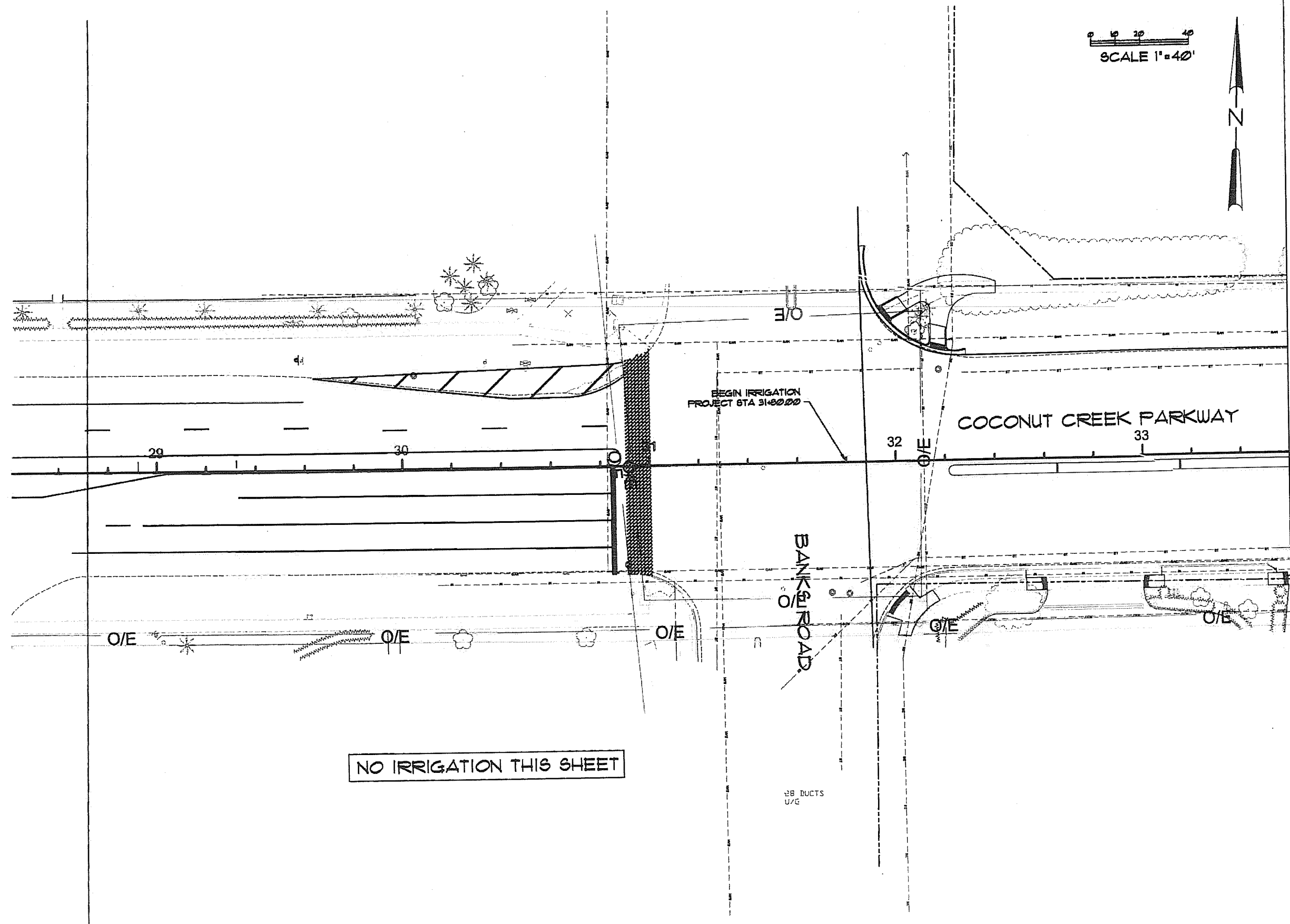
Drawn: JLK
Designed: HLB
Checked: HLB

Date: 3/24/10

Revisions

No.	Description

Drawing Title:
**Irrigation
Plans**



NO IRRIGATION THIS SHEET

MATCHLINE: STA. 33+60.00

Client
**City of
 Coconut
 Creek**



Project
**Coconut
 Creek
 Education
 Corridor**

Project No. 0020R2300

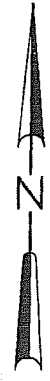
Drawn: JLK
 Design: HLB
 Check: HLB

Date: 3/24/10

Drawing Title:
**Irrigation
 Plans**

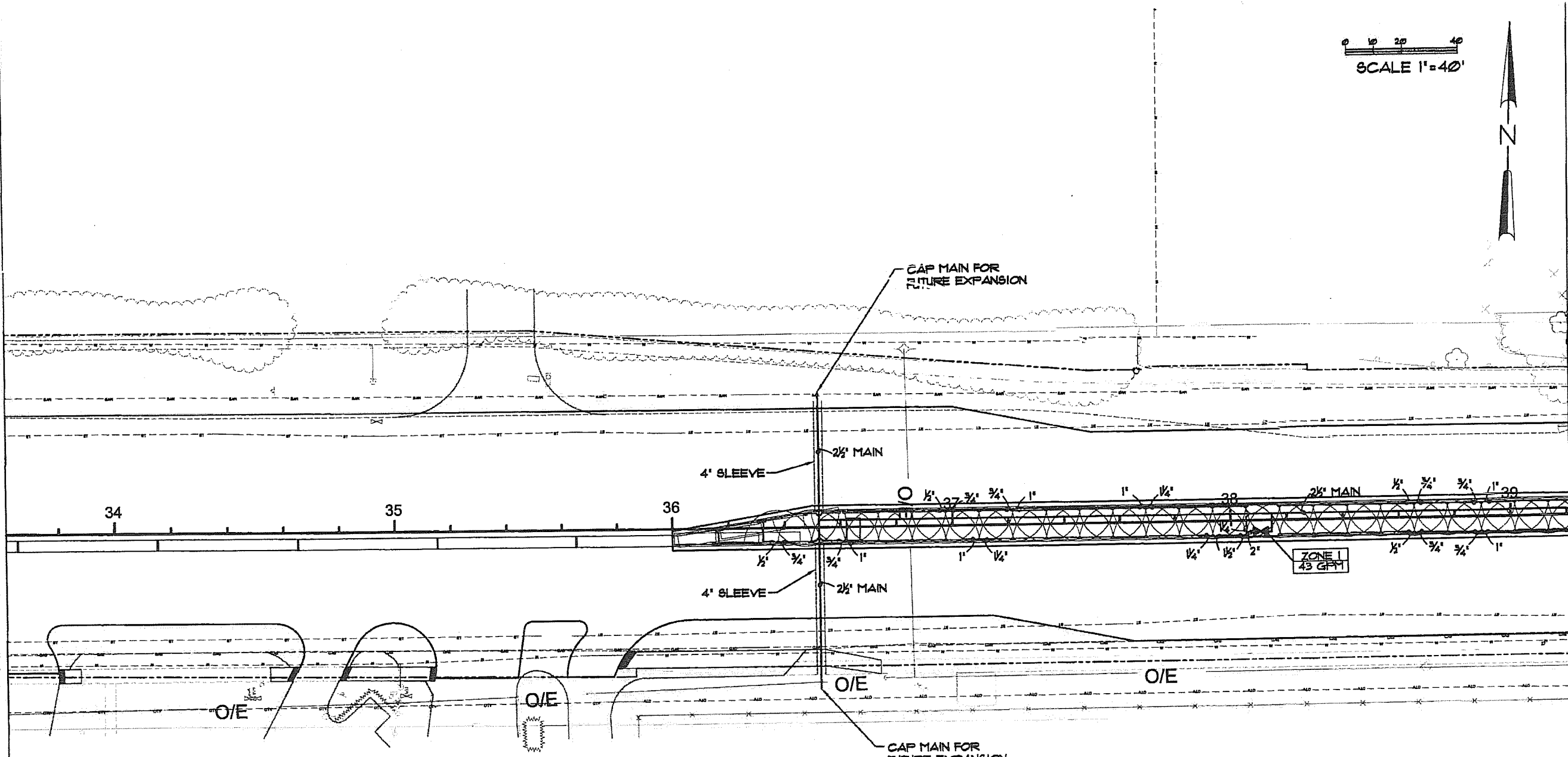
Sheet
IR-2
 21 of 34

0 10 20 40
SCALE 1"=40'



MATCHLINE: STA. 33+60.00

MATCHLINE: STA. 39+20.00



LEGEND

- RAINBIRD 1206-01H SPRAY HEAD
- RAINBIRD 1206-020T SPRAY HEAD
- RAINBIRD F22 1 1/2" ELECTRIC VALVE



DATE: 3/24/10
BY: [Signature]

Scale: [Signature]
Professional Seal: [Signature]
Professional Seal: [Signature]

Project
**Coconut
Creek
Education
Corridor**

Project No. 002082300

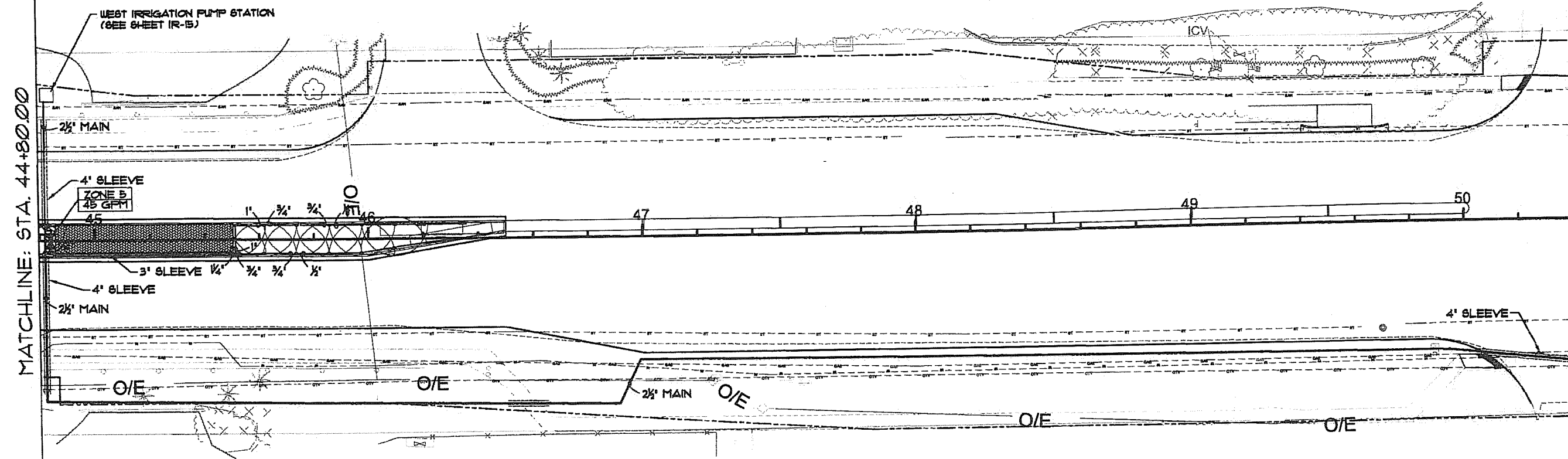
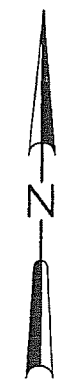
Name: JLK
Designer: HLB
Contractor: HLB

Date: 3/24/10

Drawing Title
**Irrigation
Plans**

Sheet
IR-4
23 of 34

SCALE 1"=40'



LEGEND

	RANSBIRD 1806-24 SPRAY HEAD
	RANSBIRD 1806-22 SPRAY HEAD
	RANSBIRD 1806-206T SPRAY HEAD
	RANSBIRD FEB 1 1/2" ELECTRIC VALVE

Client
City of
Coconut
Creek



Project
Coconut
Creek
Education
Corridor

Project No. 002082300
Designer: JLK
Checker: HLB
Date: 3/24/10

Project No. 002082300

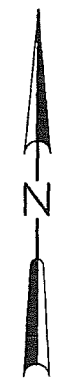
Designer: JLK
Checker: HLB
Date: 3/24/10

Date: 3/24/10

Drawing Title
Irrigation
Plans

Sheet
IR-5
24 of 34

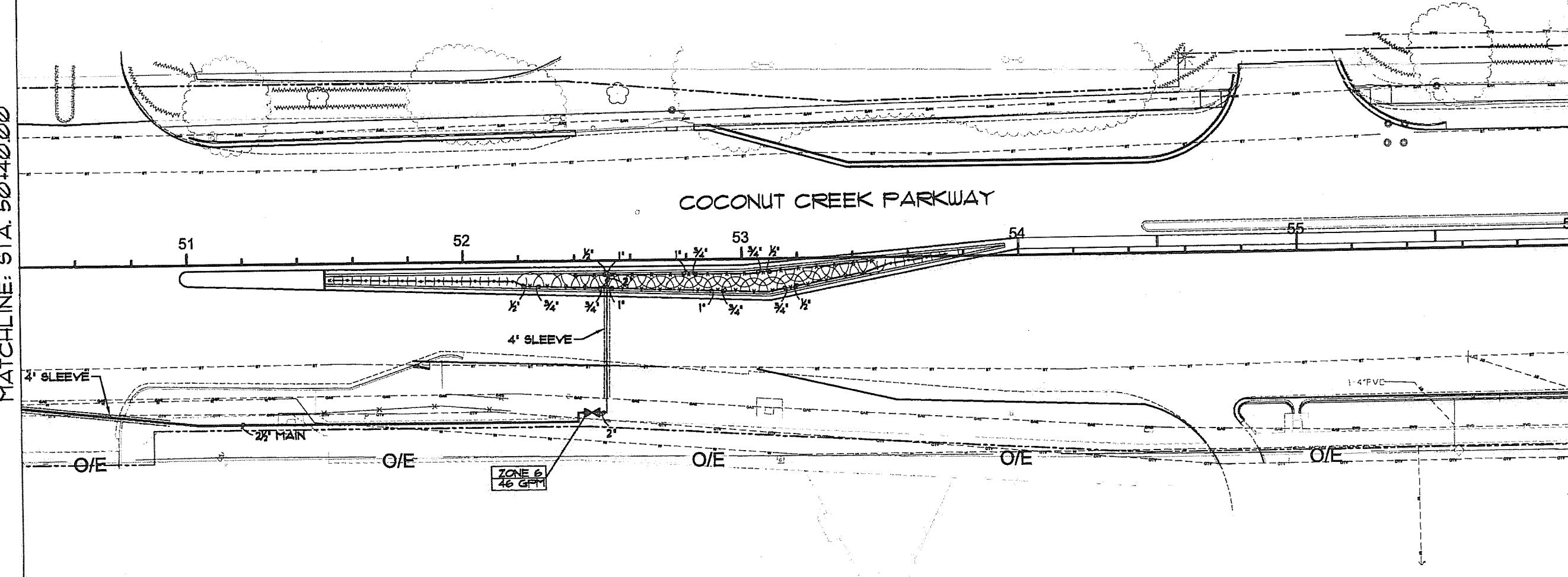
SCALE 1"=40'



MATCHLINE: STA. 50+40.00

MATCHLINE: STA. 56+00.00


COCONUT CREEK PARKWAY



LEGEND

- ⊕ RANBIRD MFR-SH-B 3/8" RUS BUBBLER
- ⊕ RANBIRD MFR-DCST-B 3/8" RUS BUBBLER
- ⊕ RANBIRD MFR-SQ-B 3/8" RUS BUBBLER
- ⊗ RANBIRD FEB 1 1/2" ELECTRIC VALVE

Client
**City of
Coconut
Creek**



Sub
[Signature]
Harry Bolton, RI #3007
NOT VALID FOR CONSTRUCTION
UNLESS SIGNED BY THIS BLOCK

Project
**Coconut
Creek
Education
Corridor**

Project No. 002082300

Drawn: JLK
Designed: HLB
Checked: HLB

Date: 3/24/10

Revisions

Drawing Title
**Irrigation
Plans**

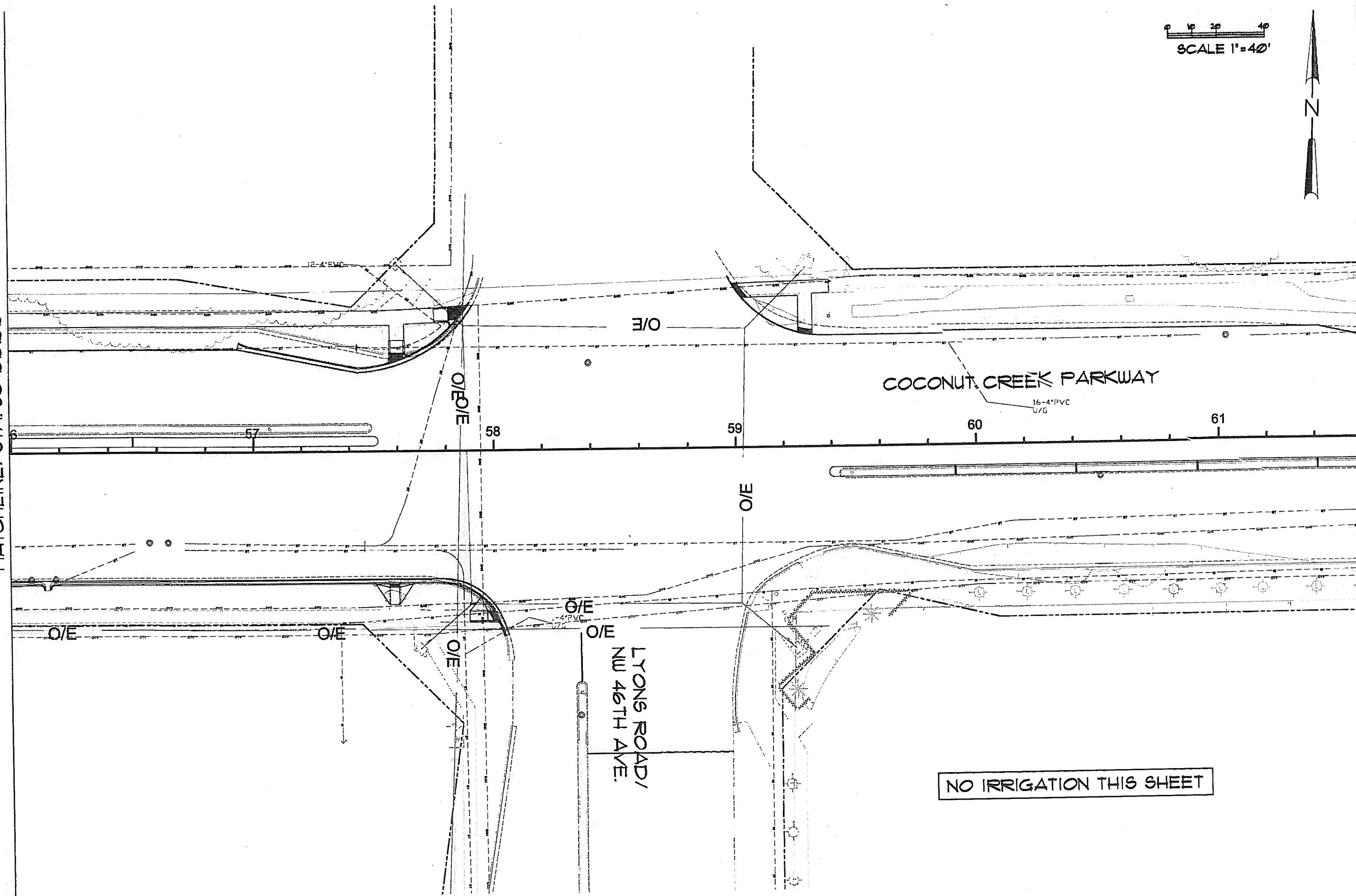
Sheet
**IR-6
25 of 34**

0 10 20 40
SCALE 1"=40'



MATCHLINE: STA. 56+00.00

MATCHLINE: STA. 61+60.00



NO IRRIGATION THIS SHEET



Project
Coconut Creek Education Corridor

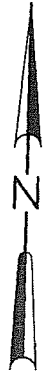
Project No. 002082300
 Designer: JLK
 Designer: HLB
 Checker: HLB
 Date: 3/24/10

Drawn by:
 10/1/12 HPS
 As-built

Drawing Title
Irrigation Plans

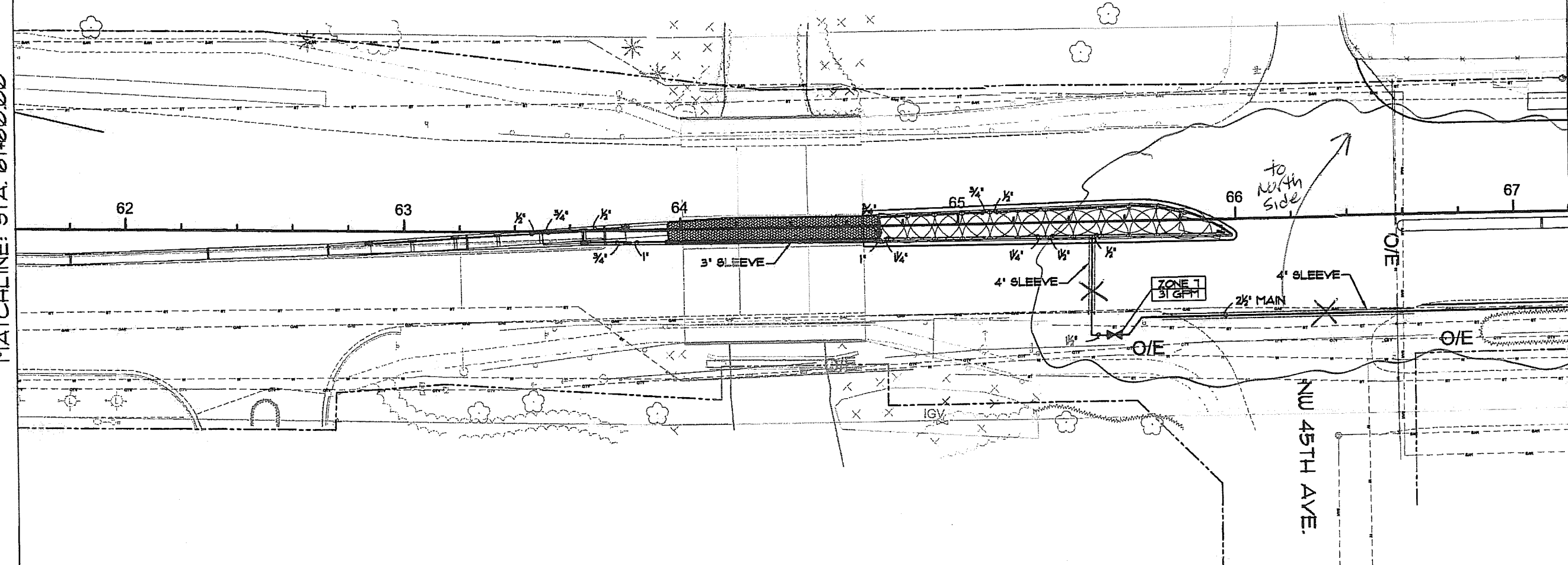
Sheet
IR-7
 26 of 34

SCALE 1"=40'



MATCHLINE: STA. 61+60.00

MATCHLINE: STA. 67+20.00



LEGEND

	RAINBIRD 1806-1867 SPRAY HEAD
	RAINBIRD 1806-1867T SPRAY HEAD
	RAINBIRD 1806-124 SPRAY HEAD
	RAINBIRD 1806-180 SPRAY HEAD

With EOR approval, Main relocated to north side to avoid conflicts with utilities. Applies for sheets IR-7 thru IR-11. See IR-7A thru IR-11A.

to North side

NUW 45TH AVE.

Client:
 City of
 Coconut
 Creek



Seal:
 Harry L. Belton, R.L.A. #900
 NOT VALID FOR CONSTRUCTION
 UNLESS SIGNED BY THIS BLOCK

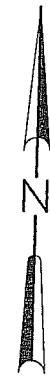

Project:
 Coconut
 Creek
 Education
 Corridor

Project No. 002082300
 Designed: JLK
 Designed: HLB
 Checked: HLB
 Date: 3/24/10

Revisions:
 10/11/12 125
 AA-wlk

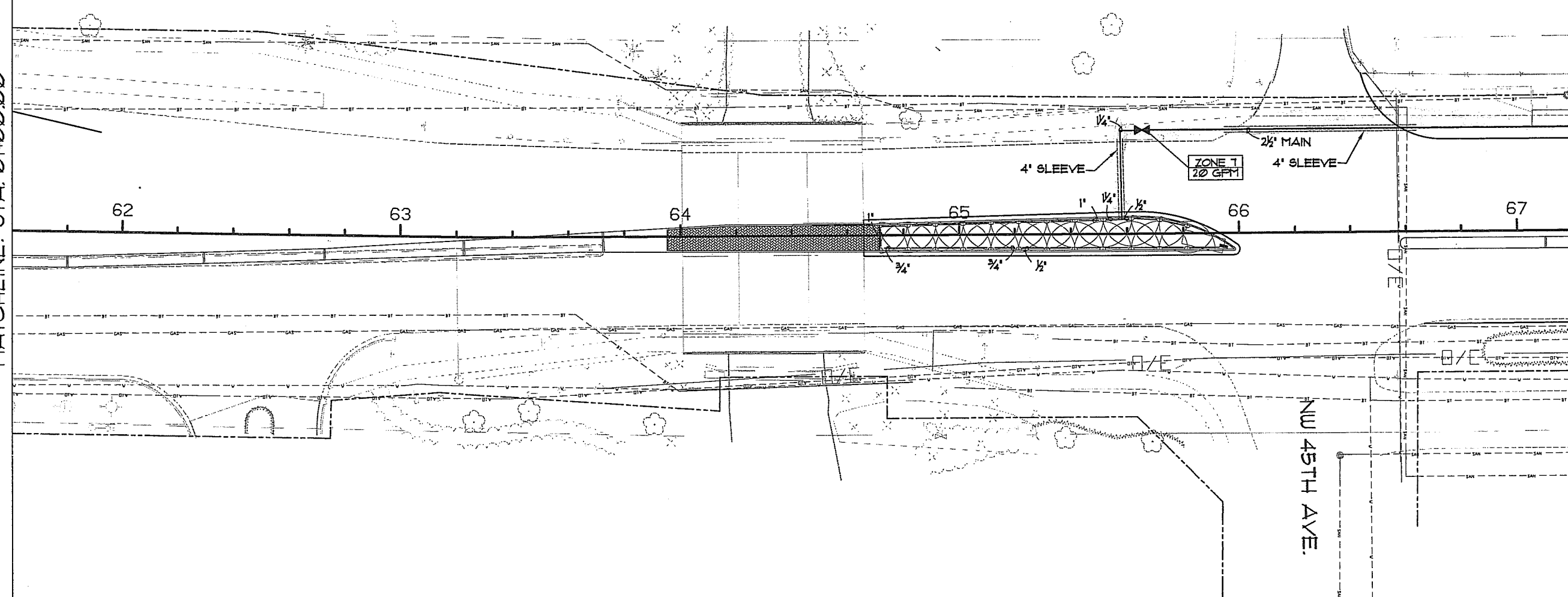
Drawing Title:
 Irrigation
 Plans

Sheet
 IR-7A
 26 of 34



MATCHLINE: STA. 61+60.00

MATCHLINE: STA. 67+20.00



LEGEND

	RAINBIRD 1806-BEST 6PRAY HEAD
	RAINBIRD 1806-B68T 6PRAY HEAD
	RAINBIRD 1806-12H 6PRAY HEAD
	RAINBIRD 1806-12Q 6PRAY HEAD
	RAINBIRD FEB 1 1/2" ELECTRIC VALVE

Sheet added to show irrigation on north side

Client:
 City of
 Coconut
 Creek



ARCHITECT
 ELTON

Gregory L. Bellon, P.E., FLA 10000
 NOT VALID FOR CONTRACT WORK
 UNLESS SIGNED IN THIS BLOCK

Project
 Coconut
 Creek
 Education
 Corridor

Project No. 002082300

Designer: JLK
 Designer: HLB
 Checker: HLB

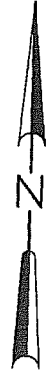
Date: 3/24/10

Revisions:
 1/1/12 IRB
 A Asant

Drawing Title:
 Irrigation
 Plans

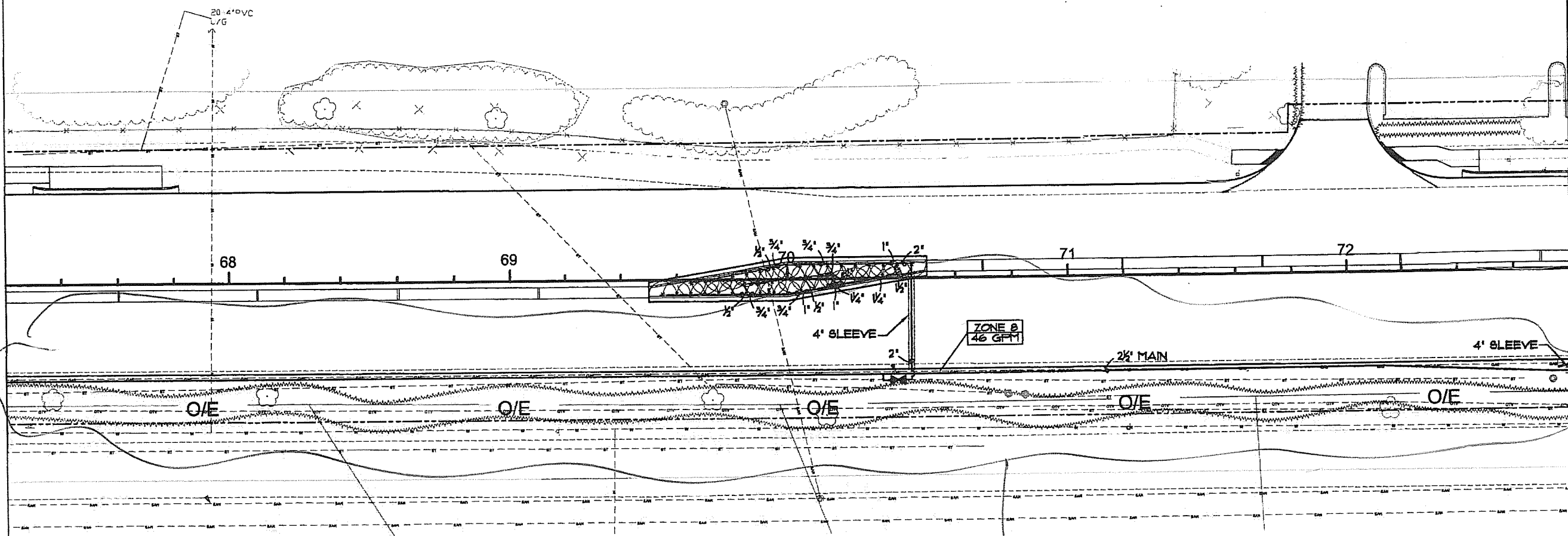
Sheet
 IR-8
 27 of 34

SCALE 1" = 40'



MATCHLINE: STA. 67+20.00

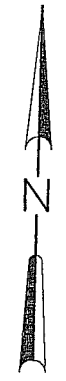
MATCHLINE: STA. 72+80.00



1 Mainline moved to North side, see 1R-8A

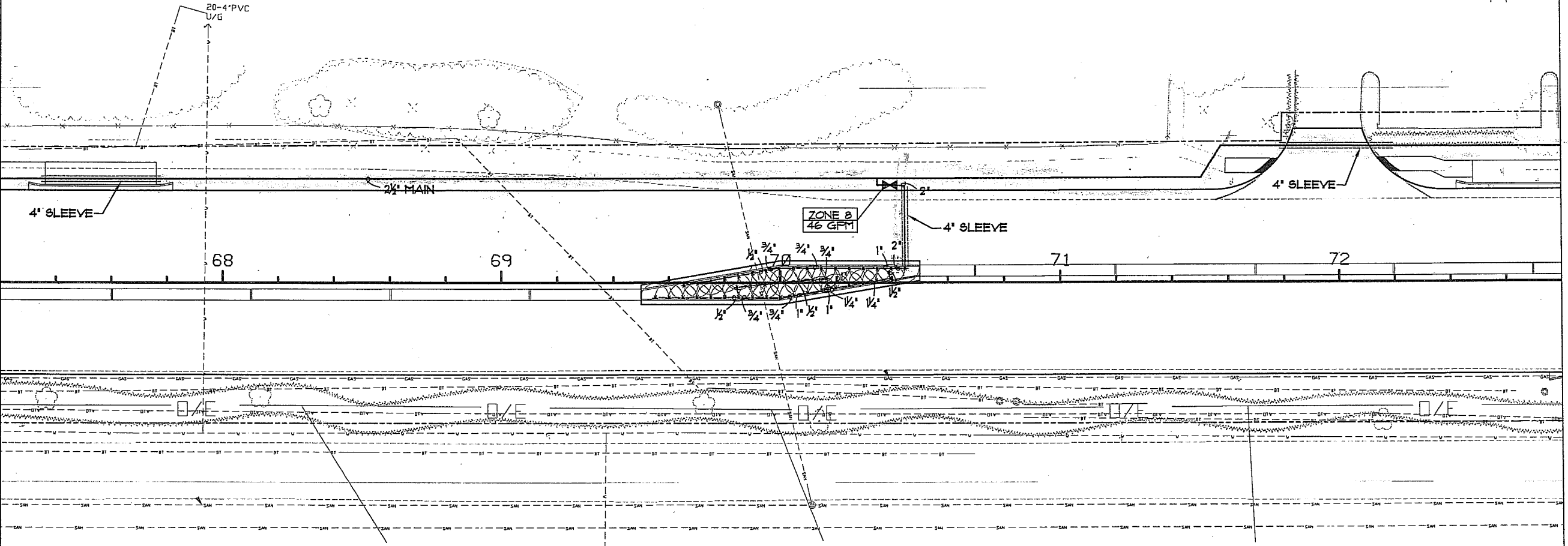
LEGEND

- ⊛ RAINBOW MFR-SF-S 3/4" BUBBLER
- ⊙ RAINBOW MFR-SH-S 3/4" BUBBLER
- ⊠ RAINBOW FED 1 1/2" ELECTRIC VALVE



MATCHLINE: STA. 67+20.00

MATCHLINE: STA. 72+80.00



△ Sheet added to show irrigation on north side

LEGEND

- ⊗ RAINBIRD MFR-BF-B 5/16" BUBBLER
- * RAINBIRD MFR-BH-B 5/16" BUBBLER
- ⊗ RAINBIRD FEB 1 1/2" ELECTRIC VALVE



Scale
[Signature]
10/16/10
Henry L. Bolton, P.L.A. #900
NOT VALID FOR CONSTRUCTION
UNLESS APPROVED BY THIS OFFICE

Project
Coconut
Creek
Education
Corridor

Project No. 002082300
Designer: JLK
Designer: HLB
Checker: HLB

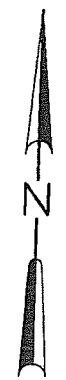
Date: 3/24/10

Revisions
01/12/10
AS-BUILT

Drawing Title
Irrigation
Plans

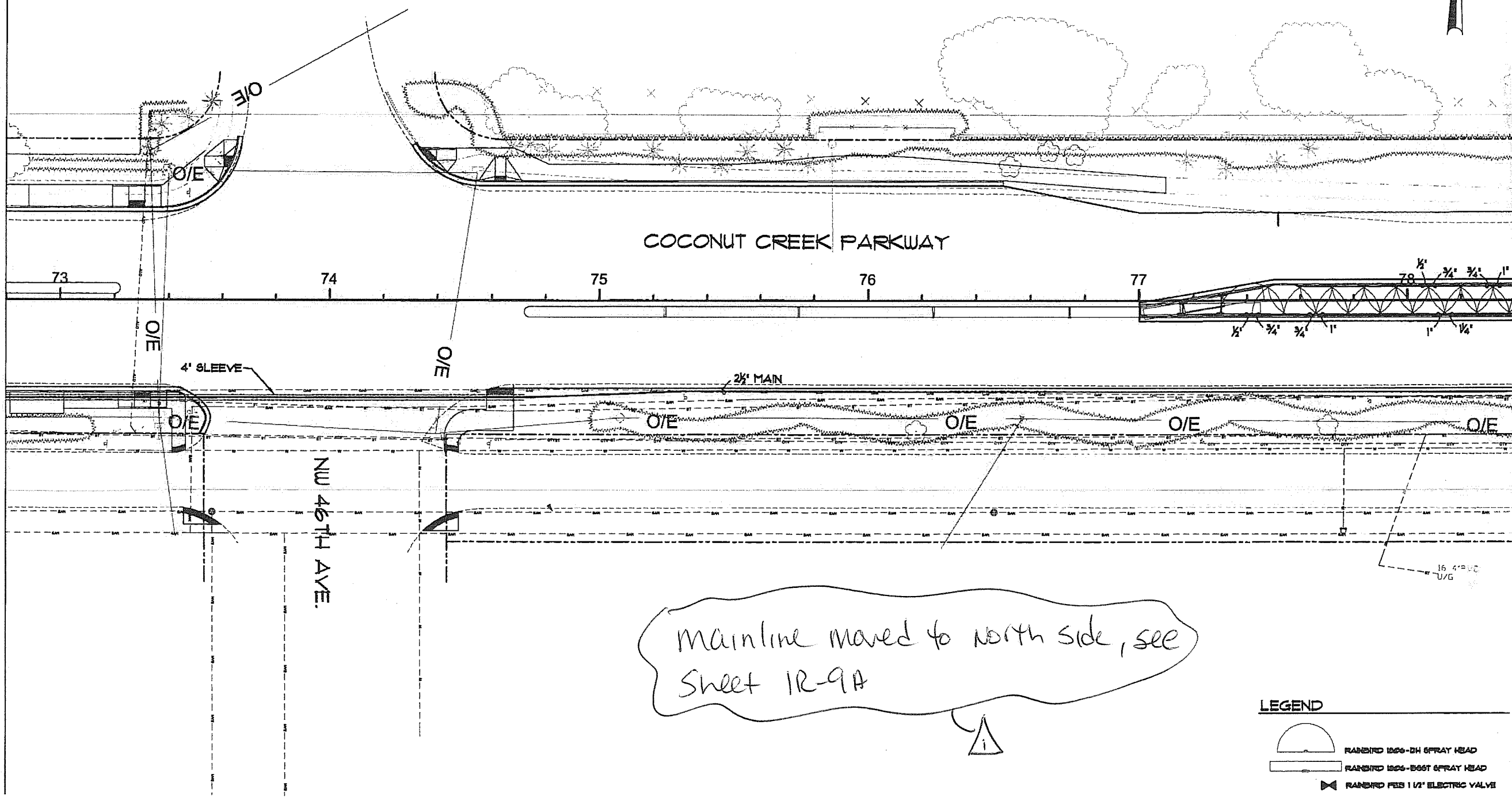
Sheet
IR-9
28 of 34

SCALE 1"=40'





MATCHLINE: STA. 72+80.00

MATCHLINE: STA. 78+40.00



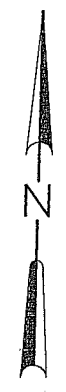
Mainline moved to north side, see
Sheet IR-9A

LEGEND

-  RABIRD 1806-DH SPRAY HEAD
-  RABIRD 1806-B08T SPRAY HEAD
- RABIRD PEB 1 1/2" ELECTRIC VALVE

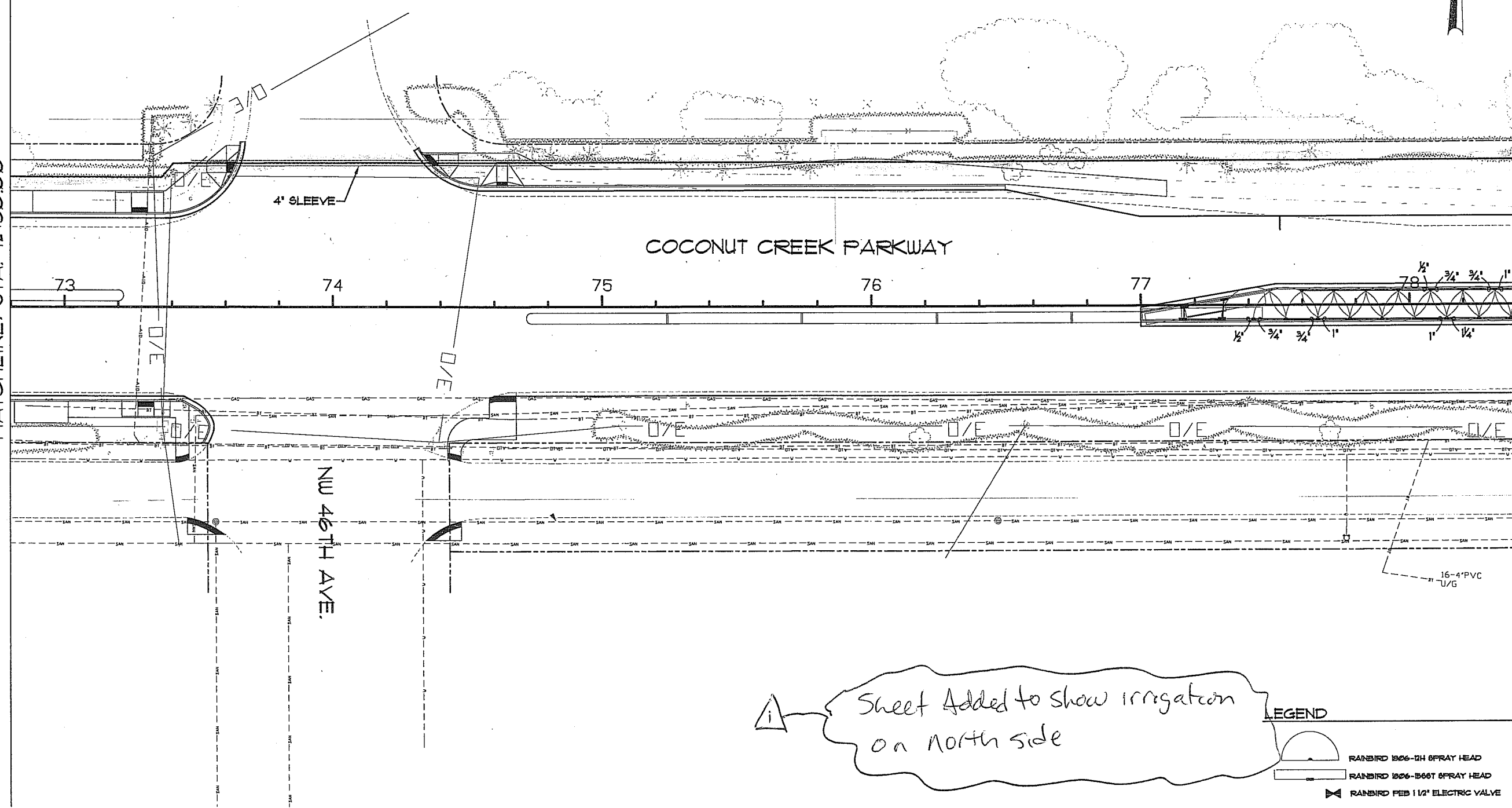


0 10 20 40
 SCALE 1" = 40'



MATCHLINE: STA. 72+80.00

MATCHLINE: STA. 78+40.00



⚠ Sheet Added to show irrigation
 on north side

LEGEND

- RAINBIRD 1306-12H 8PRAY HEAD
- RAINBIRD 1306-1366T 8PRAY HEAD
- RAINBIRD FEB 1 1/2" ELECTRIC VALVE

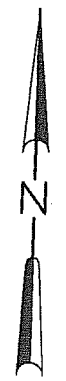


PE ARCHITECT
LAWSON BELTON

10/16/10

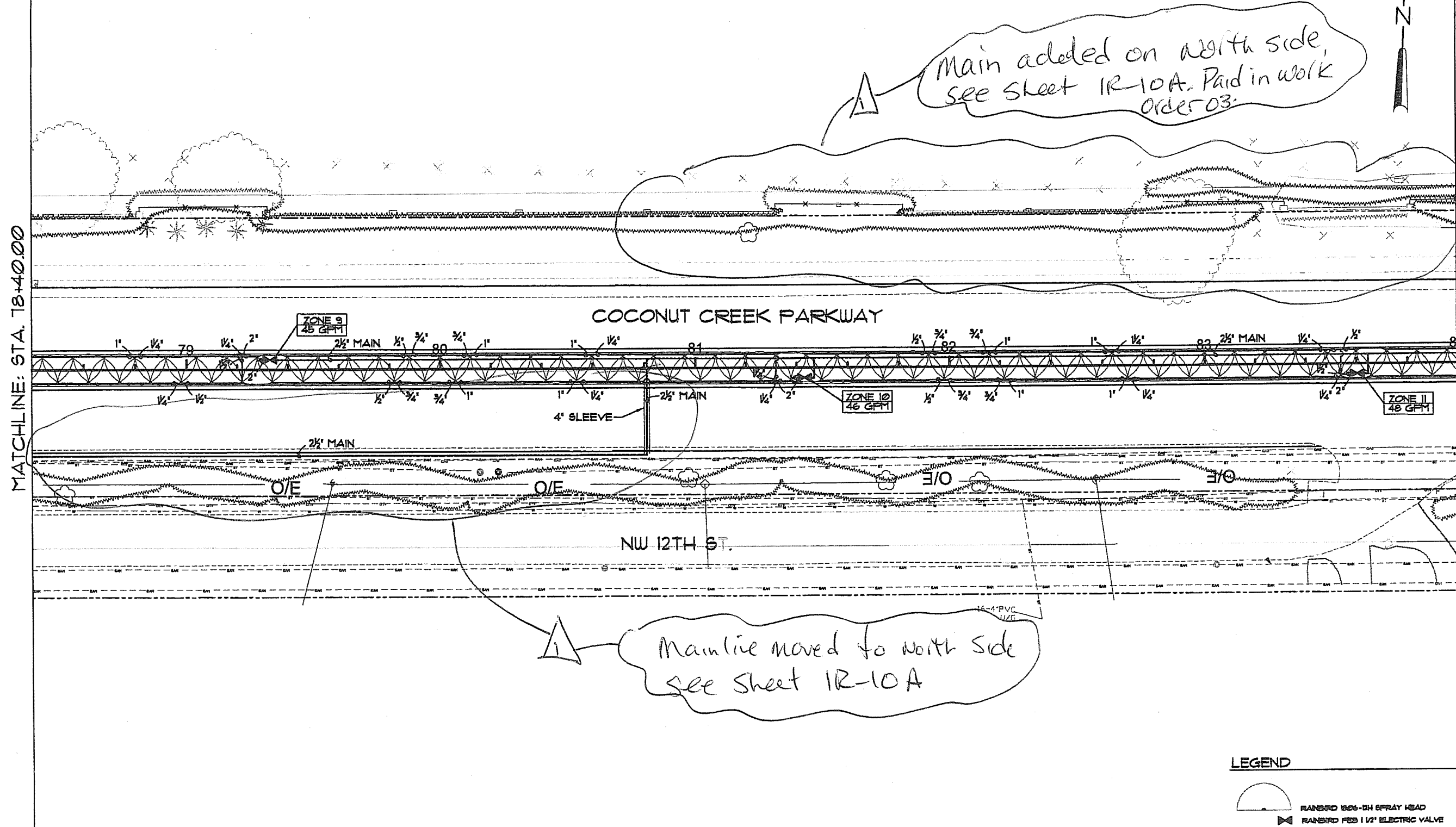
Reviewed:
6/17/12 HLB
AS built

0 10 20 40
SCALE 1"=40'



MATCHLINE: STA. 18+40.00



MATCHLINE: STA. 84+00.00



Main added on north side,
see sheet IR-10A. Paid in work
order 03.

Mainline moved to north side
see sheet IR-10A

LEGEND

-  RAINBIRD 1826-1H SPRAY HEAD
-  RAINBIRD F02 1/2" ELECTRIC VALVE

Client
 City of
 Coconut
 Creek



Seal

Harry L. Belton, RLA #990
 NOT VALID FOR CONSTRUCTION
 UNLESS SIGNED IN THIS BLOCK

Project
 Coconut
 Creek
 Education
 Corridor

Project No. 002082300

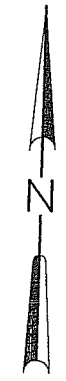
Drawn: JLK
 Designed: HLB
 Checked: HLB

Date: 3/24/10

Revisions
 01/17/12 IRB
 A As-built

Drawing Title
 Irrigation
 Plans


Sheet
 IR-10 A
 29 of 34



Additional irrigation on north side to sta 86+00

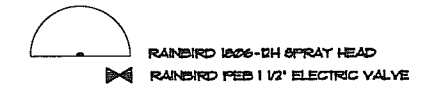
MATCHLINE: STA. 78+40.00

MATCHLINE: STA. 84+00.00



Sheet added to show irrigation on north side, sleeve not required.

LEGEND





DATE: 3/24/10
10/10/10

Drawn by: [Signature]
Checked by: [Signature]
Date: 10/10/10
Scale: 1" = 40'

Project
**Coconut
Creek
Education
Corridor**

Project No. 002082300

Design: JLK
Design: HLB
Check: HLB

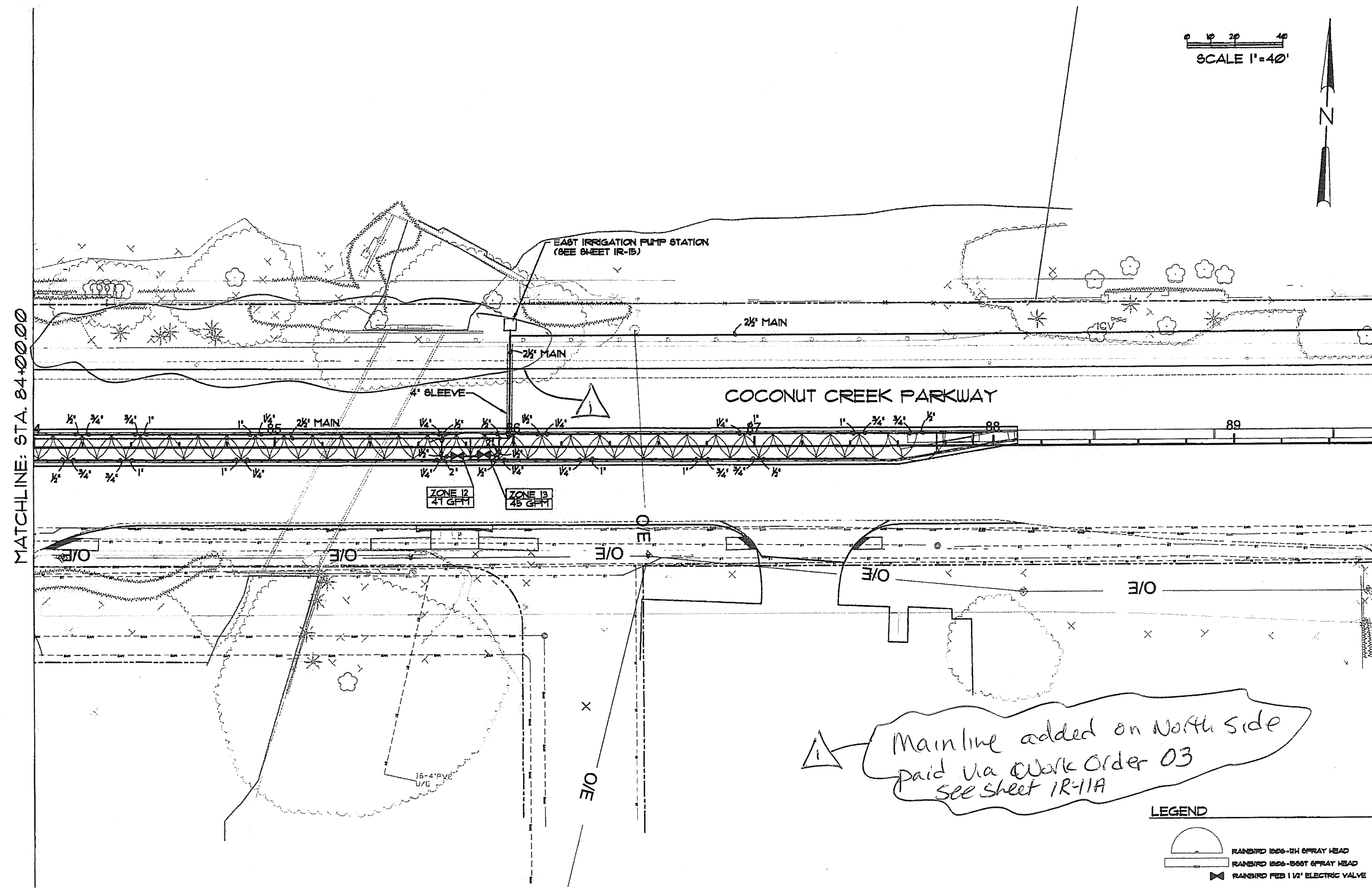
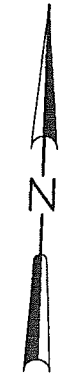
Date: 3/24/10

Revised:
2/12/10
As-built

Drawing Title
**Irrigation
Plans**

Sheet
IR-11
30 of 34

0 10 20 40
SCALE 1" = 40'



△ Mainline added on North side
paid via Clark Order 03
see sheet IR-11A

LEGEND

- RAINBIRD 1206-12H SPRAY HEAD
- RAINBIRD 1206-120T SPRAY HEAD
- RAINBIRD FEB 1 1/2\"/> ELECTRIC VALVE



Seal

Harry L. Belton, RLA #900
NOT VALID FOR CONSTRUCTION
UNLESS SIGNED BY THIS BLOCK

Project
Coconut
Creek
Education
Corridor

Project No. 002082300

Drawn: JLK
Designed: HLB
Checked: HLB

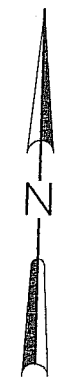
Date: 3/24/10

Revisions:
6/1/12 RLS
A. Asstult

Drawing Title:
Irrigation
Plans

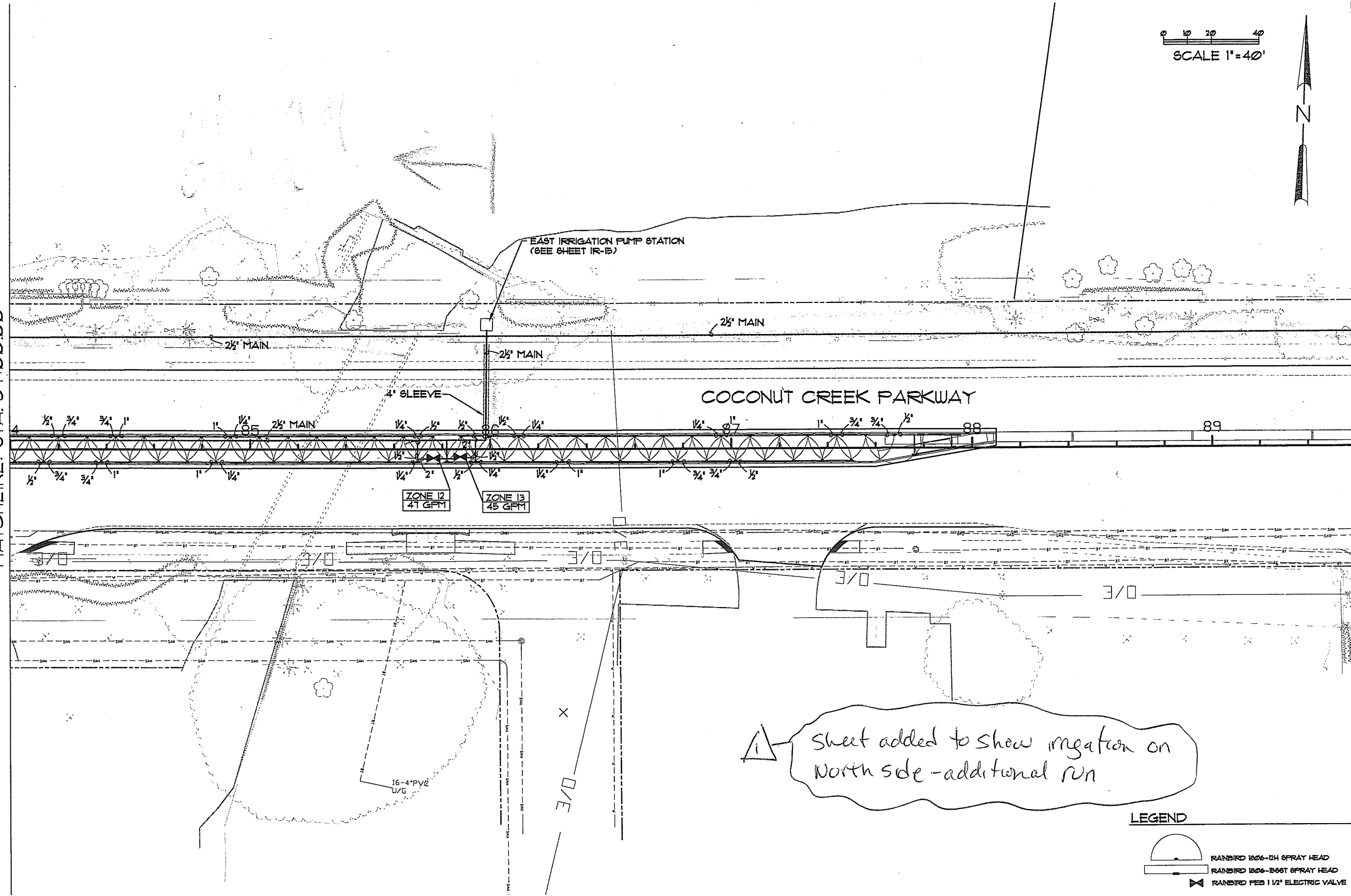
Sheet
IR-11 A
30 of 34

0 10 20 40
SCALE 1"=40'



MATCHLINE: STA. 84+00.00

MATCHLINE: STA. 89+60.00



Sheet added to show irrigation on north side - additional run

LEGEND

- RAINBIRD 1806-24 SPRAY HEAD
- RAINBIRD 1806-366T SPRAY HEAD
- RAINBIRD FEB 1 1/2" ELECTRIC VALVE



PROFESSIONAL
PLANNING
ARCHITECTURE
LANDSCAPE ARCHITECTURE

3230 West Commercial Boulevard
Fort Lauderdale, Florida 33309
(954) 733-7233

Client
City of
Coconut
Creek



ARCHITECT
PLANNING
LANDSCAPE ARCHITECTURE

Signature
Harry L. Bolton, P.L.A. #9300
REGISTERED PROFESSIONAL ARCHITECT
LICENSED BY THE STATE

Project
Coconut
Creek
Education
Corridor

Project No.
002082300

Drawn: J.L.K.
Designed: H.L.B.
Checked: H.L.B.

Date: 3/24/10

Revisions table with columns for description and date.

Drawing Title
Irrigation
Plans

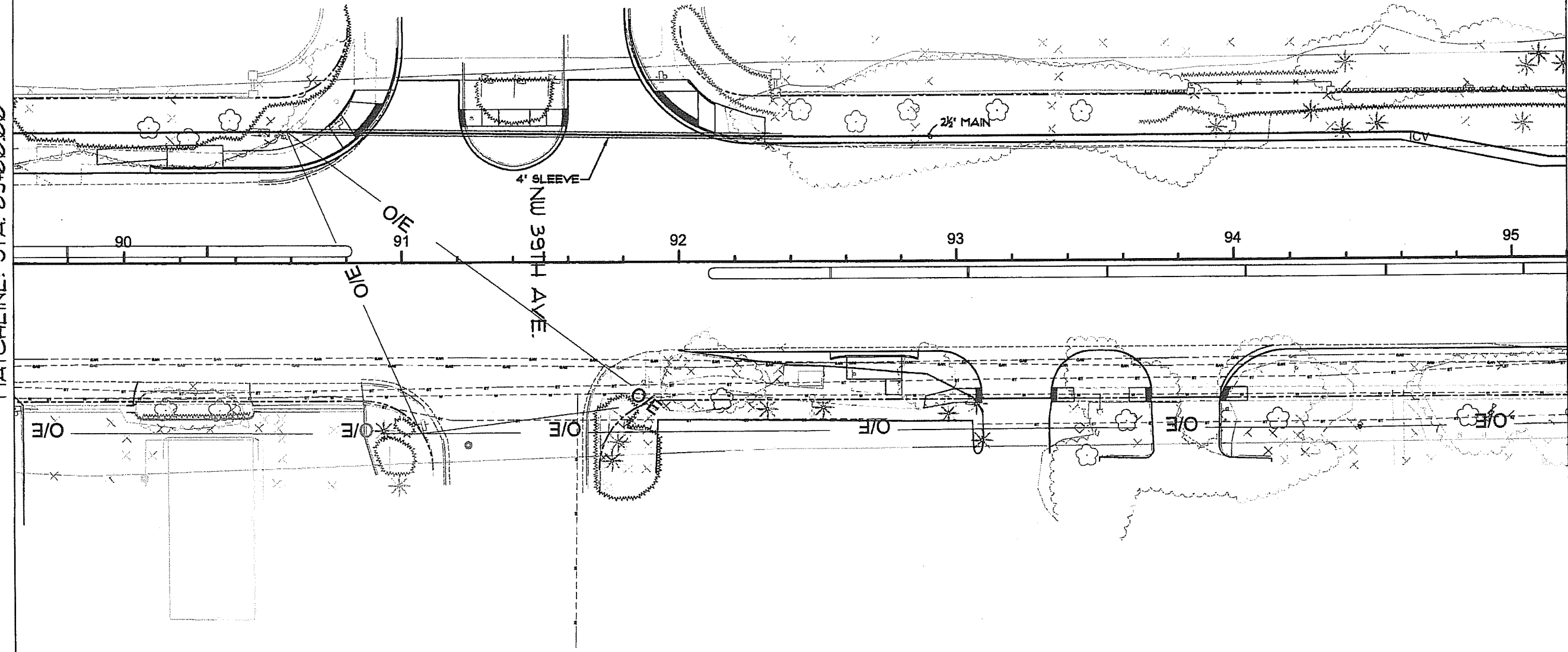
Sheet
IR-12
31 of 34

SCALE 1"=40'



MATCHLINE: STA. 89+60.00

MATCHLINE: STA. 95+20.00



Client
**City of
Coconut
Creek**



Scale
[Signature]

HEIDI L. BARNER, P.L.A. #9306
REGISTERED PROFESSIONAL LANDSCAPE ARCHITECT
UNLESS NOTED OTHERWISE

Project
**Coconut
Creek
Education
Corridor**

Project No. 002082300

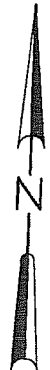
Drawn: JLK
Designed: HLB
Checked: HLB

Date: 3/24/10

Drawing Title
**Irrigation
Plans**


Sheet
IR-13
32 of 34

0 10 20 40
SCALE 1"=40'



MATCHLINE: STA. 95+20.00

MATCHLINE: STA. 100+80.00



LEGEND

	RANFIRD 1206-2H SPRAY HEAD
	RANFIRD 1206-BEST SPRAY HEAD
	RANFIRD 1206-BEST SPRAY HEAD
	RANFIRD FEB 1 1/2" ELECTRIC VALVE



Drawn by

 Harry L. Brown, F.L.A. 0500
 NOT VALID FOR RECORDATION
 UNLESS SIGNED IN THIS BLOCK

Project
**Coconut
 Creek
 Education
 Corridor**

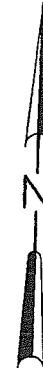
Project No. 002082300

Drawn: JLK
 Design: HLB
 Check: HLB

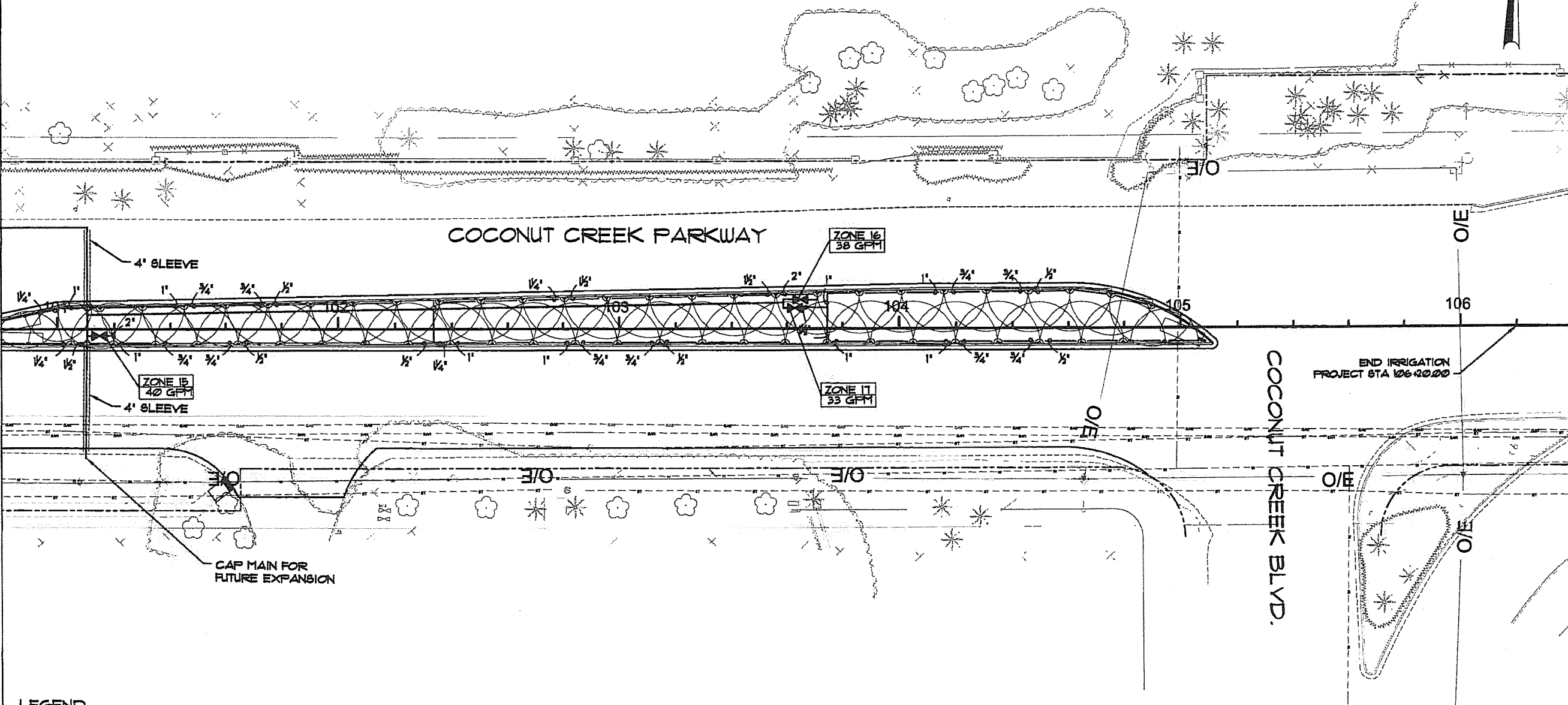
Date: 3/24/10

Drawing Title
**Irrigation
 Plans**

0 10 20 40
 SCALE 1"=40'



MATCHLINE: STA. 100+80.00



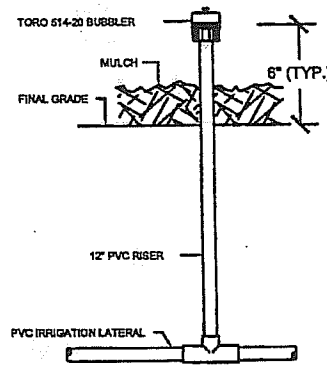
LEGEND

- RAINBIRD 1506-SH SPRAY HEAD
- RAINBIRD 1506-SH SPRAY HEAD
- RAINBIRD 1506-BEST SPRAY HEAD
- RAINBIRD 1506-BEST SPRAY HEAD
- RAINBIRD FFB 1 1/2" ELECTRIC VALVE

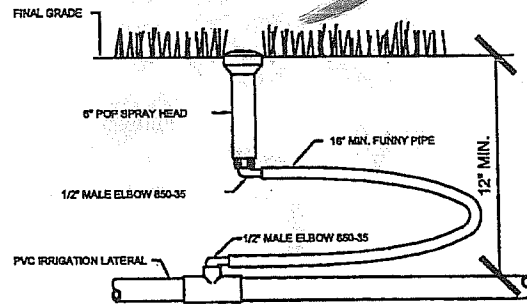
DESCRIPTION	UNITS	TOTALS	
		ORIG.	FINAL
PUMP STATION	EA	2	
1 1/2" ELECTRIC CONTROL VALVE	EA	17	
GATE VALVES	EA	17	
6" POP-UP SPRAY HEAD	EA	486	
BUBBLER	EA	93	
2 1/2" MAIN	LF	6105	
2" LATERAL LINE	LF	215	
1 1/2" LATERAL LINE	LF	385	
1 1/4" LATERAL LINE	LF	1600	
1" LATERAL LINE	LF	1450	
3/4" LATERAL LINE	LF	985	
1/2" LATERAL LINE	LF	1970	
4" SLEEVE	LF	1025	
3" SLEEVE	LF	150	
WIRE	LF	13735	

IRRIGATION NOTES:

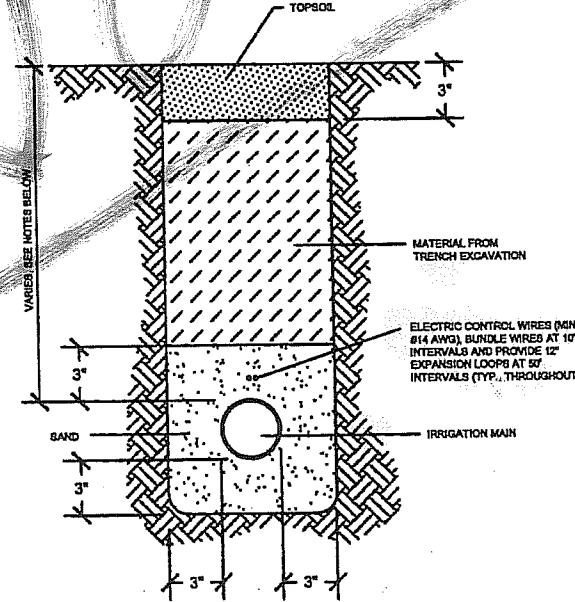
- THE IRRIGATION CONTRACTOR SHALL BE CERTIFIED BY THE IRRIGATION ASSOCIATION AND SHALL BE ON SITE TO DIRECT ALL IRRIGATION CONSTRUCTION ACTIVITIES.
- ALL MATERIALS FOR THIS PROJECT SHALL BE NEW. NO SUBSTITUTIONS WILL BE ALLOWED WITHOUT PRIOR APPROVAL BY THE PROJECT ENGINEER.
- THE PUBLIC WORKS DEPARTMENT SHALL BE NOTIFIED PRIOR TO START OF CONSTRUCTION.
- NO EXCAVATION SHALL TAKE PLACE UNTIL ALL EXISTING UTILITIES HAVE BEEN LOCATED ON SITE. CONTACT 'SUNSHINE' AT 1-800-432-4770 AND THE PUBLIC WORKS DEPARTMENT TWO BUSINESS DAYS PRIOR TO EXCAVATION.
- PLANS ARE SHOWN SCHEMATICALLY FOR GRAPHIC CLARITY. ALL EQUIPMENT SHALL BE INSTALLED IN PERVIOUS AREA (EXCEPT FOR SLEEVING) AND WITHIN THE RIGHT OF WAY.
- ALL SLEEVING OPERATIONS ARE TO BE PERFORMED BY DIRECTIONAL BORING.
- ZONE LINES ARE DESIGNED TO PERFORM AT 20 PSI AT THE LAST HEAD.
- ZONE LINE PIPING SHALL BE PVC CLASS 200 PLASTIC PIPE OR APPROVED EQUAL.
- THE IRRIGATION MAIN LINE SHALL BE SCHEDULE 40 PVC INSTALLED MINIMUM 18" BELOW GRADE.
- IRRIGATION LINES AND FITTINGS SHALL BE SOLVENT WELDED WITH WELD-ON 2711 GREY WITH WELD ON P70 PURPLE PRIMER OR APPROVED EQUALS.
- FLUSH ALL LINES FOR A MINIMUM OF TEN MINUTES.
- AFTER THE SATISFACTORY COMPLETION OF THE MAIN, AND BEFORE BACKFILLING, THE MAIN SHALL BE FILLED WITH WATER AND TESTED FOR PRESSURE AT THE WORKING PRESSURE WITH GAUGES AT OPPOSITE ENDS OF THE SYSTEM. MONITOR FOR TWO HOURS. THERE CAN BE NO PRESSURE LOSS. ALSO EACH ZONE SHALL BE VISUALLY TESTED FOR LEAKAGE.
- IRRIGATION CONTROL WIRE SHALL BE THERMOPLASTIC SOLID COPPER, SINGLE CONDUCTOR, LOW VOLTAGE, IRRIGATION CONTROL WIRE SUITABLE FOR DIRECT BURIAL AND CONTINUOUS OPERATION AT RATED VOLTAGES. MAKE ELECTRICAL CONNECTIONS WITH IRRIGATION GRADE, WATERPROOF CONNECTORS, NUMBER WIRES IN ALL VALVE BOXES, JUNCTION BOXES AND AT THE CONTROLLER. PROVIDE TWO EXTRA SPARE WIRES TO THE LAST VALVE IN EACH DIRECTION.
- ALL IRRIGATION COMPONENTS SHALL BE FURNISHED WITH NON-POTABLE WATER DESIGNATION INCLUDING IRRIGATION LINES.
- AT THE PRE-CONSTRUCTION MEETING THE CONTRACTOR SHALL PROVIDE:
 - CUT SHEETS OF ALL IRRIGATION EQUIPMENT TO BE PROVIDED
 - A UNIT COST BREAKDOWN OF PROPOSED IRRIGATION MATERIALS TO BE INSTALLED
 - AN INSTALLATION SCHEDULE FOR ALL IRRIGATION EQUIPMENT AT EACH AREA OF THE SITE



BUBBLER HEAD INSTALLATION

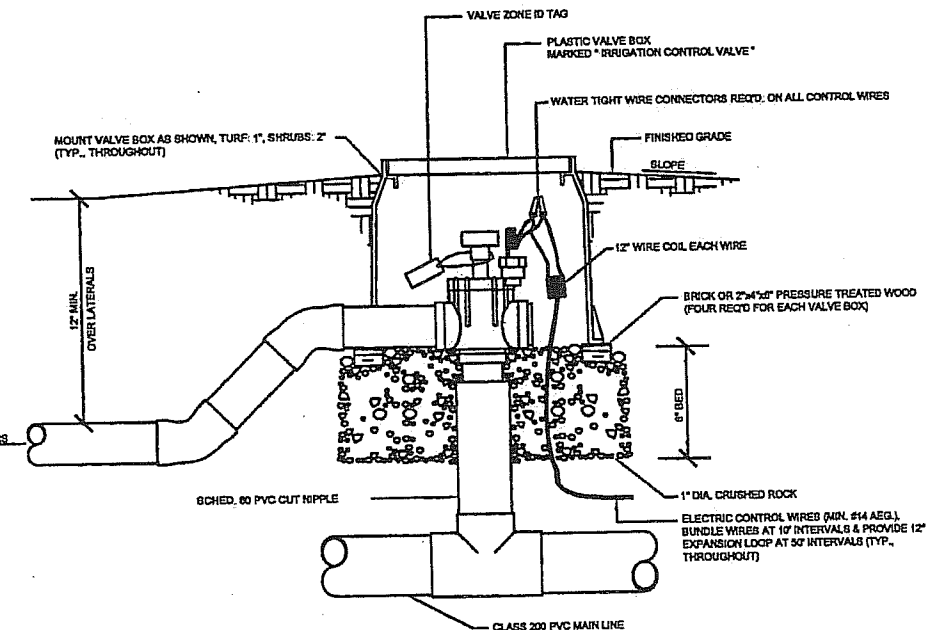


SPRAY HEAD INSTALLATION



- NOTES:**
- IRRIGATION MAIN UNDER PAVED ROADWAY SHALL HAVE MINIMUM COVER OF 36" BELOW GRADE AND BE SLEEVED.
 - CONTROL WIRE UNDER PAVED ROADWAY SHALL RUN PARALLEL TO THE MAIN AND BE SLEEVED SEPARATELY.
 - IRRIGATION MAIN IN UNPAVED AREAS SHALL HAVE MINIMUM COVER OF 30" BELOW GRADE.
 - ZONE LINES SHALL HAVE MINIMUM COVER OF 12" BELOW GRADE.

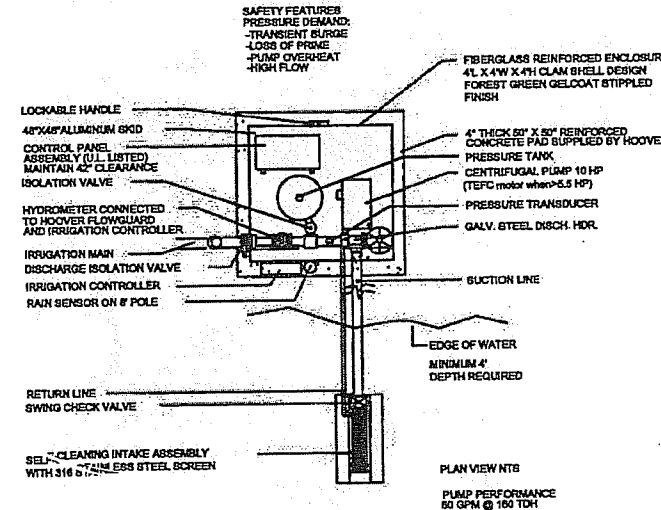
TRENCHING DETAIL



VALVE INSTALLATION

NOTE: SUCTION PIPES AND FITTINGS SHALL BE HOPE HEAT FUSED. CHECK VALVE 3" AND LARGER SHALL BE SWING TYPE, 2" AND SMALLER SHALL BE POPPET STYLE. ALL EXPOSED SUCTION & DISCHARGE PIPE ADJACENT TO THE PUMP SYSTEM SHALL BE GALVANIZED STEEL, BUTTERFLY OR BALL VALVE PROVIDED AT EACH PUMP. PROVIDE MINIMUM OF 4" CLEARANCE ON ALL SIDES OF PUMP SYSTEM.

* OPTIONAL FEATURES ARE INCLUDED IF MARKED WITH AN "X"
 X PRESSURE CONTROL VALVE
 X IRRIGATION CONTROLLER RAIN BIRD ESP SITE-W 24 STATIONS, WITH RAIN SENSOR
 X PRESSURE TANK FOR PRESSURE DEMAND SYSTEMS



PLAN VIEW NTS
PUMP PERFORMANCE
60 GPM @ 100 TDH

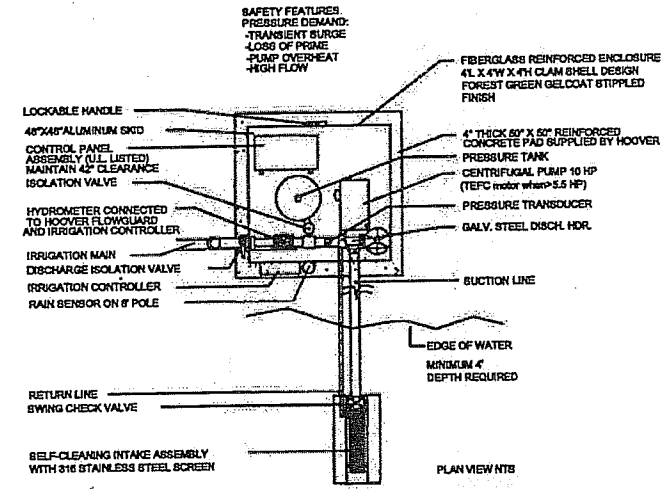
HOOVER PUMPING MODEL: HCF-10PD-230/5-A-E-34JLM8.R2
 Pompano Beach, Florida, Tel: 954-971-7360

**COCONUT CREEK PARKWAY WEST
CENTRIFUGAL PUMP SYSTEM DETAIL**
 FIBERGLASS ENCLOSED SINGLE LAKE SUCTION
 PRESSURE DEMAND, SELF-CLEANING INTAKE SCREEN
 HOOVER FLOWGUARD™

FILE PNF10553.DWG 02/09

NOTE: SUCTION PIPES AND FITTINGS SHALL BE HOPE HEAT FUSED. CHECK VALVE 3" AND LARGER SHALL BE SWING TYPE, 2" AND SMALLER SHALL BE POPPET STYLE. ALL EXPOSED SUCTION & DISCHARGE PIPE ADJACENT TO THE PUMP SYSTEM SHALL BE GALVANIZED STEEL, BUTTERFLY OR BALL VALVE PROVIDED AT EACH PUMP. PROVIDE MINIMUM OF 4" CLEARANCE ON ALL SIDES OF PUMP SYSTEM.

* OPTIONAL FEATURES ARE INCLUDED IF MARKED WITH AN "X"
 X PRESSURE CONTROL VALVE
 X IRRIGATION CONTROLLER RAIN BIRD ESP SITE-W 32 STATIONS, WITH RAIN SENSOR
 X PRESSURE TANK FOR PRESSURE DEMAND SYSTEMS




PLAN VIEW NTS
PUMP PERFORMANCE
60 GPM @ 100 TDH

HOOVER PUMPING MODEL: HCF-10PD-230/5-A-E-32JLM8.R2
 Pompano Beach, Florida, Tel: 954-971-7360

**COCONUT CREEK PARKWAY EAST
CENTRIFUGAL PUMP SYSTEM DETAIL**
 FIBERGLASS ENCLOSED SINGLE LAKE SUCTION
 PRESSURE DEMAND, SELF-CLEANING INTAKE SCREEN
 HOOVER FLOWGUARD™

FILE PNF10553.DWG 02/09



City of Coconut Creek



Project No. 002082300
 Designer: JLK
 Designer: HLB
 Checker: HLB

Project: Coconut Creek Education Corridor

Date: 3/24/10

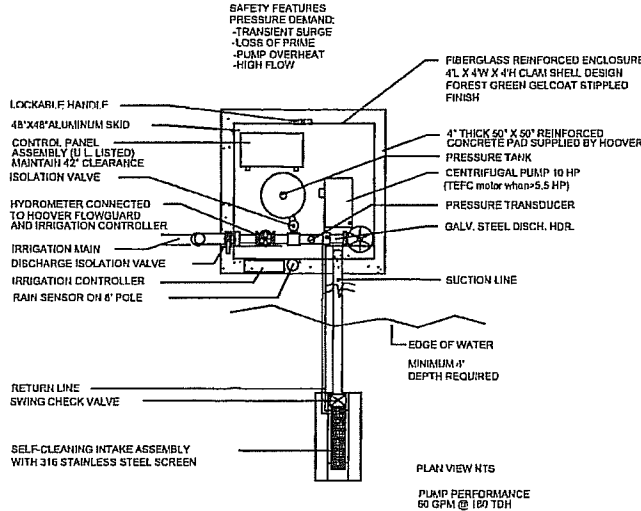
Drawing Title: Irrigation Schedule & Details

IRRIGATION SCHEDULE			
DESCRIPTION	UNITS	TOTALS	
		ORIG.	FINAL
PUMP STATION	EA	2	
1 1/2" ELECTRIC CONTROL VALVE	EA	17	
GATE VALVES	EA	17	
6" POP-UP SPRAY HEAD	EA	469	
BUBBLER	EA	93	
2 1/2" MAIN	LF	6105	
2" LATERAL LINE	LF	215	
1 1/2" LATERAL LINE	LF	365	
1 1/4" LATERAL LINE	LF	1600	
1" LATERAL LINE	LF	1450	
3/4" LATERAL LINE	LF	985	
1/2" LATERAL LINE	LF	1970	
4" SLEEVE	LF	1025	
3" SLEEVE	LF	150	
WIRE	LF	13735	

*Irrigation
1LS*

NOTE: SUCTION PIPES AND FITTINGS SHALL BE HDPE HEAT FUSED. CHECK VALVE 3" AND LARGER SHALL BE SWING TYPE, 2" AND SMALLER SHALL BE POPPET STYLE. ALL EXPOSED SUCTION & DISCHARGE PIPE ADJACENT TO THE PUMP SYSTEM SHALL BE GALVANIZED STEEL. BUTTERFLY OR BALL VALVE PROVIDED AT EACH PUMP. PROVIDE MINIMUM OF 4" CLEARANCE ON ALL SIDES OF PUMP SYSTEM.

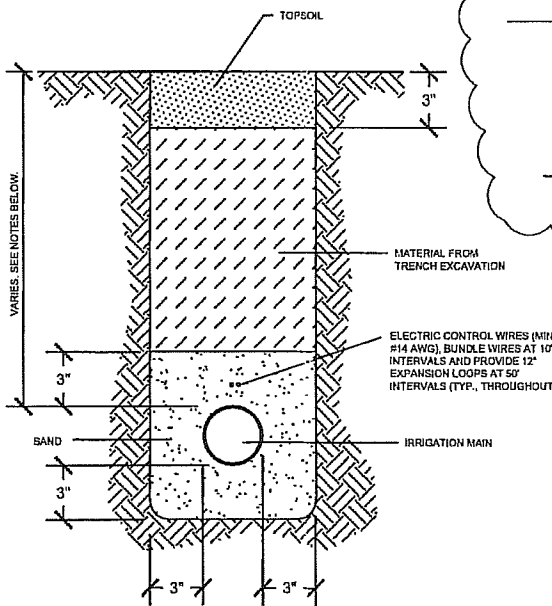
* OPTIONAL FEATURES ARE INCLUDED IF MARKED WITH AN "X"
 X PRESSURE CONTROL VALVE
 X IRRIGATION CONTROLLER RAIN BIRD ESP SITE-W 24 STATIONS, WITH RAIN SENSOR
 X PRESSURE TANK FOR PRESSURE DEMAND SYSTEMS



HOVER PUMPING MODEL: HCF-10PD-230/3-A-E-24-L,M,S,RZ
 Pompano Beach, Florida, Tel: 954-971-7350
 FILE PN#10553.DWG 02/09

COCONUT CREEK PARKWAY WEST
 CENTRIFUGAL PUMP SYSTEM DETAIL
 FIBERGLASS ENCLOSED SINGLE LAKE SUCTION
 PRESSURE DEMAND, SELF-CLEANING INTAKE SCREEN
 HOOVER FLOWGUARD™

*Paid under work
order 04*

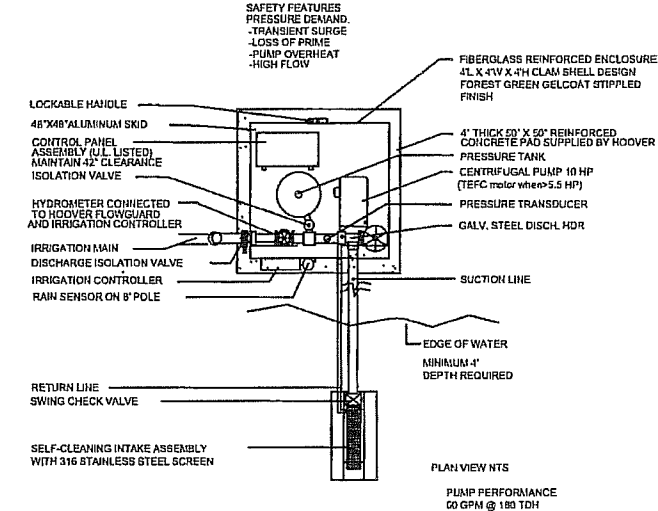


NOTES:
 1. IRRIGATION MAIN UNDER PAVED ROADWAY SHALL HAVE MINIMUM COVER OF 36" BELOW GRADE AND BE SLEEVED.
 2. CONTROL WIRE UNDER PAVED ROADWAY SHALL RUN PARALLEL TO THE MAIN AND BE SLEEVED SEPARATELY.
 3. IRRIGATION MAIN IN UNPAVED AREAS SHALL HAVE MINIMUM COVER OF 30" BELOW GRADE.
 4. ZONE LINES SHALL HAVE MINIMUM COVER OF 12" BELOW GRADE.

TRENCHING DETAIL

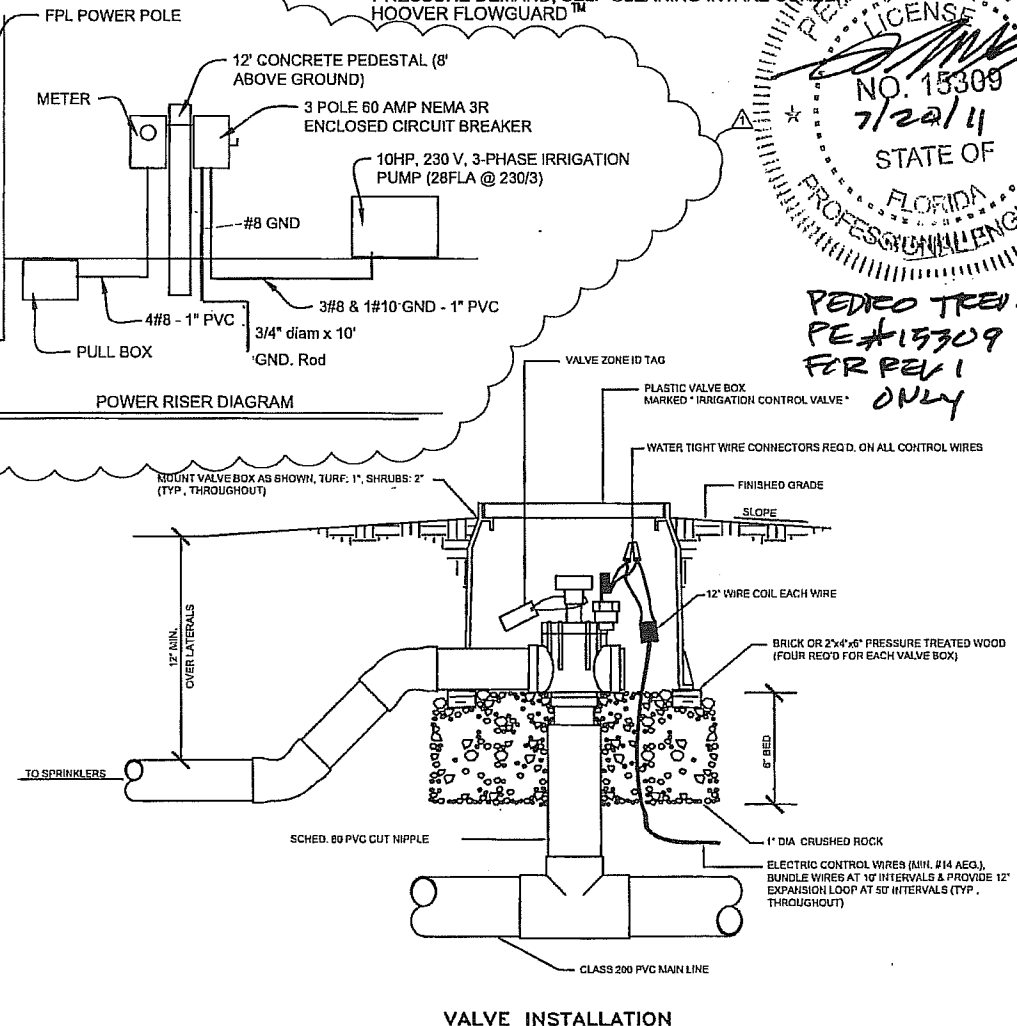
NOTE: SUCTION PIPES AND FITTINGS SHALL BE HDPE HEAT FUSED. CHECK VALVE 3" AND LARGER SHALL BE SWING TYPE, 2" AND SMALLER SHALL BE POPPET STYLE. ALL EXPOSED SUCTION & DISCHARGE PIPE ADJACENT TO THE PUMP SYSTEM SHALL BE GALVANIZED STEEL. BUTTERFLY OR BALL VALVE PROVIDED AT EACH PUMP. PROVIDE MINIMUM OF 4" CLEARANCE ON ALL SIDES OF PUMP SYSTEM.

* OPTIONAL FEATURES ARE INCLUDED IF MARKED WITH AN "X"
 X PRESSURE CONTROL VALVE
 X IRRIGATION CONTROLLER RAIN BIRD ESP SITE-W 32 STATIONS, WITH RAIN SENSOR
 X PRESSURE TANK FOR PRESSURE DEMAND SYSTEMS



HOVER PUMPING MODEL: HCF-10PD-230/3-A-E-32-L,M,S,RZ
 Pompano Beach, Florida, Tel: 954-971-7350
 FILE PN#10552.DWG 02/09

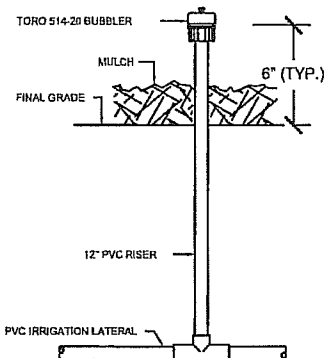
COCONUT CREEK PARKWAY EAST
 CENTRIFUGAL PUMP SYSTEM DETAIL
 FIBERGLASS ENCLOSED SINGLE LAKE SUCTION
 PRESSURE DEMAND, SELF-CLEANING INTAKE SCREEN
 HOOVER FLOWGUARD™



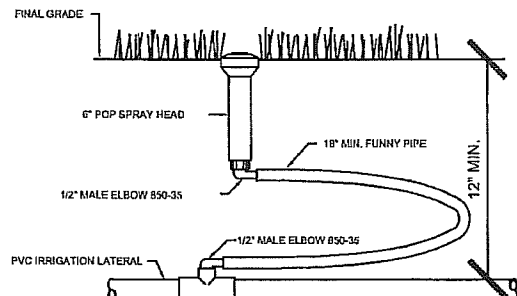
VALVE INSTALLATION

IRRIGATION NOTES :

- THE IRRIGATION CONTRACTOR SHALL BE CERTIFIED BY THE IRRIGATION ASSOCIATION AND SHALL BE ON SITE TO DIRECT ALL IRRIGATION CONSTRUCTION ACTIVITIES.
- ALL MATERIALS FOR THIS PROJECT SHALL BE NEW. NO SUBSTITUTIONS WILL BE ALLOWED WITHOUT PRIOR APPROVAL BY THE PROJECT ENGINEER.
- THE PUBLIC WORKS DEPARTMENT SHALL BE NOTIFIED PRIOR TO START OF CONSTRUCTION.
- NO EXCAVATION SHALL TAKE PLACE UNTIL ALL EXISTING UTILITIES HAVE BEEN LOCATED ON SITE. CONTACT 'SUNSHINE' AT 1-800-432-4770 AND THE PUBLIC WORKS DEPARTMENT TWO BUSINESS DAYS PRIOR TO EXCAVATION.
- PLANS ARE SHOWN SCHEMATICALLY FOR GRAPHIC CLARITY. ALL EQUIPMENT SHALL BE INSTALLED IN PERVIOUS AREA (EXCEPT FOR SLEEVING) AND WITHIN THE RIGHT OF WAY.
- ALL SLEEVING OPERATIONS ARE TO BE PERFORMED BY DIRECTIONAL BORING.
- ZONE LINES ARE DESIGNED TO PERFORM AT 20 PSI AT THE LAST HEAD.
- ZONE LINE PIPING SHALL BE PVC CLASS 200 PLASTIC PIPE OR APPROVED EQUAL.
- THE IRRIGATION MAIN LINE SHALL BE SCHEDULE 40 PVC INSTALLED MINIMUM 18" BELOW GRADE.
- IRRIGATION LINES AND FITTINGS SHALL BE SOLVENT WELDED WITH WELD-ON 2711 GREY WITH WELD ON P70 PURPLE PRIMER, OR APPROVED EQUALS.
- FLUSH ALL LINES FOR A MINIMUM OF TEN MINUTES.
- AFTER THE SATISFACTORY COMPLETION OF THE MAIN, AND BEFORE BACKFILLING, THE MAIN SHALL BE FILLED WITH WATER AND TESTED FOR PRESSURE AT THE WORKING PRESSURE WITH GAUGES AT OPPOSITE ENDS OF THE SYSTEM. MONITOR FOR TWO HOURS. THERE CAN BE NO PRESSURE LOSBS. ALSO EACH ZONE SHALL BE VISUALLY TESTED FOR LEAKAGE.
- IRRIGATION CONTROL WIRE SHALL BE THERMOPLASTIC SOLID COPPER, SINGLE CONDUCTOR, LOW VOLTAGE. IRRIGATION CONTROL WIRE SUITABLE FOR DIRECT BURIAL AND CONTINUOUS OPERATION AT RATED VOLTAGES. MAKE ELECTRICAL CONNECTIONS WITH IRRIGATION GRADE, WATERPROOF CONNECTORS NUMBER WIRES IN ALL VALVE BOXES, JUNCTION BOXES AND AT THE CONTROLLER. PROVIDE TWO EXTRA SPARE WIRES TO THE LAST VALVE IN EACH DIRECTION.
- ALL IRRIGATION COMPONENTS SHALL BE FURNISHED WITH NON-POTTABLE WATER DESIGNATION INCLUDING IRRIGATION LINES.
- AT THE PRE-CONSTRUCTION MEETING THE CONTRACTOR SHALL PROVIDE:
 - CUT SHEETS OF ALL IRRIGATION EQUIPMENT TO BE PROVIDED
 - A UNIT COST BREAKDOWN OF PROPOSED IRRIGATION MATERIALS TO BE INSTALLED
 - AN INSTALLATION SCHEDULE FOR ALL IRRIGATION EQUIPMENT AT EACH AREA OF THE SITE



BUBBLER HEAD INSTALLATION



SPRAY HEAD INSTALLATION



3250 West Commercial Boulevard
 Fort Lauderdale, Florida 33309
 (954) 733-7233

Client:
 City of
 Coconut
 Creek



Seal:

Project No. 002082300

Project:
 Coconut
 Creek
 Education
 Corridor

Project No. 002082300

Drawn: J.K.
 Designed: H.L.B.
 Checked: H.L.B.

Date: 3/24/10

Revisions:
 IRRIG. ELEC. DETAIL

Drawing Title:
 Irrigation
 Schedule &
 Details

Sheet
 IR-15
 34 of 34

Ido Shimony

From: Bourdon, Jeremy J <Jeremy.Bourdon@atkinsglobal.com>
Sent: Thursday, October 06, 2011 9:53 AM
To: Ido Shimony; Duncan, Chritz
Cc: Aguiar, Lizet; Flanagan, Sean
Subject: RE: Electrical diagram Coconut Creek Parkway Pumps
Attachments: DOC155.pdf

Ido,

Attached is the signed and sealed sheet.

Thanks,

Jeremy Bourdon, P.E.
Project Manager/Highway Design

ATKINS

2001 NW 107th Ave, Miami, FL, 33172 | Tel: +1 (800) 597 7275 | Direct: +1 (305) 514 3340 | Cell: +1 (813) 789 0640 |
Email: jeremy.bourdon@atkinsglobal.com | Web: www.atkinsglobal.com/northamerica www.atkinsglobal.com

From: Ido Shimony [<mailto:ishimony@eismanrusso.com>]
Sent: Wednesday, October 05, 2011 6:56 PM
To: Duncan, Chritz
Cc: Aguiar, Lizet; Bourdon, Jeremy J; Flanagan, Sean
Subject: Electrical diagram Coconut Creek Parkway Pumps

Chritz,

We are working on sending you the pump information, which will come from the Engineer of Record. Please coordinate anything further from this point onwards with me. I will forward to appropriate parties or respond personally.

Thanks.

The Enclosed E-Mail is from:
Ido R. Shimony, P.E.
Senior Project Engineer
3112 SE 4th Avenue • Fort Lauderdale, Florida 33316
Phone (954) 530-3751 • Cell (954) 579-4892
Fax (954) 530-8397
E-Mail Delivery System:
ishimony@eismanrusso.com

This message has been checked for all known viruses by MessageLabs.

This electronic mail communication may contain privileged, confidential, and/or proprietary information which is the property of The Atkins North America Corporation, WS Atkins plc or one of its affiliates. If you are not the intended recipient or an authorized agent of the intended recipient please delete this communication and notify the sender that you have received it in error. A list of wholly owned Atkins Group companies can be found at <http://www.atkinsglobal.com/site-services/disclaimer>

Consider the environment. Please don't print this email unless you really need to.

DISPLAY THIS CARD ON FRONT OF JOB

COCONUT CREEK BUILDING PERMIT

WARNING TO OWNER: YOUR FAILURE TO RECORD A NOTICE OF COMMENCEMENT MAY RESULT IN YOUR PAYING TWICE FOR IMPROVEMENTS TO YOUR PROPERTY. IF YOU INTEND TO OBTAIN FINANCING, CONSULT WITH YOUR LENDER OR AN ATTORNEY BEFORE RECORDING YOUR NOTICE OF COMMENCEMENT.

11002453

PERMIT NO. CITY OF COCONUT CREEK ZONE 11/01/2011

OWNER EC13003149 DATE 11/01/2011

CERTIFICATION LIC. NO. JERGUSON ELECTRIC INC

CONTRACTOR IRRIGATION PUMP

PURPOSE _____

LOT PALM BEACH FARMS ~~PL99K~~ NO. 3

SUBDIV. 4903 COCONUT CREEK PKWY

JOB ADDRESS _____

"NOTICE: In addition to the requirements of this permit, there may be additional restrictions applicable to this property that may be found in the public records of this county, and there may be additional permits required from other governmental entities such as water management districts, state agencies, or federal agencies."

CERTIFICATE OF OCCUPANCY MUST BE SECURED BEFORE THIS BUILDING CAN BE USED FOR ANY PURPOSE

**DO NOT REMOVE THIS CARD BEFORE COMPLETION
UNDER SECTION 104.9.1.1 OF THE F.B.C.**

FOR INSPECTION CALL 954-973-6750

CCC 120 REV 10/02

Permitting
DATE: 11/01/2011
TIME: 15:42:08

CITY OF COCONUT CREEK *LIVE*
Permit Status

PAGE NUMBER: 1
MODULE : permit

=====
BASIC INFORMATION :
=====

Permit no : 11002453 Status : OPEN Apply date : 10/31/11
Master no : Permit issued: 11/01/11
CO issued : CO number :
Project :
PARCEL ID : 484231000000-4903
Address : 4903 COCONUT CREEK PKWY COCONUT CREEK FL 33063
Owner(s) : CITY OF COCONUT CREEK
Owner Addr : 4800 W COPANS RD COCONUT CREEK FL 33063
Permit Type: B-PUMP C404 Type : 437
Usage Class: NA Appl. Valua: 1300
Input Quan: 0 Calc Valuat: 0
General Cont: 59597 JERGUSON ELECTRIC INC

=====
CONTRACTOR INFORMATION :
=====

General Cont: 59597

SUBCONT NAME CATEGORY
=====
JERGUSON ELECTRIC INC
E
P

=====
FEES :
=====

FEE ID	QUANTITY	FEE	PAID	CREDITS	BALANCE
B-APPL F-P	1	30.00	30.00	.00	.00
B-EDU FUND	1300	.26	.00	.00	.26
B-PUMP	1	75.00	.00	30.00	45.00
B-SPEC INP	1300	1.20	.00	.00	1.20
B-SUR-DCA	75	2.00	.00	.00	2.00
B-SUR-DPBR	75	2.00	.00	.00	2.00
TOTALS		110.46	30.00	30.00	50.46

PAID
NOV 03 2011
CITY OF COCONUT CREEK

DISPLAY THIS CARD ON FRONT OF JOB

COCONUT CREEK BUILDING PERMIT

WARNING TO OWNER: YOUR FAILURE TO RECORD A NOTICE OF COMMENCEMENT MAY RESULT IN YOUR PAYING TWICE FOR IMPROVEMENTS TO YOUR PROPERTY. IF YOU INTEND TO OBTAIN FINANCING, CONSULT WITH YOUR LENDER OR AN ATTORNEY BEFORE RECORDING YOUR NOTICE OF COMMENCEMENT.

11002449

PERMIT NO. CITY OF COCONUT CREEK ZONE 11/01/2011
OWNER ECI3003149 DATE

CERTIFICATION LIC. NO. JERGUSON ELECTRIC INC
CONTRACTOR IRRIGATION PUMP

PURPOSE _____

LOT PALM BEACH FARMS ~~BL 99K~~ NO. 3

SUBDIV. 3961 COCONUT CREEK PKWY

JOB ADDRESS _____

"NOTICE: In addition to the requirements of this permit, there may be additional restrictions applicable to this property that may be found in the public records of this county, and there may be additional permits required from other governmental entities such as water management districts, state agencies, or federal agencies."

CERTIFICATE OF OCCUPANCY MUST BE SECURED BEFORE THIS BUILDING CAN BE USED FOR ANY PURPOSE

DO NOT REMOVE THIS CARD BEFORE COMPLETION
UNDER SECTION 104.9.1.1 OF THE F.B.C.

FOR INSPECTION CALL 954-973-6750

CCC 120 REV 10/02

Permitting
DATE: 11/01/2011
TIME: 15:39:32

CITY OF COCONUT CREEK *LIVE*
Permit Status

PAGE NUMBER: 1
MODULE : permit

=====
BASIC INFORMATION :
=====

Permit no : 11002449 Status : OPEN Apply date : 10/31/11
Master no : Permit issued: 11/01/11
CO issued : CO number :
Project :
PARCEL ID : 484231000000-3961
Address : 3961 COCONUT CREEK PKWY COCONUT CREEK FL 33063
Owner(s) : CITY OF COCONUT CREEK
Owner Addr : 4800 W COPANS RD COCONUT CREEK FL 33063
Permit Type: B-PUMP C404 Type : 437
Usage Class: NA Appl. Valua: 1300
Input Quan: 0 Calc Valuat: 0
General Cont: 59597 JERGUSON ELECTRIC INC

=====
CONTRACTOR INFORMATION :
=====

General Cont: 59597

JERGUSON ELECTRIC INC

SUBCONT NAME CATEGORY
=====

		E
		P

=====
FEES :
=====

FEE ID	QUANTITY	FEE	PAID	CREDITS	BALANCE
B-APPL F-P	1	30.00	30.00	.00	.00
B-EDU FUND	1300	.26	.00	.00	.26
B-PUMP	1	75.00	.00	30.00	45.00
B-SPEC INP	1300	1.20	.00	.00	1.20
B-SUR-DCA	75	2.00	.00	.00	2.00
B-SUR-DPBR	75	2.00	.00	.00	2.00
TOTALS		110.46	30.00	30.00	50.46

PAID

NOV 03 2011

CITY OF COCONUT CREEK