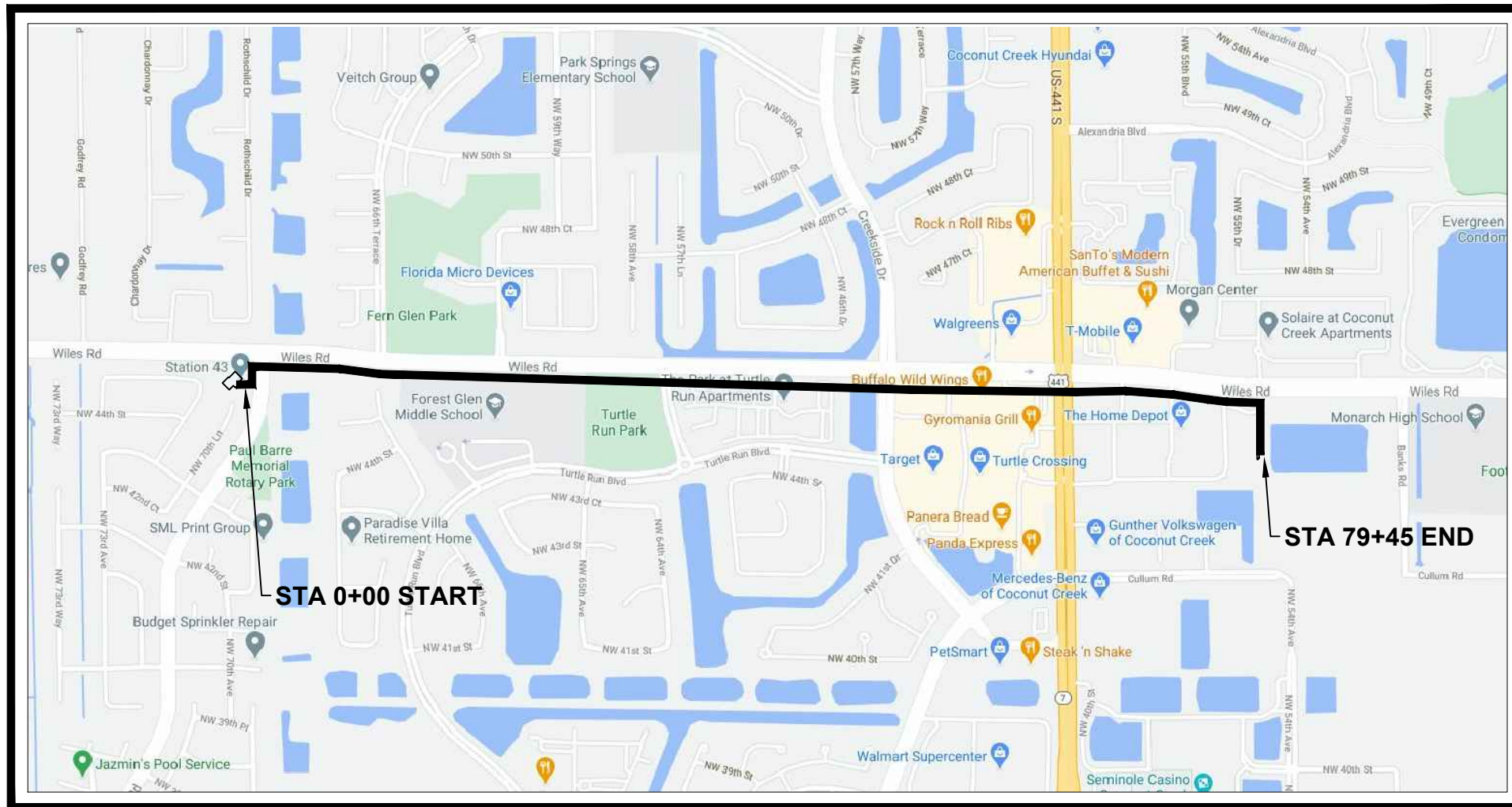


**4550 N ROCK ISLAND RD  
CORAL SPRINGS**

- 001** — COVER
- 002-011** — PLAN VIEWS
- 012-022** — PROFILES
- 023-025** — MOT'S



TOTAL UNDERGROUND FOOTAGE = 7945'

2" HDPE CONDUIT = 7945'  
24"X36"X30" HANDHOLES = 11

**LOCATION MAP**  
NTS

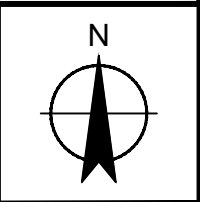
➔ DIRECTION OF ENGINEERING

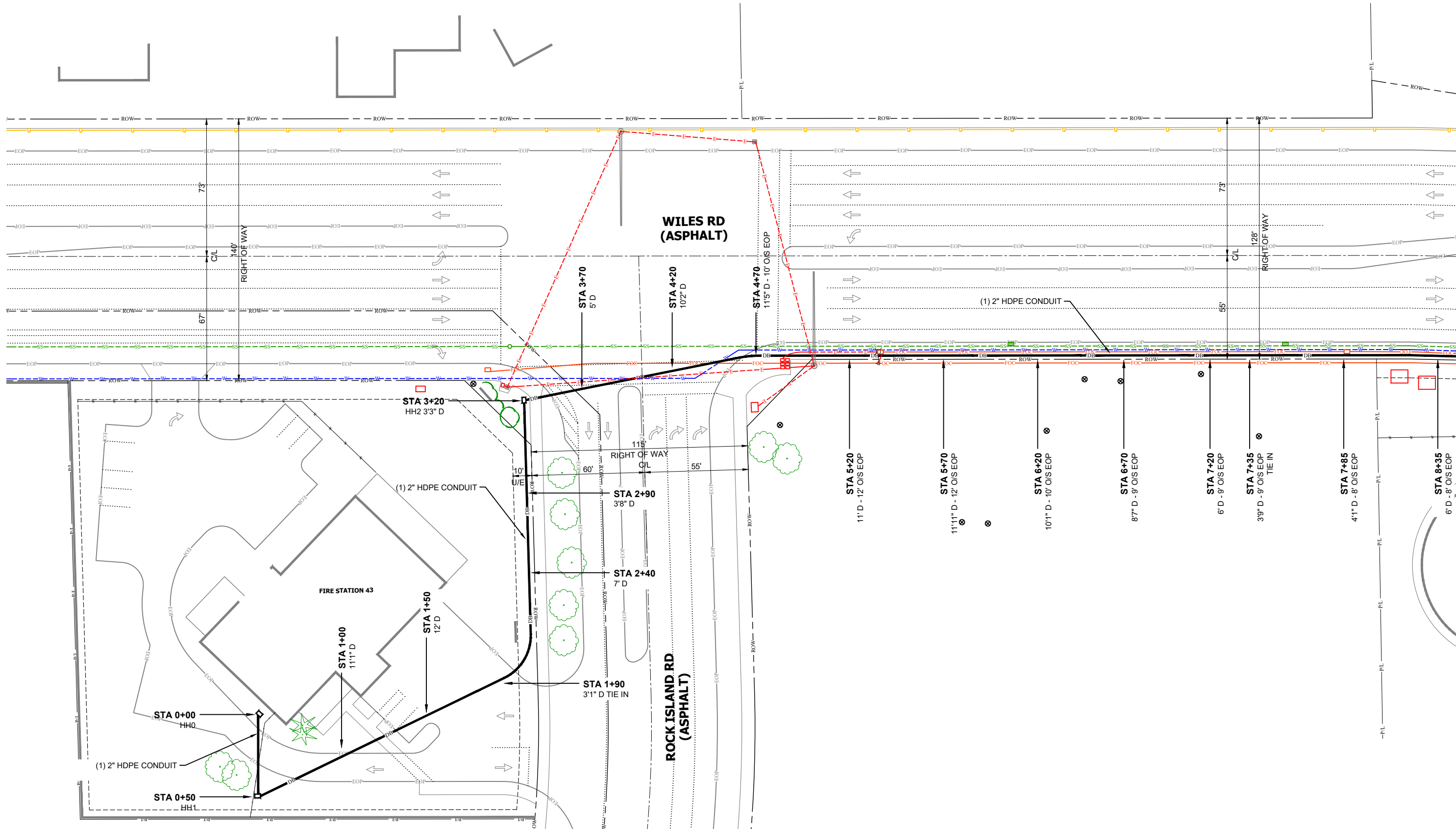
REV.	DATE	DESCRIPTION
	100720	FIRST SUBMITTAL
	022521	AS BUILT

PROJECT:	<b>4550 N ROCK ISLAND RD. AS BUILT</b>
SCALE:	NTS
FILE NAME:	4550 N ROCK ISLAND RD.DWG
DATE:	10/07/20
DRAWING:	CADDERCOMM

COUNTY:	BROWARD
CITY:	CORAL SPRINGS
LOCATION:	4550 N ROCK ISLAND RD
TOWNSHIP:	48S
RANGE:	41E
SECTION:	13

SHEET NUMBER	<b>001 OF 025</b>
TRACKING #:	<b>ASK-SE-1654</b>





MATCH TO SHEET 003 - 8+45



**➔** DIRECTION OF ENGINEERING

REV.	DATE	DESCRIPTION
	100720	FIRST SUBMITTAL
	022521	AS BUILT

PROJECT: **4550 N ROCK ISLAND RD. AS BUILT**

SCALE: 1"=50'

FILE NAME: 4550 N ROCK ISLAND RD.DWG

DATE: 10/07/20

DRAWING: **CADDERCOMM**

COUNTY: BROWARD

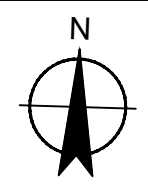
CITY: CORAL SPRINGS

LOCATION: 4550 N ROCK ISLAND RD

TOWNSHIP: 48S RANGE: 41E SECTION: 13

SHEET NUMBER: **002 OF 025**

TRACKING #: **ASK-SE-1654**



MATCH TO SHEET 002 - 8+45

MATCH TO SHEET 004 - 14+70

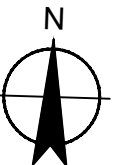


REV.	DATE	DESCRIPTION
	100720	FIRST SUBMITTAL
	022521	AS BUILT

PROJECT:	<b>4550 N ROCK ISLAND RD. AS BUILT</b>
SCALE:	1"=50'
FILE NAME:	4550 N ROCK ISLAND RD.DWG
DATE:	10/07/20
DRAWING:	CADDERCOMM

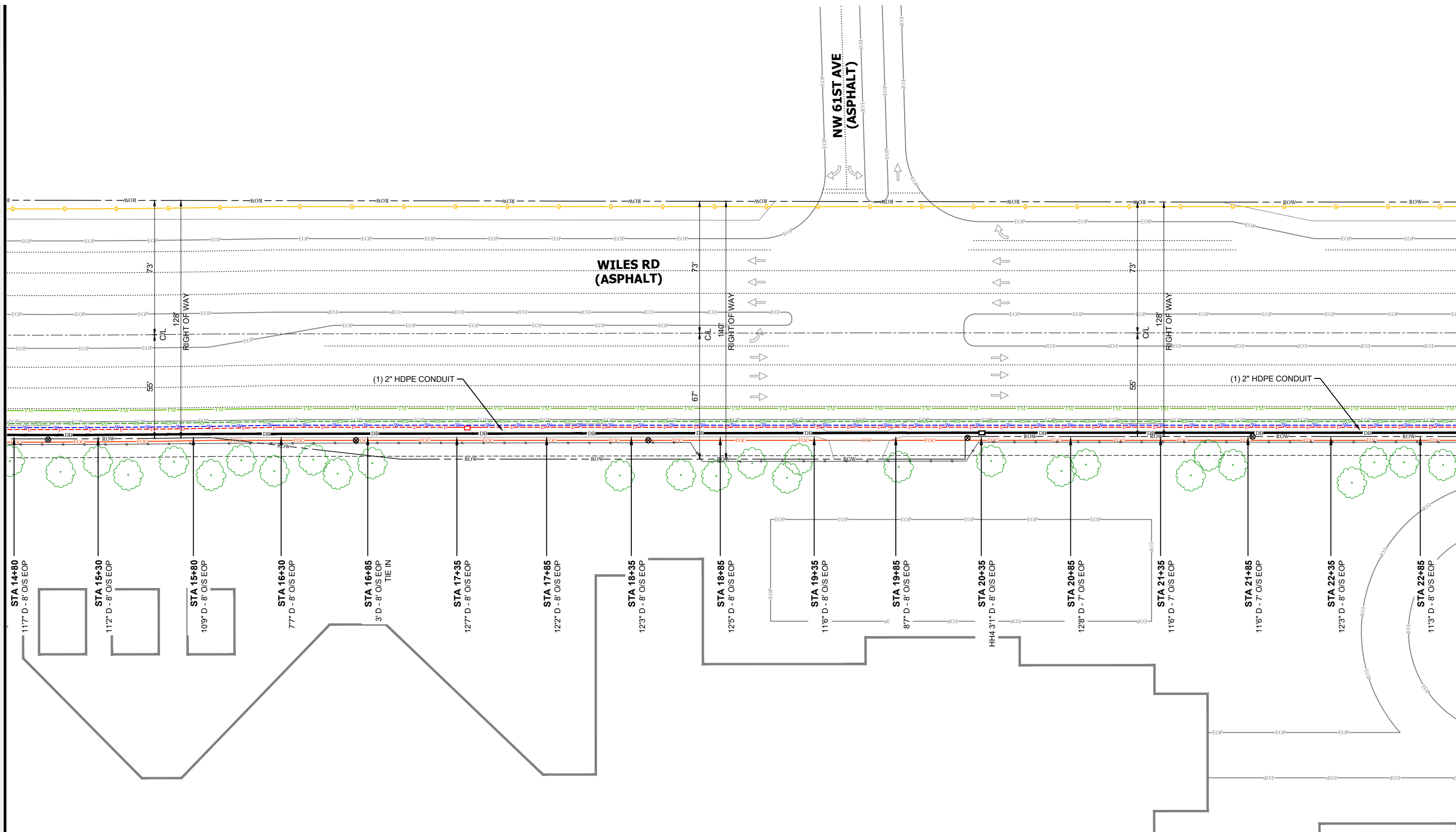
COUNTY:	BROWARD
CITY:	CORAL SPRINGS
LOCATION:	4550 N ROCK ISLAND RD
TOWNSHIP:	48S
RANGE:	41E
SECTION:	13

SHEET NUMBER	<b>003 OF 025</b>
TRACKING #:	<b>ASK-SE-1654</b>



MATCH TO SHEET 003 - 14+70

MATCH TO SHEET 005 - 23+05



REV.	DATE	DESCRIPTION
	100720	FIRST SUBMITTAL
	022521	AS BUILT

PROJECT: **4550 N ROCK ISLAND RD. AS BUILT**

SCALE: 1"=50'

FILE NAME: 4550 N ROCK ISLAND RD.DWG

DATE: 10/07/20

DRAWING: **CADDERCOMM**

COUNTY: BROWARD

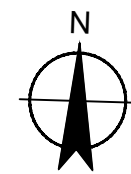
CITY: CORAL SPRINGS

LOCATION: 4550 N ROCK ISLAND RD

TOWNSHIP: 48S RANGE: 41E SECTION: 13

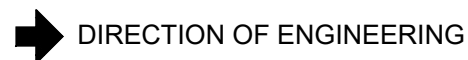
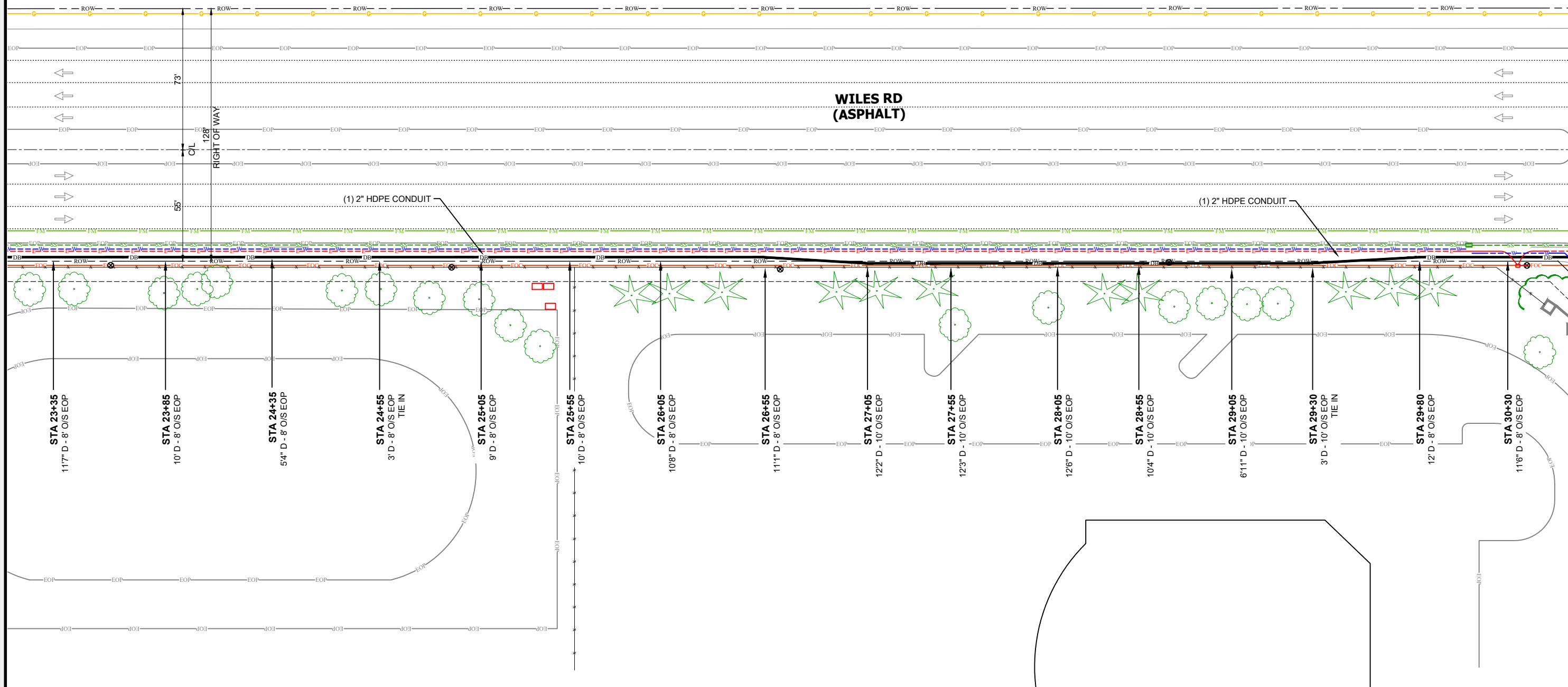
SHEET NUMBER: **004 OF 025**

TRACKING #: **ASK-SE-1654**



MATCH TO SHEET 004 - 23+05

MATCH TO SHEET 006 - 30+70

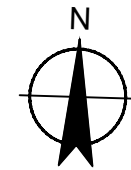


REV.	DATE	DESCRIPTION
	100720	FIRST SUBMITTAL
	022521	AS BUILT

PROJECT:	<b>4550 N ROCK ISLAND RD. AS BUILT</b>
SCALE:	1"=50'
FILE NAME:	4550 N ROCK ISLAND RD.DWG
DATE:	10/07/20
DRAWING:	CADDERCOMM

COUNTY:	BROWARD
CITY:	CORAL SPRINGS
LOCATION:	4550 N ROCK ISLAND RD
TOWNSHIP:	48S
RANGE:	41E
SECTION:	13

SHEET NUMBER	<b>005 OF 025</b>
TRACKING #:	<b>ASK-SE-1654</b>

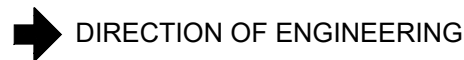
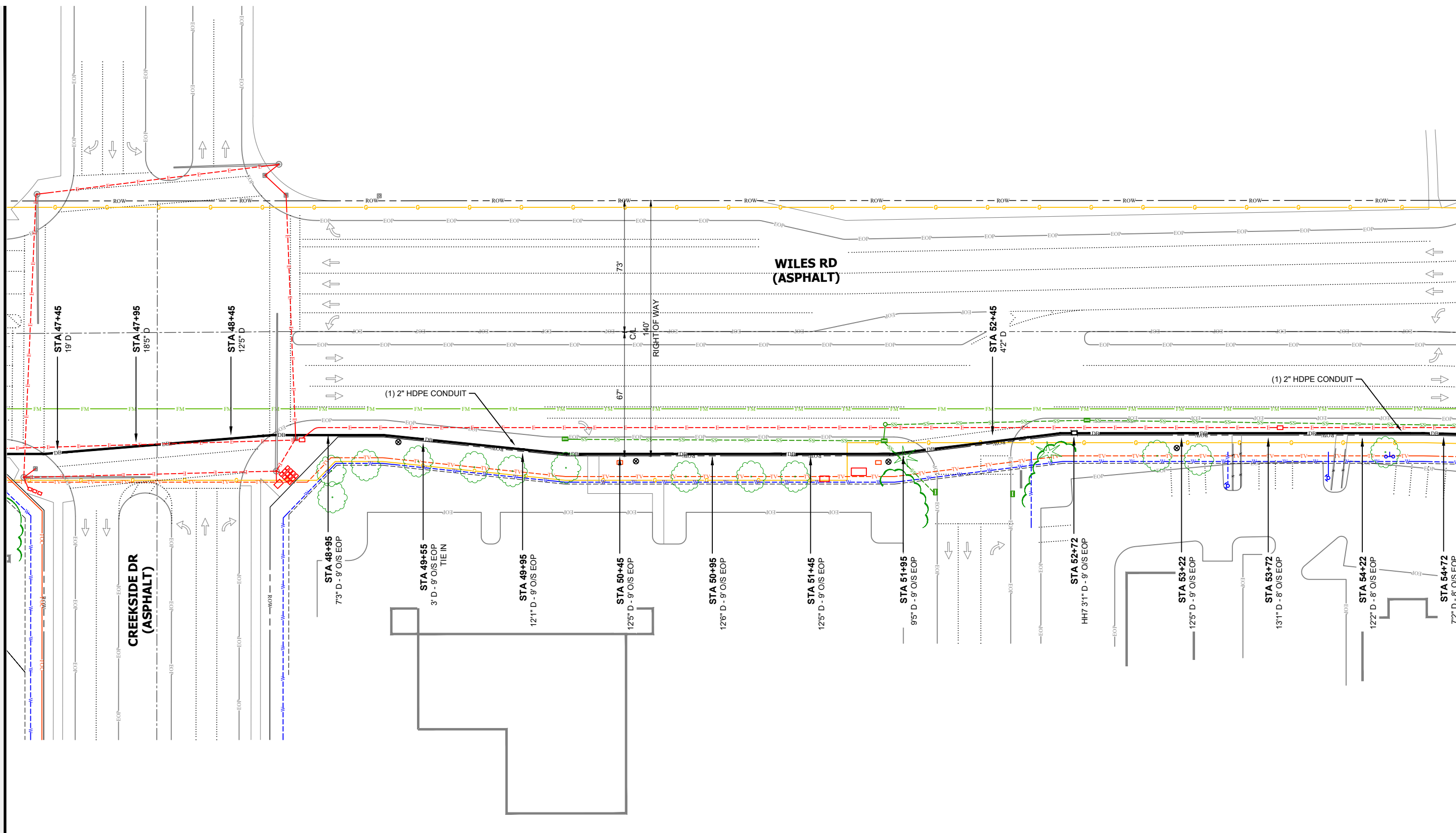






MATCH TO SHEET 007 - 47+20

MATCH TO SHEET 009 - 54+95



REV.	DATE	DESCRIPTION
	100720	FIRST SUBMITTAL
	022521	AS BUILT

PROJECT: **4550 N ROCK ISLAND RD. AS BUILT**

SCALE: 1"=50'

FILE NAME: 4550 N ROCK ISLAND RD.DWG

DATE: 10/07/20

DRAWING: CADDERRCOMM

COUNTY: BROWARD

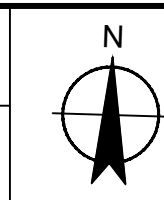
CITY: CORAL SPRINGS

LOCATION: 4550 N ROCK ISLAND RD

TOWNSHIP: 48S RANGE: 41E SECTION: 13

SHEET NUMBER: **008 OF 025**

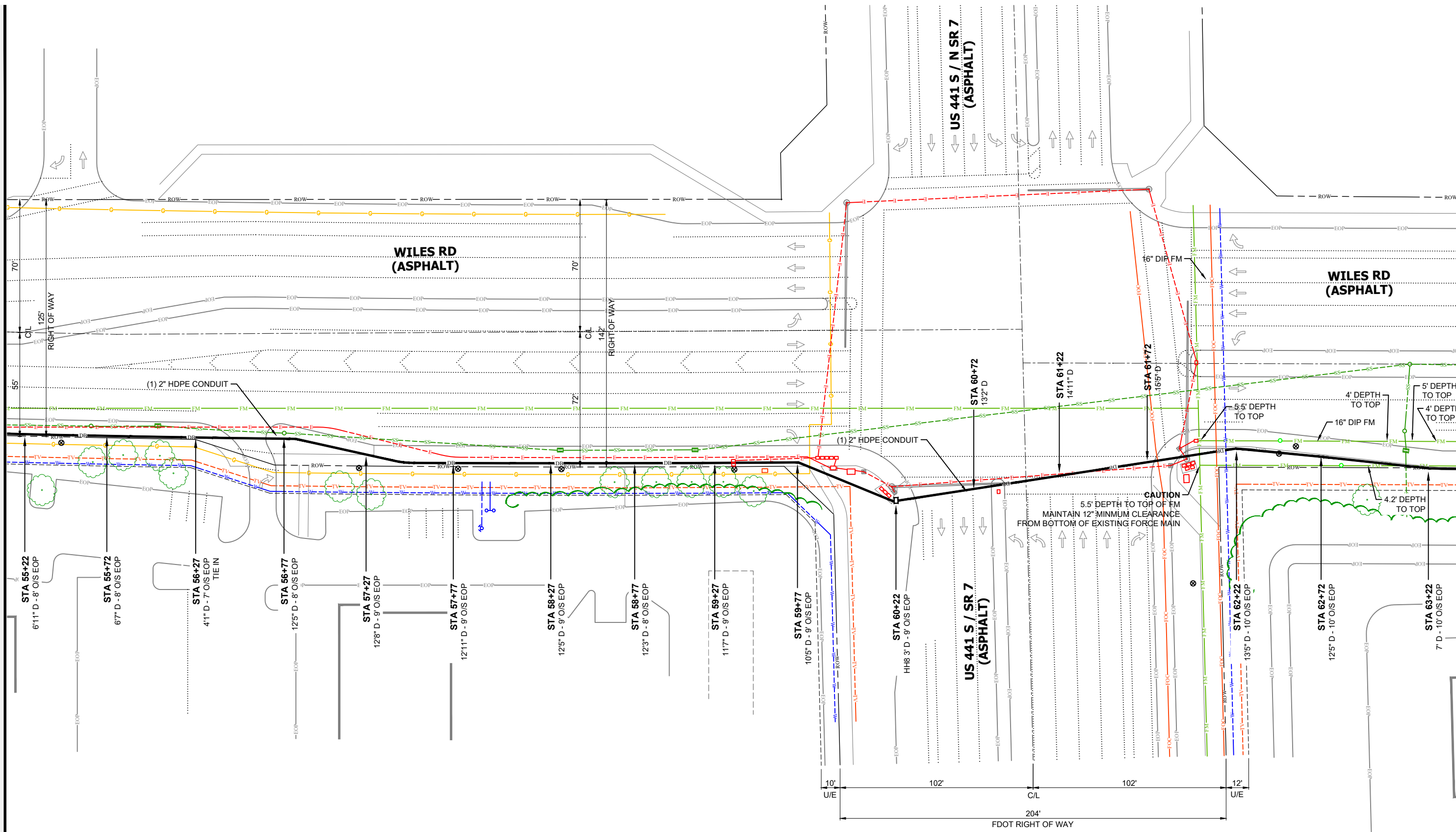
TRACKING #: **ASK-SE-1654**





MATCH TO SHEET 008 - 54+95

MATCH TO SHEET 010 - 63+60



DIRECTION OF ENGINEERING

REV.	DATE	DESCRIPTION
	100720	FIRST SUBMITTAL
	022521	AS BUILT

PROJECT: **4550 N ROCK ISLAND RD. AS BUILT**

SCALE: 1"=50'

FILE NAME: 4550 N ROCK ISLAND RD.DWG

DATE: 10/07/20

DRAWING: **CADDERCOMM**

COUNTY: BROWARD

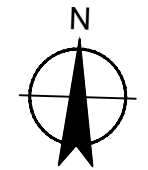
CITY: CORAL SPRINGS

LOCATION: 4550 N ROCK ISLAND RD

TOWNSHIP: 48S RANGE: 41E SECTION: 13

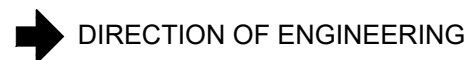
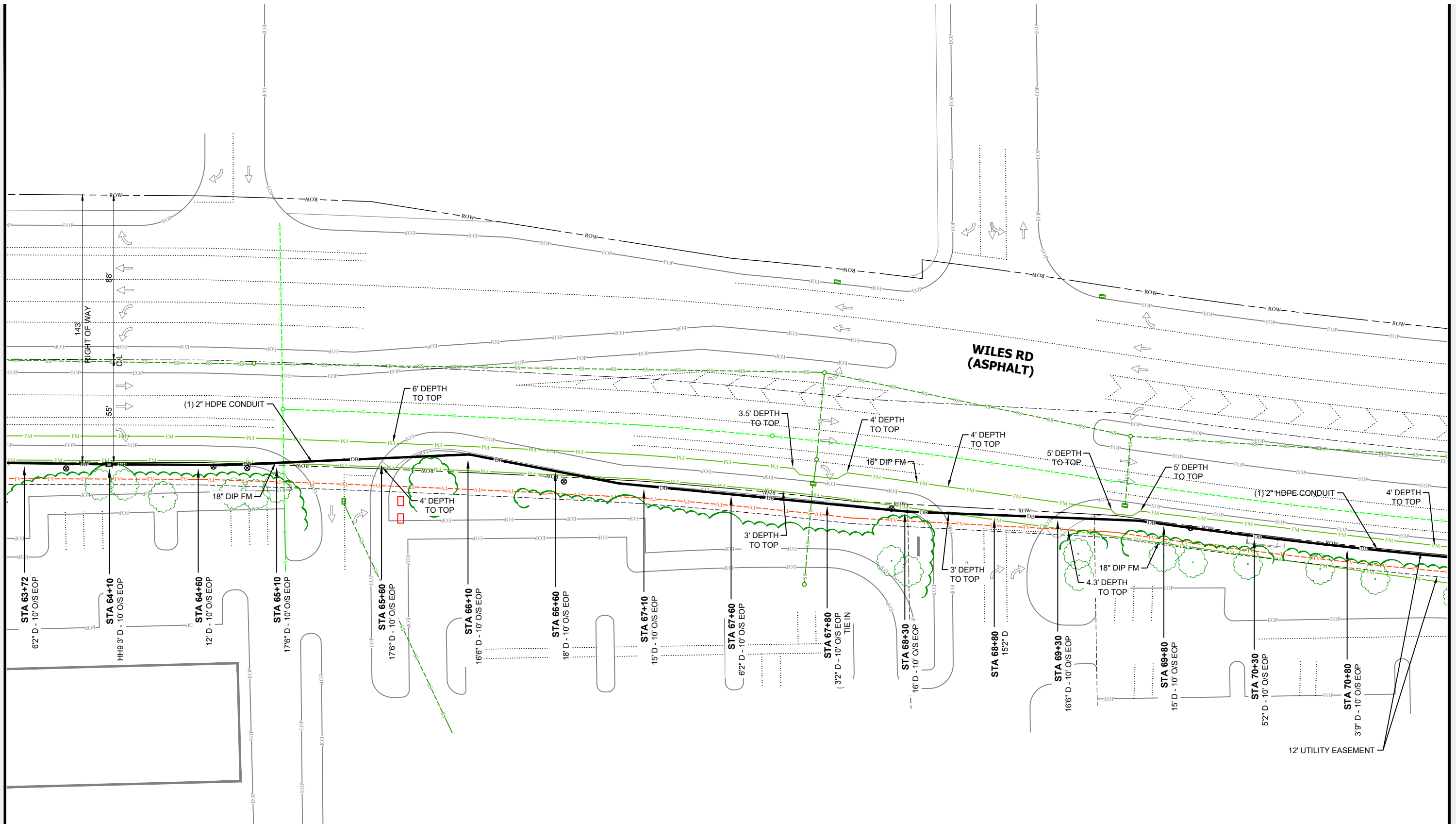
SHEET NUMBER: **009 OF 025**

TRACKING #: **ASK-SE-1654**



MATCH TO SHEET 009 - 63+60

MATCH TO SHEET 011 - 70+95

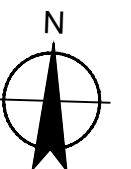


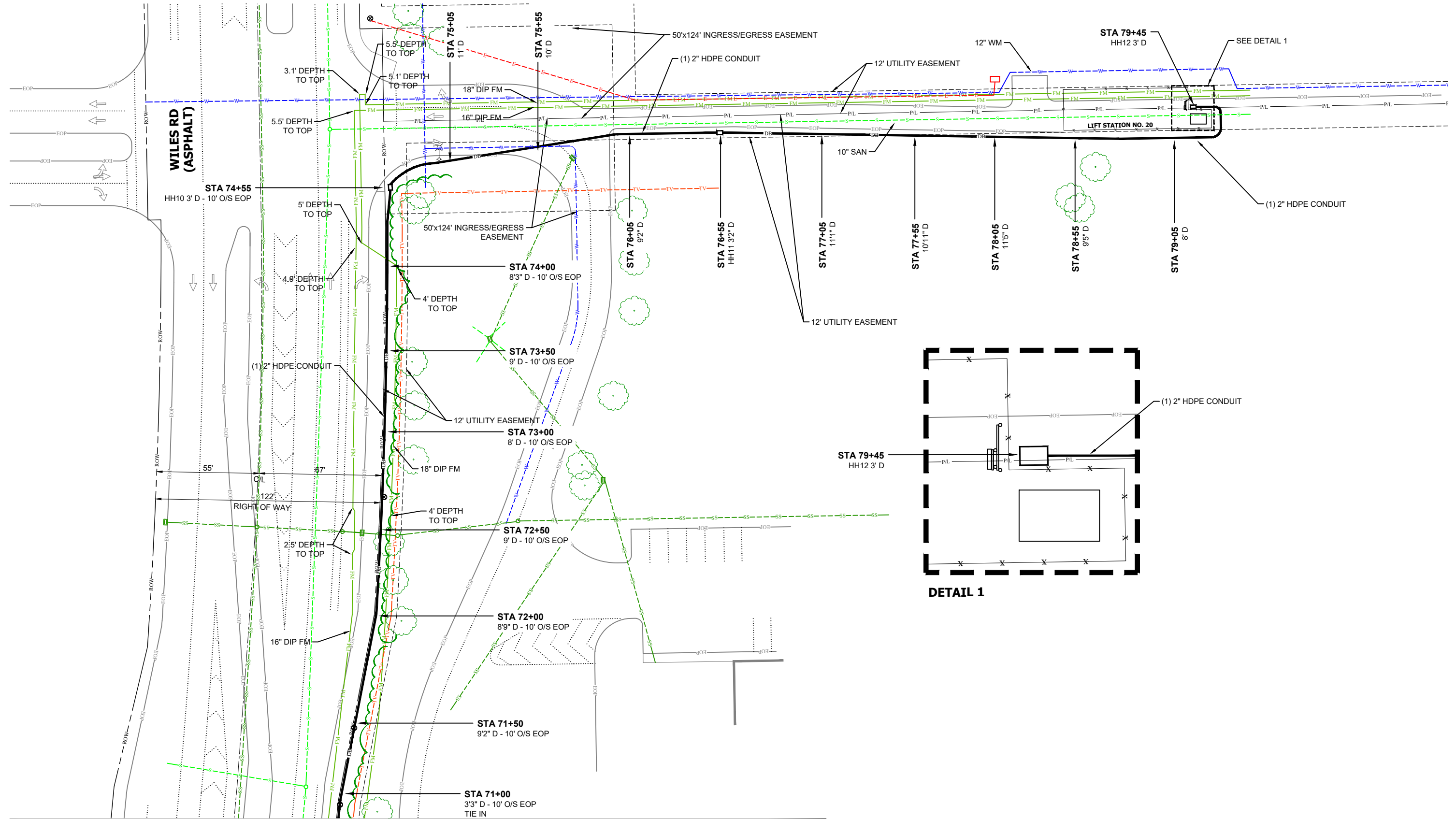
REV.	DATE	DESCRIPTION
	100720	FIRST SUBMITTAL
	022521	AS BUILT

PROJECT:	<b>4550 N ROCK ISLAND RD. AS BUILT</b>
SCALE:	1"=50'
FILE NAME:	4550 N ROCK ISLAND RD.DWG
DATE:	10/07/20
DRAWING:	CADDERCOMM

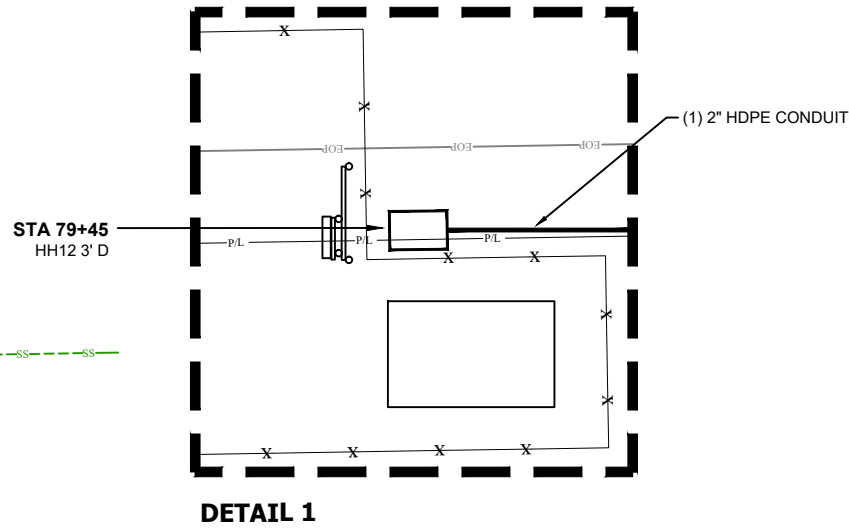
COUNTY:	BROWARD
CITY:	CORAL SPRINGS
LOCATION:	4550 N ROCK ISLAND RD
TOWNSHIP:	48S
RANGE:	41E
SECTION:	13

SHEET NUMBER	<b>010 OF 025</b>
TRACKING #:	<b>ASK-SE-1654</b>





MATCH TO SHEET 010 - 70+95



REV.	DATE	DESCRIPTION
	100720	FIRST SUBMITTAL
	022521	AS BUILT

PROJECT: **4550 N ROCK ISLAND RD. AS BUILT**

SCALE: 1"=50'

FILE NAME: 4550 N ROCK ISLAND RD.DWG

DATE: 10/07/20

DRAWING: **CADDERCOMM**

COUNTY: BROWARD

CITY: CORAL SPRINGS

LOCATION: 4550 N ROCK ISLAND RD

TOWNSHIP: 48S RANGE: 41E SECTION: 13

SHEET NUMBER: **011 OF 025**

TRACKING #: **ASK-SE-1654**

