

ASK Cable Communications

DIRECTIONAL BORE LOG

DATE: 1/4/2021

FOOTAGE: 190'

JOB NAME: Coconut Creek LS20 to Coral Springs FS

INVOICE

JOB DONE FOR: COCONUT CREEK/CORAL SPRING

JOB OWNER:

BEGIN STATION #: Tie-in 1+90


END STATION #: HH 0+00

BORE#: 1 DIRECTION: west

INCREMENTS OF: 10

ROD	DEPTH	EOP	ROD	DEPTH	EOP	ROD	DEPTH	EOP	ROD	DEPTH	EOP	ROD	DEPTH	EOP
1	3.1	0	16	3	0	31			46			61		
2	4.8	0	17	3	0	32			47			62		
3	8	0	18	3	0	33			48			63		
4	11.8	0	19	3	0	34			49			64		
5	12	0	20			35			50			65		
6	12.2	0	21			36			51			66		
7	12	0	22			37			52			67		
8	12.3	0	23			38			53			68		
9	11.1	0	24			39			54			69		
10	11.1	0	25			40			55			70		
11	11	0	26			41			56			71		
12	10.4	0	27			42			57			72		
13	8.5	0	28			43			58			73		
14	6.9	0	29			44			59			74		
15	5	0	30			45			60			75		

JOB DRAWING



ASK Cable Communications

DIRECTIONAL BORE LOG

DATE:

FOOTAGE: 130

JOB NAME: Coconut Creek LS20 to Coral Springs FS

INVOICE

JOB DONE FOR: COCONUT CREEK/CORAL SPRING

JOB OWNER:

BEGIN STATION #: TIE IN 1+90

END STATION #: HH2 3+20


BORE#: 2

DIRECTION: North

INCREMENTS OF: 10'

ROD	DEPTH	EOP	ROD	DEPTH	EOP	ROD	DEPTH	EOP	ROD	DEPTH	EOP	ROD	DEPTH	EOP
1	5		16			31			46			61		
2	4.9		17			32			47			62		
3	6.5		18			33			48			63		
4	7.5		19			34			49			64		
5	7		20			35			50			65		
6	6.11		21			36			51			66		
7	5.9		22			37			52			67		
8	5.9		23			38			53			68		
9	6.5		24			39			54			69		
10	3.8		25			40			55			70		
11	3.4		26			41			56			71		
12	3		27			42			57			72		
13	3.3		28			43			58			73		
14			29			44			59			74		
15			30			45			60			75		

JOB DRAWING




ASK Cable Communications

DIRECTIONAL BORE LOG

DATE: _____ **FOOTAGE:** 415
JOB NAME: Coconut Creek LS20 to Coral Springs FS **INVOICE** _____
JOB DONE FOR: COCONUT CREEK/CORAL SPRING **JOB OWNER:** _____
BEGIN STATION #: HH2 3+20 **END STATION #:** TIE IN 7+35
BORE#: 3 **DIRECTION:** EAST **INCREMENTS OF:** 10'

ROD	DEPTH	EOP	ROD	DEPTH	EOP	ROD	DEPTH	EOP	ROD	DEPTH	EOP	ROD	DEPTH	EOP
1	3	12	16	11.6	12	31	10.7	9	46	9		61		
2	3	10	17	11.5	12	32	9.11	9	47	9		62		
3	4.5	0	18	11	12	33	9.7	9	48	9		63		
4	5	0	19	10.11	12	34	9.2	9	49	9		64		
5	5	0	20	11	12	35	8.7	9	50	9		65		
6	5.7	0	21	11.8	12	36	8.5	9	51	9		66		
7	8.5	0	22	12	12	37	8	9	52	9		67		
8	8.9	0	23	12	12	38	7.9	9	53	9		68		
9	9.7	0	24	11.11	12	39	7.5	9	54	9		69		
10	10.2	9	25	11.11	12	40	6	9	55	9		70		
11	11	9	26	11.9	12	41	5.4	9	56	9		71		
12	10.11	9	27	11.5	12	42	3.9	9	57	9		72		
13	11.5	10	28	11.4	12	43			58			73		
14	11.6	10	29	10.11	10	44			59			74		
15	11.5	10	30	10.1	10	45			60			75		

JOB DRAWING




ASK Cable Communications

DIRECTIONAL BORE LOG

DATE: FOOTAGE: 495
JOB NAME: Coconut Creek LS20 to Coral Springs FS INVOICE
JOB DONE FOR: COCONUT CREEK/CORAL SPRING JOB OWNER:
BEGIN STATION #: TIE IN 7+35 END STATION #: HH3 12+30
BORE#: 4 DIRECTION: EAST INCREMENTS OF: 10'

ROD	DEPTH	EOP	ROD	DEPTH	EOP	ROD	DEPTH	EOP	ROD	DEPTH	EOP	ROD	DEPTH	EOP
1	3	8	16	7.11	7	31	9.2	6	46	7.9	6	61		
2	3.2	8	17	7.11	7	32	10.7	6	47	5.2	6	62		
3	3.8	8	18	8.1	7	33	10.11	6	48	4.1	6	63		
4	4	8	19	8	7	34	11.5	6	49	3.9	6	64		
5	4.1	8	20	8	7	35	11.11	6	50	3.1	6	65		
6	4.2	8	21	8	7	36	11.11	6	51			66		
7	5.4	8	22	8.1	7	37	12	6	52			67		
8	6	8	23	8.2	7	38	11.11	6	53			68		
9	5.11	8	24	8.2	7	39	12	6	54			69		
10	6	8	25	8.4	7	40	11.11	6	55			70		
11	6.7	8	26	8.2	7	41	12	6	56			71		
12	6.9	8	27	8.4	7	42	11.7	6	57			72		
13	7.2	8	28	8.5	7	43	10.1	6	58			73		
14	7.5	8	29	8.5	7	44	10.5	6	59			74		
15	7.11	8	30	8.9	7	45	8.4	6	60			75		

JOB DRAWING



ASK Cable Communications

DIRECTIONAL BORE LOG

DATE:

FOOTAGE: 455

JOB NAME: Coconut Creek LS20 to Coral Springs FS

INVOICE

JOB DONE FOR: COCONUT CREEK/CORAL SPRING

JOB OWNER:

BEGIN STATION #: HH3 12+30

END STATION #: TIE IN 16+85

BORE#: 5

DIRECTION:

INCREMENTS OF: 10'

ROD	DEPTH	EOP	ROD	DEPTH	EOP	ROD	DEPTH	EOP	ROD	DEPTH	EOP	ROD	DEPTH	EOP
1	3.1	6	16	12	8	31	11.3	8	46			61		
2	4.7	6	17	11	8	32	11.6	8	47			62		
3	7.8	6	18	11.3	8	33	11	8	48			63		
4	12	6	19	11.2	8	34	10.11	8	49			64		
5	13.9	6	20	11.3	8	35	10.9	8	50			65		
6	11.9	6	21	11.6	8	36	10.11	8	51			66		
7	11.7	6	22	11.11	8	37	9.11	8	52			67		
8	11.11	6	23	11.9	8	38	9.7	8	53			68		
9	12.1	6	24	11.9	8	39	8.5	8	54			69		
10	12	6	25	11.7	8	40	7.7	8	55			70		
11	12.7	6	26	12	8	41	6.9	8	56			71		
12	11.11	6	27	11.6	8	42	6.2	8	57			72		
13	11.9	8	28	11	8	43	5	8	58			73		
14	11.6	8	29	11.3	8	44	4.5	8	59			74		
15	11.7	8	30	11.2	8	45	3	8	60			75		

JOB DRAWING



ASK Cable Communications

DIRECTIONAL BORE LOG

DATE: _____ **FOOTAGE:** 330
JOB NAME: Coconut Creek LS20 to Coral Springs FS **INVOICE** _____
JOB DONE FOR: COCONUT CREEK/CORAL SPRING **JOB OWNER:** _____
BEGIN STATION #: TIE IN 16+85 **END STATION #:** HH4 20+35
BORE#: 6 **DIRECTION:** EAST **INCREMENTS OF:** 10'

ROD	DEPTH	EOP	ROD	DEPTH	EOP	ROD	DEPTH	EOP	ROD	DEPTH	EOP	ROD	DEPTH	EOP
1	3	8	16	12.2	8	31	8	8	46			61		
2	3.5	8	17	12	8	32	7	8	47			62		
3	8.2	8	18	12	8	33	6.2	8	48			63		
4	10.5	8	19	12.1	8	34	5.4	8	49			64		
5	12.7	8	20	12.5	8	35	3.1	8	50			65		
6	11.11	8	21	11.11	8	36			51			66		
7	11.6	8	22	11.9	8	37			52			67		
8	11.7	8	23	11.8	8	38			53			68		
9	11.8	8	24	11.6	8	39			54			69		
10	12.2	8	25	11.6	8	40			55			70		
11	12.8	8	26	10.7	8	41			56			71		
12	12.2	8	27	9.4	8	42			57			72		
13	12.8	8	28	9.5	8	43			58			73		
14	12.7	8	29	9.2	8	44			59			74		
15	12.3	8	30	8.7	8	45			60			75		

JOB DRAWING



ASK Cable Communications

DIRECTIONAL BORE LOG

DATE: _____ **FOOTAGE:** 420
JOB NAME: Coconut Creek LS20 to Coral Springs FS **INVOICE** _____
JOB DONE FOR: COCONUT CREEK/CORAL SPRING **JOB OWNER:** _____
BEGIN STATION #: HH4 20+35 **END STATION #:** TIE IN 24+55
BORE#: 7 **DIRECTION:** EAST **INCREMENTS OF:** 10'

ROD	DEPTH	EOP	ROD	DEPTH	EOP	ROD	DEPTH	EOP	ROD	DEPTH	EOP	ROD	DEPTH	EOP
1	3	7	16	11.5	8	31	11.1	8	46			61		
2	5	7	17	11.11	8	32	10.11	8	47			62		
3	4.11	7	18	12	8	33	10.2	8	48			63		
4	10.11	7	19	12	8	34	9.11	8	49			64		
5	12.8	7	20	12.3	8	35	10	8	50			65		
6	12.4	7	21	11.11	8	36	9.8	8	51			66		
7	12	7	22	11.5	8	37	9.2	8	52			67		
8	11.7	7	23	11.5	8	38	8.7	8	53			68		
9	11.5	7	24	11.3	8	39	7	8	54			69		
10	11.5	7	25	11.3	8	40	5.4	8	55			70		
11	11.5	7	26	11	8	41	3.2	8	56			71		
12	11.7	7	27	11	8	42	3	8	57			72		
13	11.11	7	28	11.2	8	43			58			73		
14	11.3	7	29	11.2	8	44			59			74		
15	11.6	7	30	11.7	8	45			60			75		

JOB DRAWING



ASK Cable Communications

DIRECTIONAL BORE LOG

DATE: FOOTAGE: 475
JOB NAME: Coconut Creek LS20 to Coral Springs FS INVOICE
JOB DONE FOR: COCONUT CREEK/CORAL SPRING JOB OWNER:
BEGIN STATION #: TIE IN 24+55 END STATION #: TIE IN 29+30
BORE#: 8 DIRECTION: EAST INCREMENTS OF: 10'

ROD	DEPTH	EOP	ROD	DEPTH	EOP	ROD	DEPTH	EOP	ROD	DEPTH	EOP	ROD	DEPTH	EOP
1	3	8	16	10.11	8	31	12.5	10	46	3.3	10	61		
2	7	8	17	10.11	8	32	12.6	10	47	3	10	62		
3	8.4	8	18	11	8	33	12.5	10	48			63		
4	8.2	8	19	11.11	8	34	12.5	10	49			64		
5	9	8	20	11.11	8	35	12.6	10	50			65		
6	9.8	8	21	11.11	8	36	12	10	51			66		
7	9.11	8	22	12	8	37	11.11	10	52			67		
8	10	8	23	12.2	8	38	10.6	10	53			68		
9	10.8	8	24	12	8	39	10.4	10	54			69		
10	10	8	25	12.2	10	40	10.4	10	55			70		
11	10.8	8	26	12	10	41	10.4	10	56			71		
12	10	8	27	12	10	42	9.8	10	57			72		
13	10.2	8	28	12.2	10	43	9.4	10	58			73		
14	10.5	8	29	12	10	44	9.2	10	59			74		
15	10.8	8	30	12.3	10	45	6.11	10	60			75		

JOB DRAWING



ASK Cable Communications

DIRECTIONAL BORE LOG

DATE: FOOTAGE: 405
JOB NAME: Coconut Creek LS20 to Coral Springs FS INVOICE
JOB DONE FOR: COCONUT CREEK/CORAL SPRING JOB OWNER:
BEGIN STATION #: TIE IN 29+30 END STATION #: HH5 33+35
BORE#: 9 DIRECTION: EAST INCREMENTS OF: 10'

ROD	DEPTH	EOP	ROD	DEPTH	EOP	ROD	DEPTH	EOP	ROD	DEPTH	EOP	ROD	DEPTH	EOP
1	3	8	16	11.5	8	31	10.7	8	46			61		
2	4.2	8	17	11.9	8	32	10.2	8	47			62		
3	6.7	8	18	12	8	33	9.7	8	48			63		
4	8.4	8	19	12	8	34	8.6	8	49			64		
5	12	8	20	11.8	8	35	7.9	8	50			65		
6	11.6	8	21	12	8	36	7.9	8	51			66		
7	11.4	8	22	12	8	37	6.2	8	52			67		
8	11.5	8	23	12.2	8	38	5.11	8	53			68		
9	11.6	8	24	12.1	8	39	4.5	8	54			69		
10	11.6	8	25	12.1	8	40	3	8	55			70		
11	11.7	8	26	12	8	41			56			71		
12	11.1	8	27	12.1	8	42			57			72		
13	10.11	8	28	12.2	8	43			58			73		
14	11.2	8	29	11.7	8	44			59			74		
15	11	8	30	11.3	8	45			60			75		

JOB DRAWING



ASK Cable Communications

DIRECTIONAL BORE LOG

DATE:

FOOTAGE: 355

JOB NAME: Coconut Creek LS20 to Coral Springs FS

INVOICE

JOB DONE FOR: COCONUT CREEK/CORAL SPRING

JOB OWNER:

BEGIN STATION #: HH5 33+45

END STATION #: TIE IN 36+90


BORE#: 10

DIRECTION:

INCREMENTS OF: 10'

ROD	DEPTH	EOP	ROD	DEPTH	EOP	ROD	DEPTH	EOP	ROD	DEPTH	EOP	ROD	DEPTH	EOP
1	3	8	16	11.11	8	31	7.2	8	46			61		
2	4.9	8	17	11.11	8	32	6.5	8	47			62		
3	7.4	8	18	11.9	8	33	4.9	8	48			63		
4	11	8	19	11.5	8	34	4	8	49			64		
5	12.1	8	20	12.3	8	35	3	8	50			65		
6	12.2	8	21	12	8	36			51			66		
7	12.3	8	22	12.3	8	37			52			67		
8	12.3	8	23	12	8	38			53			68		
9	12	8	24	12.3	8	39			54			69		
10	12.1	8	25	12	8	40			55			70		
11	11.11	8	26	11.8	8	41			56			71		
12	12	8	27	11.5	8	42			57			72		
13	11.11	8	28	11	8	43			58			73		
14	11.1	8	29	10.9	8	44			59			74		
15	11.1	8	30	10.5	8	45			60			75		

JOB DRAWING



ASK Cable Communications

DIRECTIONAL BORE LOG

DATE:

FOOTAGE: 452

JOB NAME: Coconut Creek LS20 to Coral Springs FS

INVOICE

JOB DONE FOR: COCONUT CREEK/CORAL SPRING

JOB OWNER:

BEGIN STATION #: TIE IN 36+90


END STATION #: TIE IN 41+42

BORE#: 11 DIRECTION: EAST

INCREMENTS OF: 10'

ROD	DEPTH	EOP	ROD	DEPTH	EOP	ROD	DEPTH	EOP	ROD	DEPTH	EOP	ROD	DEPTH	EOP
1	3	8	16	11.5	8	31	8.1	8	46			61		
2	6.7	8	17	10.5	8	32	7.7	8	47			62		
3	9	8	18	10.8	8	33	7.9	8	48			63		
4	12.1	8	19	10.11	8	34	8	8	49			64		
5	12	8	20	11	8	35	7.7	8	50			65		
6	11.11	8	21	11	8	36	7	8	51			66		
7	11.9	8	22	11	8	37	7	8	52			67		
8	11.7	8	23	10.11	8	38	6.4	8	53			68		
9	11.8	8	24	10.7	8	39	6	8	54			69		
10	11.7	8	25	10.8	8	40	6	8	55			70		
11	11.2	8	26	10.11	8	41	6	8	56			71		
12	11	8	27	10.8	8	42	5.11	8	57			72		
13	11	8	28	11	8	43	5	8	58			73		
14	10.11	8	29	10.2	8	44	4.2	8	59			74		
15	10.8	8	30	9.2	8	45	3	8	60			75		

JOB DRAWING



ASK Cable Communications

DIRECTIONAL BORE LOG

DATE: _____ **FOOTAGE:** 403
JOB NAME: Coconut Creek LS20 to Coral Springs FS **INVOICE** _____
JOB DONE FOR: COCONUT CREEK/CORAL SPRING **JOB OWNER:** _____
BEGIN STATION #: TIE IN 41+42 **END STATION #:** HH6 45+45
BORE#: 12 **DIRECTION:** EAST **INCREMENTS OF:** 10'

ROD	DEPTH	EOP	ROD	DEPTH	EOP	ROD	DEPTH	EOP	ROD	DEPTH	EOP	ROD	DEPTH	EOP
1	3	8	16	11.4	8	31	10.11	8	46			61		
2	7	8	17	11.6	8	32	10.2	8	47			62		
3	10.9	8	18	11	8	33	9	8	48			63		
4	12	8	19	10.11	8	34	8	8	49			64		
5	12.5	8	20	10	8	35	8	8	50			65		
6	11.11	8	21	11.3	8	36	7.8	8	51			66		
7	12.2	8	22	11.5	8	37	7.4	8	52			67		
8	12.1	8	23	11.3	8	38	7	8	53			68		
9	12.1	8	24	11.7	8	39	6.4	8	54			69		
10	11.11	8	25	11.2	8	40	3	8	55			70		
11	11.11	8	26	11	8	41			56			71		
12	12.6	8	27	10.11	8	42			57			72		
13	12	8	28	11.2	8	43			58			73		
14	11.11	8	29	10.11	8	44			59			74		
15	11.9	8	30	10	8	45			60			75		

JOB DRAWING



ASK Cable Communications

DIRECTIONAL BORE LOG

DATE:

FOOTAGE:

JOB NAME: Coconut Creek LS20 to Coral Springs FS

INVOICE

JOB DONE FOR: COCONUT CREEK/CORAL SPRING

JOB OWNER:

BEGIN STATION #: HH6 45+45

END STATION #: TIE IN 49+55


BORE#: 13

DIRECTION: EAST

INCREMENTS OF: 10'

ROD	DEPTH	EOP	ROD	DEPTH	EOP	ROD	DEPTH	EOP	ROD	DEPTH	EOP	ROD	DEPTH	EOP
1	3	7	16	18.3	7	31	10.11	9	46			61		
2	4.3	7	17	18.9	7	32	9.7	9	47			62		
3	8.5	7	18	18.6	7	33	7.5	9	48			63		
4	12.6	7	19	19	7	34	7.4	9	49			64		
5	14.5	7	20	19	7	35	7.3	9	50			65		
6	16.7	7	21	19	7	36	7	9	51			66		
7	19.2	7	22	19	7	37	6.8	9	52			67		
8	19.8	7	23	19.1	7	38	4.9	9	53			68		
9	20	7	24	18.11	9	39	4.7	9	54			69		
10	20.1	7	25	18.5	9	40	3.9	9	55			70		
11	20.1	7	26	18.4	9	41	3	9	56			71		
12	19.11	7	27	15.5	9	42			57			72		
13	18.9	7	28	14.2	9	43			58			73		
14	17.9	7	29	13.2	9	44			59			74		
15	17.11	7	30	12.5	9	45			60			75		

JOB DRAWING



ASK Cable Communications

DIRECTIONAL BORE LOG

DATE: FOOTAGE: 317
JOB NAME: Coconut Creek LS20 to Coral Springs FS INVOICE
JOB DONE FOR: COCONUT CREEK/CORAL SPRING JOB OWNER:
BEGIN STATION #: TIE IN 49+55 END STATION #: HH7 52+72
BORE#: 14 DIRECTION: EAST INCREMENTS OF: 10'

ROD	DEPTH	EOP	ROD	DEPTH	EOP	ROD	DEPTH	EOP	ROD	DEPTH	EOP	ROD	DEPTH	EOP
1	3	9	16	12.3	9	31	3.1	9	46			61		
2	4.6	9	17	12.5	9	32			47			62		
3	9.1	9	18	11.11	9	33			48			63		
4	12	9	19	12.3	9	34			49			64		
5	12.1	9	20	12.5	9	35			50			65		
6	12	9	21	11.11	9	36			51			66		
7	11.11	9	22	11.8	9	37			52			67		
8	11.11	9	23	11	9	38			53			68		
9	11.11	9	24	10.11	9	39			54			69		
10	12.5	9	25	9.5	9	40			55			70		
11	12.3	9	26	8.11	9	41			56			71		
12	12	9	27	7.4	9	42			57			72		
13	12.2	9	28	6.4	9	43			58			73		
14	12.5	9	29	4.4	9	44			59			74		
15	12.6	9	30	4.2	9	45			60			75		

JOB DRAWING



ASK Cable Communications

DIRECTIONAL BORE LOG

DATE:

FOOTAGE:

JOB NAME: Coconut Creek LS20 to Coral Springs FS

INVOICE

JOB DONE FOR: COCONUT CREEK/CORAL SPRING

JOB OWNER:

BEGIN STATION #: HH7 52+72


END STATION #: TIE IN 56+27

BORE#: 15 DIRECTION: EAST

INCREMENTS OF: 10'

ROD	DEPTH	EOP	ROD	DEPTH	EOP	ROD	DEPTH	EOP	ROD	DEPTH	EOP	ROD	DEPTH	EOP
1	3	9	16	12.3	8	31	6.1	7	46			61		
2	4.11	9	17	12.3	8	32	5.6	7	47			62		
3	8.7	9	18	11.11	8	33	4.11	7	48			63		
4	10.4	9	19	10.7	8	34	4.9	7	49			64		
5	12.5	9	20	9.11	8	35	4.1	7	50			65		
6	13.8	9	21	9.7	8	36			51			66		
7	13.7	9	22	8.7	8	37			52			67		
8	13.2	9	23	8.2	8	38			53			68		
9	13	9	24	7.3	8	39			54			69		
10	13.1	8	25	6.11	8	40			55			70		
11	12.11	8	26	6.11	8	41			56			71		
12	12.7	8	27	6.7	8	42			57			72		
13	12	8	28	6.11	8	43			58			73		
14	12	8	29	6.11	8	44			59			74		
15	12.2	8	30	6.7	8	45			60			75		

JOB DRAWING




ASK Cable Communications

DIRECTIONAL BORE LOG

DATE: _____ **FOOTAGE:** 395
JOB NAME: Coconut Creek LS20 to Coral Springs FS **INVOICE** _____
JOB DONE FOR: COCONUT CREEK/CORAL SPRING **JOB OWNER:** _____
BEGIN STATION #: TIE IN 56+27 **END STATION #:** HH8 60+22
BORE#: 16 **DIRECTION:** EAST **INCREMENTS OF:** 10'

ROD	DEPTH	EOP	ROD	DEPTH	EOP	ROD	DEPTH	EOP	ROD	DEPTH	EOP	ROD	DEPTH	EOP
1	3	8	16	12.8	9	31	11.7	9	46			61		
2	4.11	8	17	12.6	9	32	11.5	9	47			62		
3	10	8	18	12.5	9	33	11.5	9	48			63		
4	12.2	8	19	12.6	9	34	11.6	9	49			64		
5	12.5	8	20	12.5	9	35	10.5	9	50			65		
6	12.11	8	21	12.6	9	36	7.11	9	51			66		
7	12.5	8	22	12.3	9	37	7	9	52			67		
8	12.7	8	23	12	9	38	3.4	9	53			68		
9	12.8	8	24	12.1	9	39	3	9	54			69		
10	12.8	9	25	12.3	9	40	3	9	55			70		
11	12.6	9	26	12	9	41			56			71		
12	12.5	9	27	11.8	9	42			57			72		
13	12.6	9	28	11.8	9	43			58			73		
14	12.7	9	29	11.11	9	44			59			74		
15	12.11	9	30	11.7	9	45			60			75		

JOB DRAWING



ASK Cable Communications

DIRECTIONAL BORE LOG

DATE:

FOOTAGE: 388

JOB NAME: Coconut Creek LS20 to Coral Springs FS

INVOICE

JOB DONE FOR: COCONUT CREEK/CORAL SPRING

JOB OWNER:

BEGIN STATION #: HH8 60+22


END STATION #: HH9 64+10

BORE#: 17 DIRECTION: EAST

INCREMENTS OF: 10'

ROD	DEPTH	EOP	ROD	DEPTH	EOP	ROD	DEPTH	EOP	ROD	DEPTH	EOP	ROD	DEPTH	EOP
1	3	12	16	14.3	10	31	6.8	10	46			61		
2	5.11	0	17	13.11	10	32	6.8	10	47			62		
3	11	0	18	13.9	10	33	6.8	10	48			63		
4	13	0	19	13.5	10	34	6	10	49			64		
5	13.2	0	20	13.5	10	35	6.2	10	50			65		
6	16.6	0	21	13.2	10	36	5	10	51			66		
7	16	0	22	13.2	10	37	4.2	10	52			67		
8	15.8	0	23	13	10	38	3	10	53			68		
9	15	0	24	11.11	10	39			54			69		
10	14.11	0	25	12.5	10	40			55			70		
11	14.11	10	26	12	10	41			56			71		
12	14.5	10	27	9.2	10	42			57			72		
13	15.2	10	28	8.2	10	43			58			73		
14	15.4	10	29	6.6	10	44			59			74		
15	15.5	10	30	7	10	45			60			75		

JOB DRAWING



ASK Cable Communications

DIRECTIONAL BORE LOG

DATE:

FOOTAGE: 370'

JOB NAME: Coconut Creek LS20 to Coral Springs FS

INVOICE

JOB DONE FOR: COCONUT CREEK/CORAL SPRING

JOB OWNER:

BEGIN STATION #: HH9 64+10

END STATION #: Tie-in 67+80


BORE#: 18

DIRECTION: East

INCREMENTS OF: 10

ROD	DEPTH	EOP	ROD	DEPTH	EOP	ROD	DEPTH	EOP	ROD	DEPTH	EOP	ROD	DEPTH	EOP
1	3	10	16	17.6	10	31	14.6	10	46			61		
2	4.5	10	17	16	10	32	10	10	47			62		
3	7.7	10	18	16.3	10	33	8.4	10	48			63		
4	10	10	19	15.9	10	34	7	10	49			64		
5	12	10	20	16.6	10	35	6.2	10	50			65		
6	16	10	21	16.1	10	36	4	10	51			66		
7	17	10	22	17.2	10	37	3.2	10	52			67		
8	18.2	10	23	17.8	10	38			53			68		
9	17.6	10	24	18	10	39			54			69		
10	17.6	10	25	18	10	40			55			70		
11	16	10	26	18	10	41			56			71		
12	16.3	10	27	17	10	42			57			72		
13	15.9	10	28	16	10	43			58			73		
14	16.3	10	29	16.6	10	44			59			74		
15	17.6	10	30	15	10	45			60			75		

JOB DRAWING



ASK Cable Communications

DIRECTIONAL BORE LOG

DATE: #####

FOOTAGE: 320'

JOB NAME: Coconut Creek LS20 to Coral Springs FS

INVOICE

JOB DONE FOR: COCONUT CREEK/CORAL SPRING

JOB OWNER:

BEGIN STATION #: tie-in


END STATION #: tie-in 71+00

BORE#: 19 67+80 DIRECTION: East

INCREMENTS OF: 10

ROD	DEPTH	EOP	ROD	DEPTH	EOP	ROD	DEPTH	EOP	ROD	DEPTH	EOP	ROD	DEPTH	EOP
1	3	10	16	15.2	10	31	3.1	10	46			61		
2	4	10	17	15	10	32	3.3	10	47			62		
3	8.1	10	18	15.2	10	33			48			63		
4	14.5	10	19	15.4	10	34			49			64		
5	16	10	20	15	10	35			50			65		
6	18	10	21	15.2	10	36			51			66		
7	16	10	22	15.2	10	37			52			67		
8	15.6	10	23	12	10	38			53			68		
9	15	10	24	8	10	39			54			69		
10	15.2	10	25	5.2	10	40			55			70		
11	15.5	10	26	5.4	10	41			56			71		
12	15.8	10	27	4.5	10	42			57			72		
13	15.4	10	28	4	10	43			58			73		
14	15.2	10	29	4	10	44			59			74		
15	16.6	10	30	3.9	10	45			60			75		

JOB DRAWING



ASK Cable Communications

DIRECTIONAL BORE LOG

DATE: ####

FOOTAGE: 355'

JOB NAME: Coconut Creek LS20 to Coral Springs FS

INVOICE

JOB DONE FOR: COCONUT CREEK/CORAL SPRING

JOB OWNER:

BEGIN STATION #: tie-in 71+00

END STATION #: HH10 74+55

BORE#: 20 DIRECTION: East

INCREMENTS OF: 10

ROD	DEPTH	EOP	ROD	DEPTH	EOP	ROD	DEPTH	EOP	ROD	DEPTH	EOP	ROD	DEPTH	EOP
1	3	10	16	8	10	31	8	10	46			61		
2	3.3	10	17	8	10	32	8.1	10	47			62		
3	8.1	10	18	8	10	33	8	10	48			63		
4	9.1	10	19	8	10	34	7	10	49			64		
5	9.2	10	20	8	10	35	5.9	10	50			65		
6	9.2	10	21	8	10	36	3.9	10	51			66		
7	9.2	10	22	8.1	10	37			52			67		
8	9.2	10	23	8.9	10	38			53			68		
9	9	10	24	9.1	10	39			54			69		
10	8.9	10	25	9	10	40			55			70		
11	8.3	10	26	8.1	10	41			56			71		
12	8.3	10	27	8.1	10	42			57			72		
13	9.1	10	28	8.3	10	43			58			73		
14	9.1	10	29	8	10	44			59			74		
15	9	10	30	8.3	10	45			60			75		

JOB DRAWING

ASK Cable Communications

DIRECTIONAL BORE LOG

DATE:

FOOTAGE: 200

JOB NAME: Coconut Creek LS20 to Coral Springs FS

INVOICE

JOB DONE FOR: COCONUT CREEK/CORAL SPRING

JOB OWNER: 200'

BEGIN STATION #: HH10 74+55

END STATION #: HH11 10 76+55

BORE#: 21

DIRECTION: South

INCREMENTS OF: 10

ROD	DEPTH	EOP	ROD	DEPTH	EOP	ROD	DEPTH	EOP	ROD	DEPTH	EOP	ROD	DEPTH	EOP
1	3	0	16	9	0	31			46			61		
2	5	0	17	8.2	0	32			47			62		
3	11	0	18	8	0	33			48			63		
4	11.2	0	19	7	0	34			49			64		
5	11	0	20	3.2	0	35			50			65		
6	11	0	21			36			51			66		
7	10.8	0	22			37			52			67		
8	10.8	0	23			38			53			68		
9	10	0	24			39			54			69		
10	10	0	25			40			55			70		
11	10.2	0	26			41			56			71		
12	9	0	27			42			57			72		
13	9.2	0	28			43			58			73		
14	9.4	0	29			44			59			74		
15	9.2	0	30			45			60			75		

JOB DRAWING

ASK Cable Communications

DIRECTIONAL BORE LOG

DATE: FOOTAGE: 295'

JOB NAME: Coconut Creek LS20 to Coral Springs FS INVOICE

JOB DONE FOR: COCONUT CREEK/CORAL SPRING JOB OWNER:

BEGIN STATION # HH11 76+55 END STATION #: Existing HH LS20 79+50

BORE#: 22 DIRECTION: South INCREMENTS OF: 10

ROD	DEPTH	EOP	ROD	DEPTH	EOP	ROD	DEPTH	EOP	ROD	DEPTH	EOP	ROD	DEPTH	EOP
1	3	0	16	11.1	0	31			46			61		
2	4.9	0	17	11.5	0	32			47			62		
3	5.8	0	18	11	0	33			48			63		
4	12	0	19	10	0	34			49			64		
5	11.1	0	20	9.5	0	35			50			65		
6	12	0	21	8.7	0	36			51			66		
7	11.7	0	22	8.7	0	37			52			67		
8	11.1	0	23	8.7	0	38			53			68		
9	11	0	24	8.4	0	39			54			69		
10	10.11	0	25	8	0	40			55			70		
11	10.1	0	26	8	0	41			56			71		
12	11	0	27	7.6	0	42			57			72		
13	11.1	0	28	5	0	43			58			73		
14	11	0	29	3	0	44			59			74		
15	11.5	0	30	3	0	45			60			75		

JOB DRAWING

