
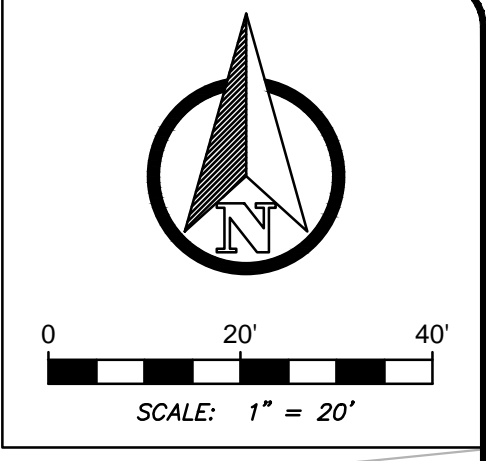


WILES ROAD



THE CONTINEO GROUP
 FLORIDA CERTIFICATE OF AUTHORIZATION
 NUMBER 31845
 THE CONTINEO GROUP
 572 OAKDALE ROAD | ATLANTA, GA 30307
 PHONE: 678.601.6046
 WWW.THECONTINEOGROUP.COM

SKYE GROUP
 1100 SUPERIOR AVE.
 SUITE 600
 CLEVELAND OH 44114
 (216) 458-4300
 SKYE-GROUP.NET

GARRISON INVESTMENT GROUP
 GARRISON INVESTMENT GROUP
 1350 AVENUE OF THE AMERICAS | SUITE 905
 NEW YORK, NY 10019 | PHONE: 212.372.9500
 WWW.GARRISONNY.COM

#	DATE	REVISIONS	BY

These drawings and the design represented herein use the available accuracy of the Contineo Group. Reproduction or any use of these drawings other than that for which they were prepared is prohibited. Any unauthorized use will be subject to legal action.

COOPER'S HAWK WINERY & RESTAURANT AT THE PROMENADE AT COCONUT CREEK
 JURISDICTION: CITY OF COCONUT CREEK
 LANDLOT: SECTION 18, TOWNSHIP 48 SOUTH, RANGE 42 EAST, BROWARD COUNTY
 LOCATION: PROMENADE AT COCONUT CREEK
 4473 LYONS ROAD
 COCONUT CREEK, FL 33073

FIRE TRUCK TURN PLAN
 JOB NO: 15-187
 SHEET: C1.2
 DATE: 02/16/16
 PLAN REVIEW

PROPOSED (BLDG K)
 COOPER'S HAWK WINERY & RESTAURANT
 BLDG. FOOTPRINT=±12,360 SF
 F.F. EL.=15.04' (CIVIL) =100'-0" (ARCH)

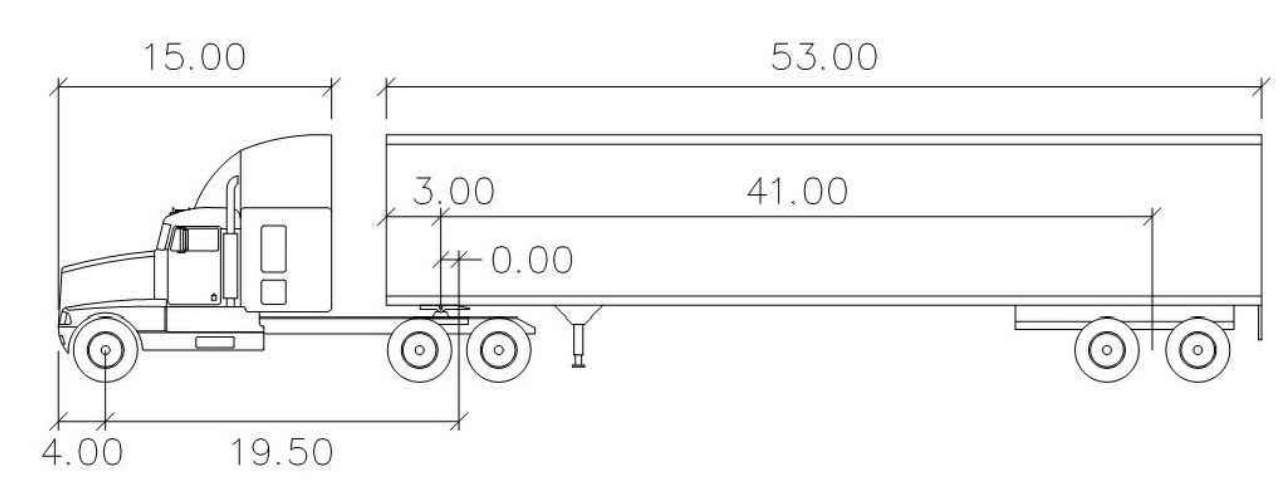
BUILDING H1
 1 STORY COMMERCIAL
 (17,151 SQ. FT.)
 FINISHED FLOOR
 ELEVATION=14.51 (NAVD 88.)

BUILDING H2
 1 STORY COMMERCIAL
 (9,668 SQ. FT.)
 FINISHED FLOOR
 ELEVATION=14.46 (NAVD 88.)

BUILDING J
 1 STORY COMMERCIAL
 (26,847 SQ. FT.)
 FINISHED FLOOR ELEVATION=14.44 (NAVD 88.)

FIRE TRUCK MOVEMENT PLAN

FIRE TRUCK WB-65 CIRCULATION NTS



WB-65 FLORIDA feet

Tractor Width	: 8.00	Lock to Lock Time	: 6.00
Trailer Width	: 8.50	Steering Angle	: 22.90
Tractor Track	: 8.00	Articulating Angle	: 70.00
Trailer Track	: 8.50		

NOTE:
 1. MINIMUM CENTERLINE TURNING RADIUS = 50 FEET.